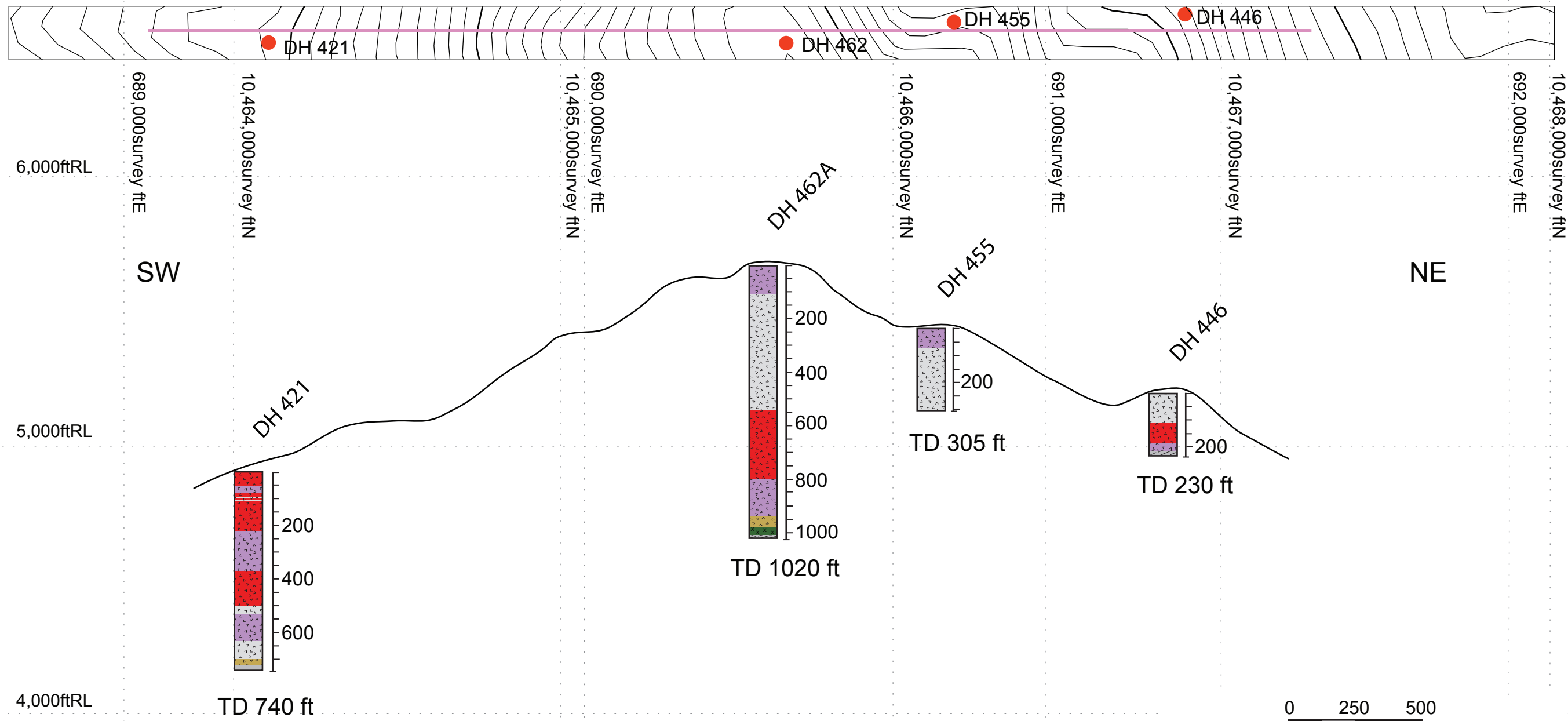
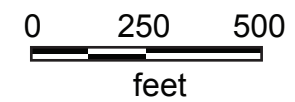


Plate 1: NE-SW cross section of the Round Top laccolith based on RC chip logging

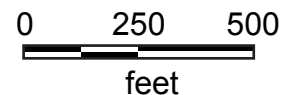
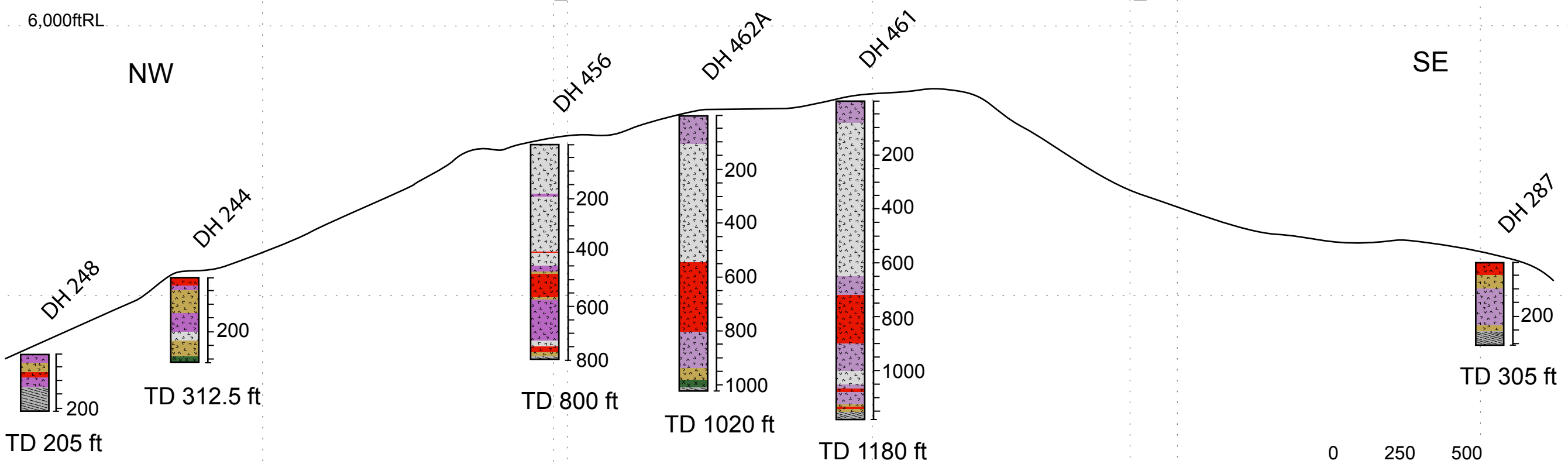

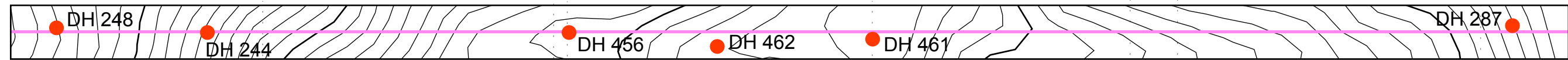


Explanation					
	Gray Rhyolite		Purple Rhyolite		Red Rhyolite
	Tan Rhyolite		Diorite Sill		Cretaceous Shale



Scale 1:7,500  
No V.E.  
Projection: Non-earth feet (US Survey feet)  
Orientation 35.6 deg  
Mapped by L. Christine O'Neill 2014  
M.S. Geological Sciences  
The University of Texas at Austin

Plate 2: NW-SE cross section of the Round Top laccolith based on RC chip logging



Scale 1:7,500  
No V.E.

Projection: Non-earth feet (US Survey feet)  
Orientation 117.8 deg  
Mapped by L. Christine O'Neill 2014  
M.S. Geological Sciences  
The University of Texas at Austin

Explanation		