





National Water Information System: Web Interface

Data Category: Geographic Area:

Page Loading - Please Wait...



Click to hide News Bulletins

- Try our new [Mobile-friendly water data site](#) from your mobile device!
- New improved user interface.
- [Full News](#) 

Water-Year Summary for Site USGS 08157560

Available data for this site

Click to hide Water-Year Summary instructions and information

- Water-Year Summary reports summarize a year of hydrologic data in a printer-friendly format.
- For water years 2014 onward, choose a water year and parameter and an on-demand Water-Year Summary report will be generated.
- For water years 2006 through 2013, choose a water year and an Annual Water Data Report will be provided.
- For water years 2005 and earlier, Annual Water Data Reports may be [available in digital format](#).
- Not all sites have reports available for every water year.

Available Parameters

00065 Gage height(Mean)


Select a water year

Water year 2014: 2013-10-01 to
2014-09-30

08157560 Waller Creek at East 1st Street, Austin, TX

LOCATION - Lat 30°15'42.99", long 97°44'22.92" referenced to North American Datum of 1983, Travis County, TX, Hydrologic Unit 12090205,

DRAINAGE AREA - Request submitted to GIS section 8/28/2014

 [Print this page](#)

SURFACE-WATER RECORDS

PERIOD OF RECORD - July 2014 to current.

REVISED RECORDS - None

GAGE - Gage is located on sidewalk on right bank of 1st Street bridge.

COOPERATION - Site operated in cooperation with the City of Austin.

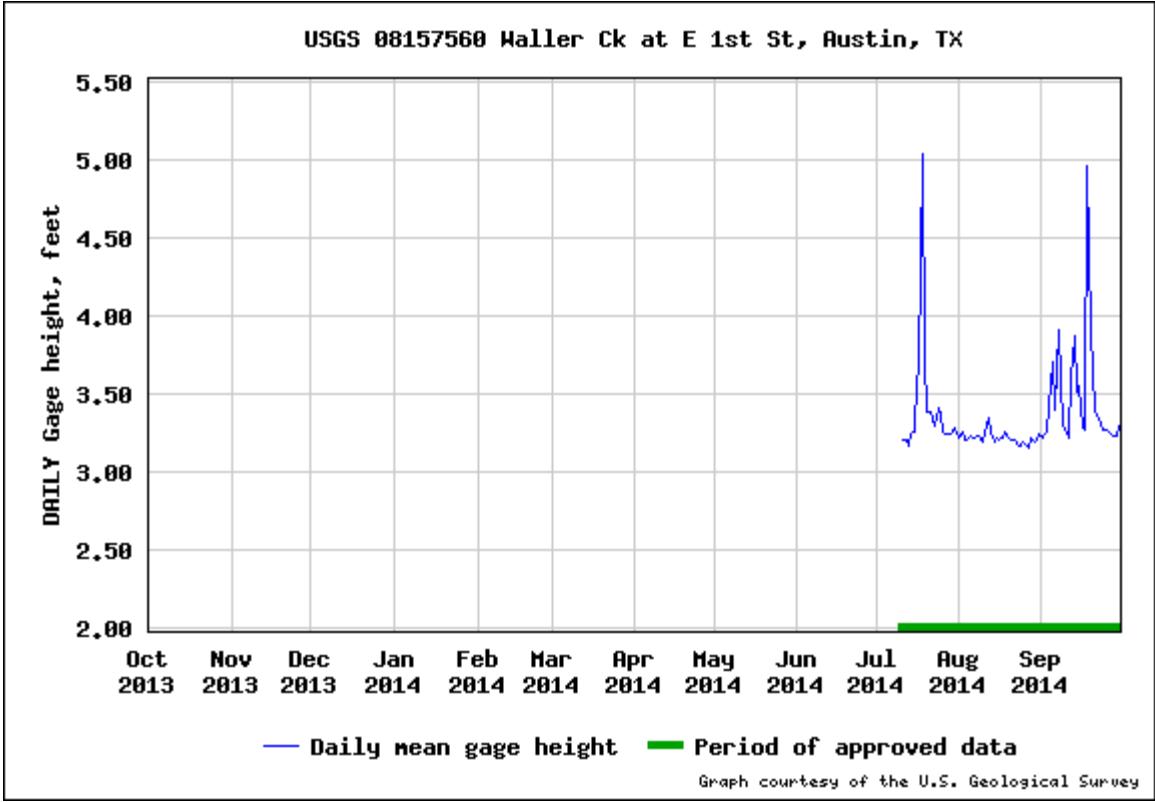
REMARKS - Records are considered fair, except when less than 1.0 cfs, which is considered poor.

Water-Data Report 2014

08157560 Waller Creek at East 1st Street, Austin, TX -- Continued

GAGE HEIGHT, FEET
YEAR 2013-10-01 to 2014-09-30
DAILY MEAN VALUES

Day	Oct	Nov	Dec	Jan	Feb	Mar	Apr	May	Jun	Jul	Day	Aug	Sep
	2013	2013	2013	2014	2014	2014	2014	2014	2014	2014		2014	2014
1	---	---	---	---	---	---	---	---	---	---	1	3.22	3.22
2	---	---	---	---	---	---	---	---	---	---	2	3.26	3.24
3	---	---	---	---	---	---	---	---	---	---	3	3.21	3.26
4	---	---	---	---	---	---	---	---	---	---	4	3.21	3.56
5	---	---	---	---	---	---	---	---	---	---	5	3.23	3.71
6	---	---	---	---	---	---	---	---	---	---	6	3.22	3.40
7	---	---	---	---	---	---	---	---	---	---	7	3.22	3.91
8	---	---	---	---	---	---	---	---	---	---	8	3.23	3.59
9	---	---	---	---	---	---	---	---	---	---	9	3.20	3.30
10	---	---	---	---	---	---	---	---	---	---	10	3.19	3.24
11	---	---	---	---	---	---	---	---	---	3.21	11	3.29	3.22
12	---	---	---	---	---	---	---	---	---	3.20	12	3.34	3.60
13	---	---	---	---	---	---	---	---	---	3.16	13	3.24	3.87
14	---	---	---	---	---	---	---	---	---	3.24	14	3.19	3.51
15	---	---	---	---	---	---	---	---	---	3.25	15	3.22	3.55
16	---	---	---	---	---	---	---	---	---	3.59	16	3.21	3.28
17	---	---	---	---	---	---	---	---	---	3.65	17	3.22	3.27
18	---	---	---	---	---	---	---	---	---	5.04	18	3.25	4.96
19	---	---	---	---	---	---	---	---	---	3.72	19	3.23	3.88
20	---	---	---	---	---	---	---	---	---	3.38	20	3.21	3.66
21	---	---	---	---	---	---	---	---	---	3.39	21	3.21	3.39
22	---	---	---	---	---	---	---	---	---	3.33	22	3.21	3.34
23	---	---	---	---	---	---	---	---	---	3.30	23	3.17	3.31
24	---	---	---	---	---	---	---	---	---	3.41	24	3.17	3.27
25	---	---	---	---	---	---	---	---	---	3.36	25	3.19	3.27
26	---	---	---	---	---	---	---	---	---	3.25	26	3.16	3.25
27	---	---	---	---	---	---	---	---	---	3.24	27	3.15	3.24
28	---	---	---	---	---	---	---	---	---	3.24	28	3.22	3.23
29	---	---	---	---	---	---	---	---	---	3.24	29	3.19	3.23
30	---	---	---	---	---	---	---	---	---	3.28	30	3.21	3.29
31	---	---	---	---	---	---	---	---	---	3.24	31	3.24	
Mean											Mean	3.22	3.47
Max											Max	3.34	4.96
Min											Min	3.15	3.22



- [Questions about sites/data?](#)
- [Feedback on this web site](#)
- [Automated retrievals](#)
- [Help](#)
- [Data Tips](#)
- [Explanation of terms](#)
- [Subscribe for system changes](#)
- [News](#)