

FINAL REPORT

Data Synthesis and Analysis

Nitrogen Processes Study (NIPS)

Nutrient Distributions and Dynamics in Lavaca, San Antonio and

Nueces/Corpus Christi Bays in Relation to Freshwater Inflow

Part III: Data Plots

by

Terry E. Whitledge

Marine Science Institute

The University of Texas at Austin

Port Aransas, Texas 78373-1267

for

Bays and Estuaries Program

Environmental Systems Section

Texas Water Development Board

P. O. Box 13231 Capitol Station

Austin, Texas 78711-3231

December 1989

The University of Texas Marine Science Institute

Technical Report No. TR/89-007

ACKNOWLEDGEMENT

In response to House Bill 2 (1985) and Senate Bill 683(1987), as enacted by the Texas Legislature, the Texas Parks and Wildlife Department and the Texas Water Development Board must maintain a continuous data collection and analytical study program on the effects of and needs for freshwater inflow to the State's bays and estuaries. As part of the mandated study program. This research project was funded through the Board's Water Research and Planning Fund, authorized under Texas Water Code Sections 15.402 and 16.058(e), and administered by the Department under interagency cooperative contract Nos. 9-483-705, 9-483-706, and 8-483-607.

TABLE OF CONTENTS

Introduction

Table of Units

Time Series Plots - San Antonio Bay (NIPS-I)

Station A

18-19 November 1986

27-28 January 1987

6-8 April 1987

13-15 July 1987

Station C

28-29 January 1987

8-10 April 1987

15-17 July 1987

7-8 July 1988

Time Series Plots - Nueces/Corpus Christi Bays (NIPS-II)

Station A

20-21 October 1987

8-9 December 1987

16-17 February 1988

9-10 May 1988

11-12 July 1988

Station B

21 October 1987

9-10 December 1987

17-18 February 1988

12-13 April 1988

11-12 May 1988

10-11 July 1988

Station C

19-20 October 1987

7-8 December 1987

15-16 February 1988

11-12 April 1988

Station D

22 October 1987
10 December 1987
18-19 February 1988
14-15 April 1988
12-13 May 1988
13-14 July 1988

Property - Property Plots - San Antonio Bay

Nitrate - Salinity (November 1986 - July 1988)
Nitrate - Chlorophyll (November 1986 - July 1988)

Property - Property Plots - Nueces/Corpus Christi Bay

Nitrate - Salinity (September 1987 - August 1988)
Nitrate - Chlorophyll (September 1987 - August 1988)

INTRODUCTION

This volume contains time series data plots obtained on experimental stations during intensive process oriented samplings. Suitable shipboard space was not available during the initial phase of NIPS-I in San Antonio Bay so the temporal resolution was relatively poor. Later samplings at station locations A and C improved to hourly samples for as long as 24 hours, however sites B and D were still sampled by small boat so darkness and inclement weather prevented some collections. Better ship availability reduced these problems during NIPS-II in Nueces/Corpus Christi Bays. Additional details of sampling and analysis methods are given in Volume 1 of this report and tabular listings are contained in Part III.

The other parts of this final report are:

Part I - Results and Discussion

Parts II - Hydrography, Nutrient and Chlorophyll data Tables

STA	DATE	TIME	LAT	LON	TEMP	SAL	SIGMA-t
	m	local	N	W	°C	ppt	density

NO3	NO2	NH4	PO4	SIO4	Chl a	Phaeo	Oxygen
$\mu\text{mole}/1$	$\mu\text{mole}/1$	$\mu\text{mole}/1$	$\mu\text{mole}/1$	$\mu\text{mole}/1$	ug/l1	ug/l	ppm

Secchi	Trans	Depth
cm	percent	m


Note: Salinity was measured with several often simultaneous techniques. Each type is listed separately in the data tables under the following classifications.


Sal-C This is an *in situ* measurement of conductivity from the model 4000 Hydrolab which is corrected to 25°C. The conductivity was then converted to salinity using the practical salinity scale.

Sal-CTD This is an *in situ* measurement of conductivity from the Seabird model Seacat which is a new high precision instrument (0.003 ppt). Salinity is then calculated as a function of depth (pressure) and temperature.

Sal-R This is salinity as determined by a hand refractometer.

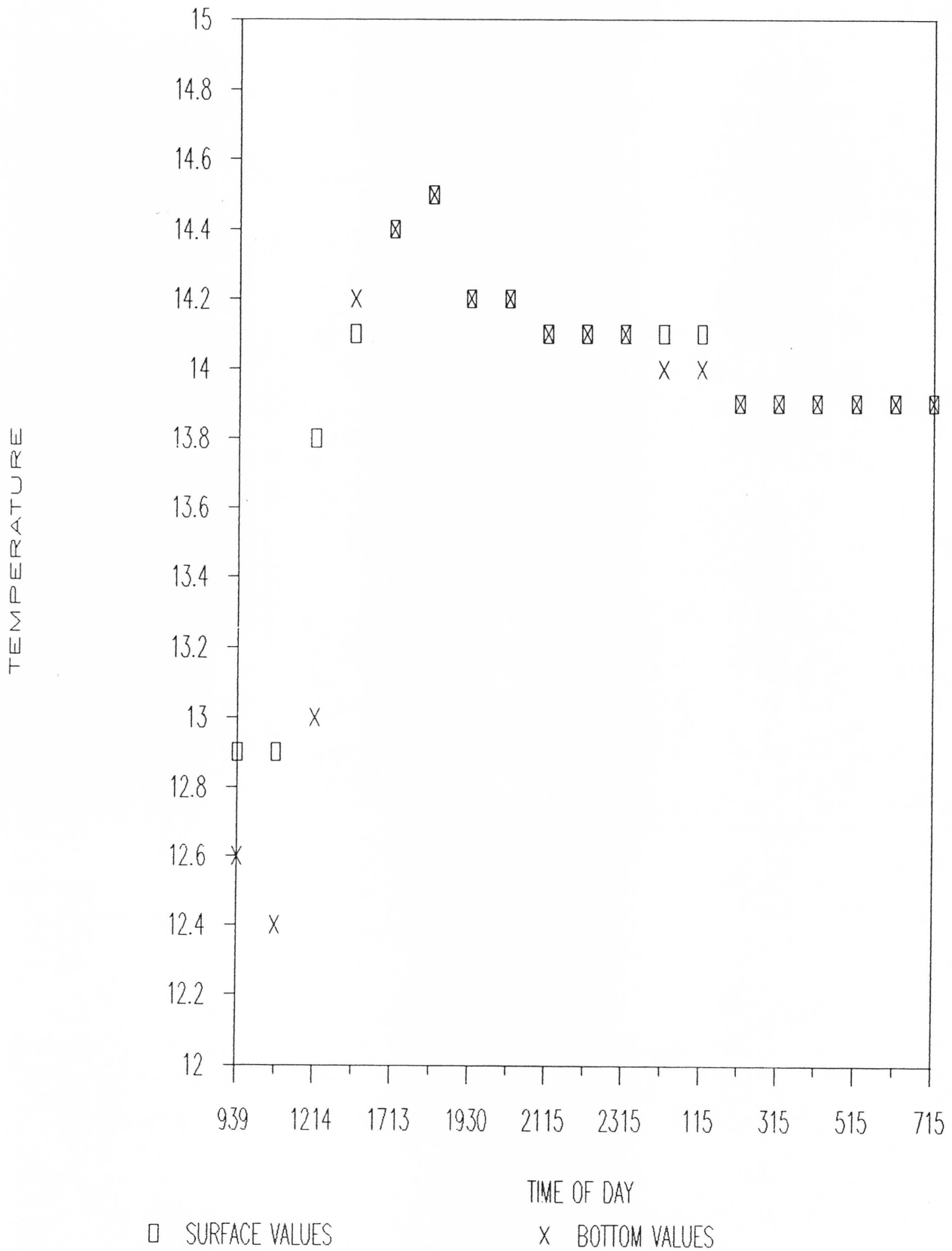
Sal-B This is salinity as determined from bottle samples that were collected in the field and returned to the lab and analyzed for conductivity ratio by the AGE Minisal salinometer. The best accuracy is about 0.0005 ppt.





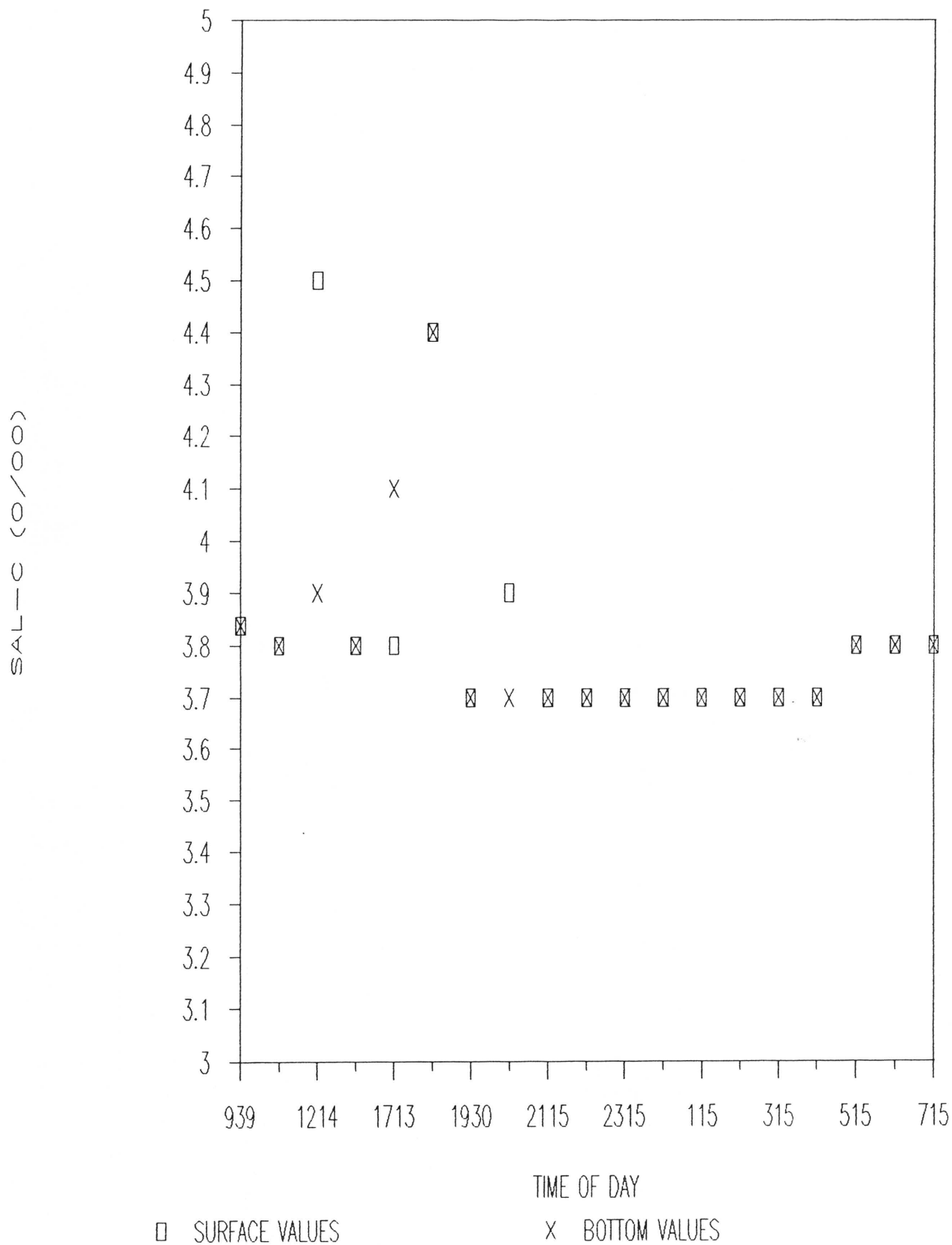
SAN ANTONIO BAY

JAN 1987 STATION A



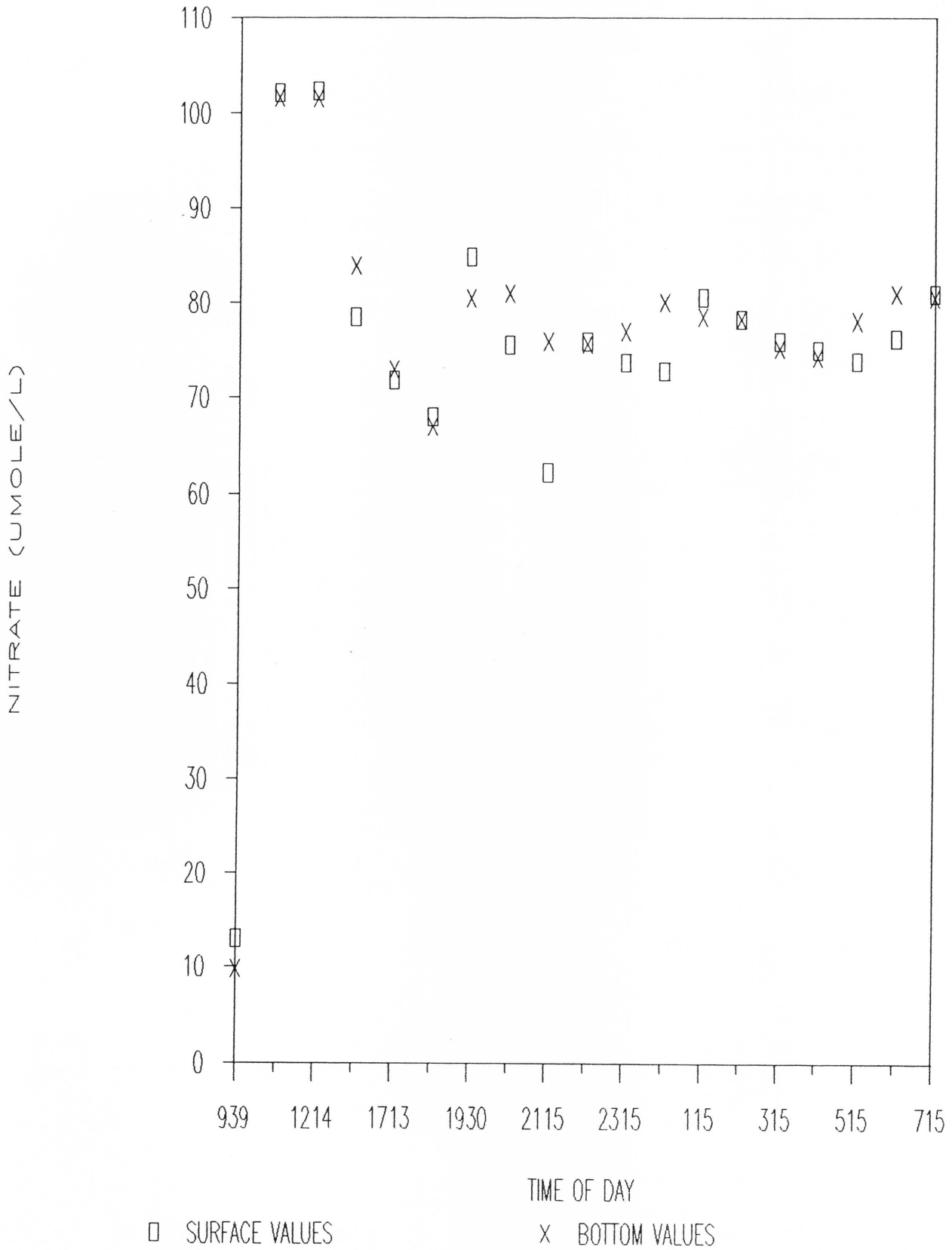
SAN ANTONIO BAY

JAN 1987 STATION A



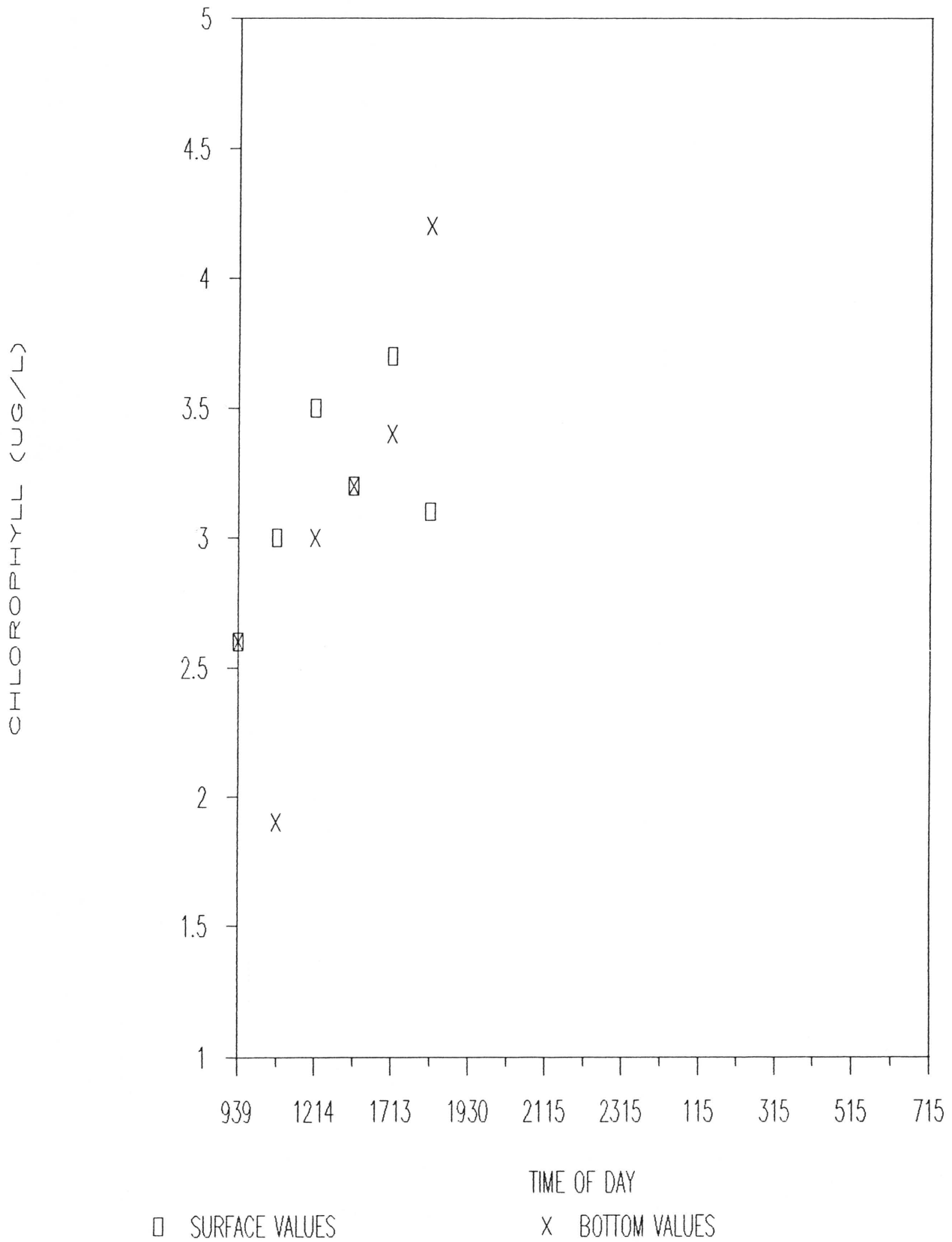
SAN ANTONIO BAY

JAN 1987 STATION A



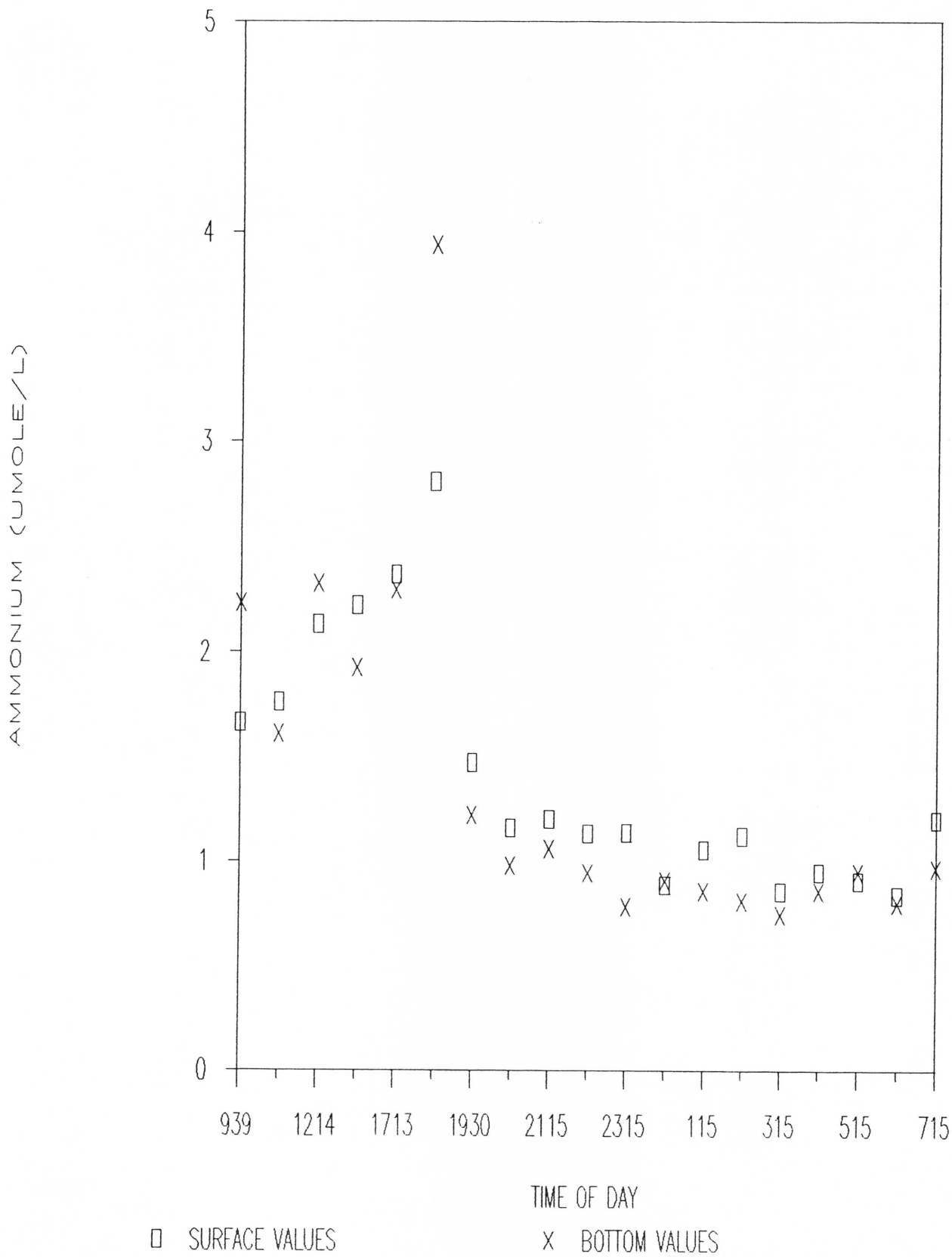
SAN ANTONIO BAY

JAN 1987 STATION A



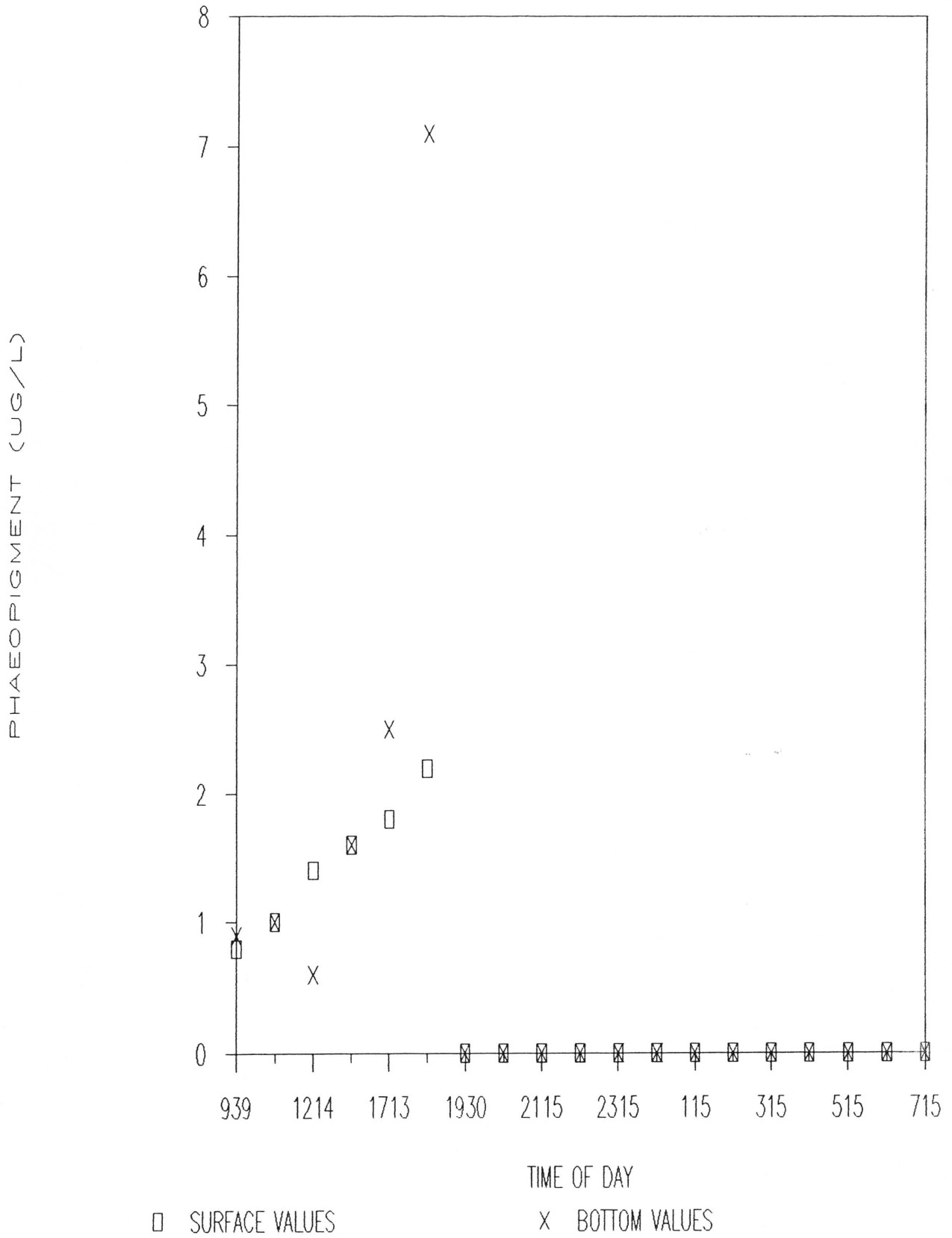
SAN ANTONIO BAY

JAN 1987 STATION A



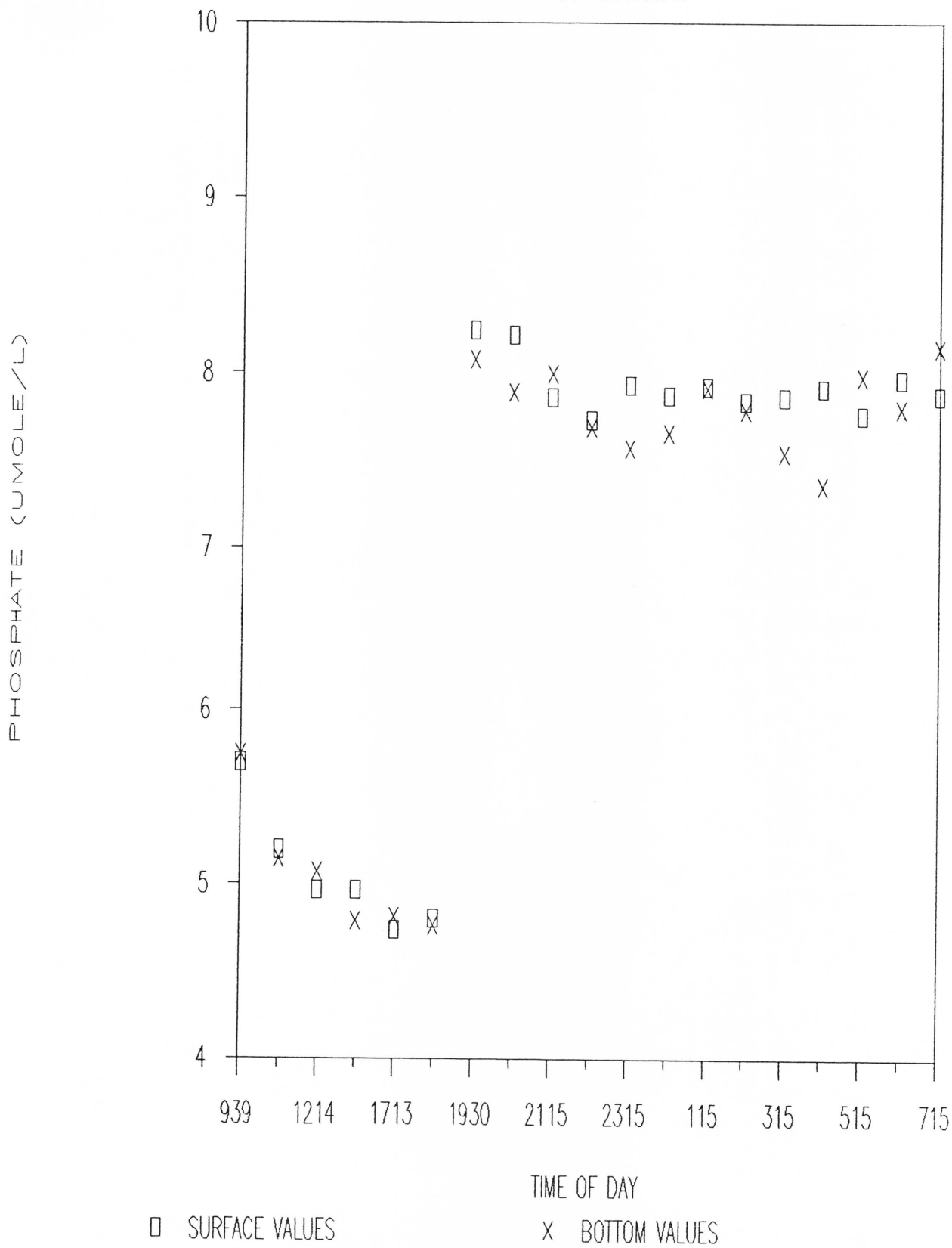
SAN ANTONIO BAY

JAN 1987 STATION A



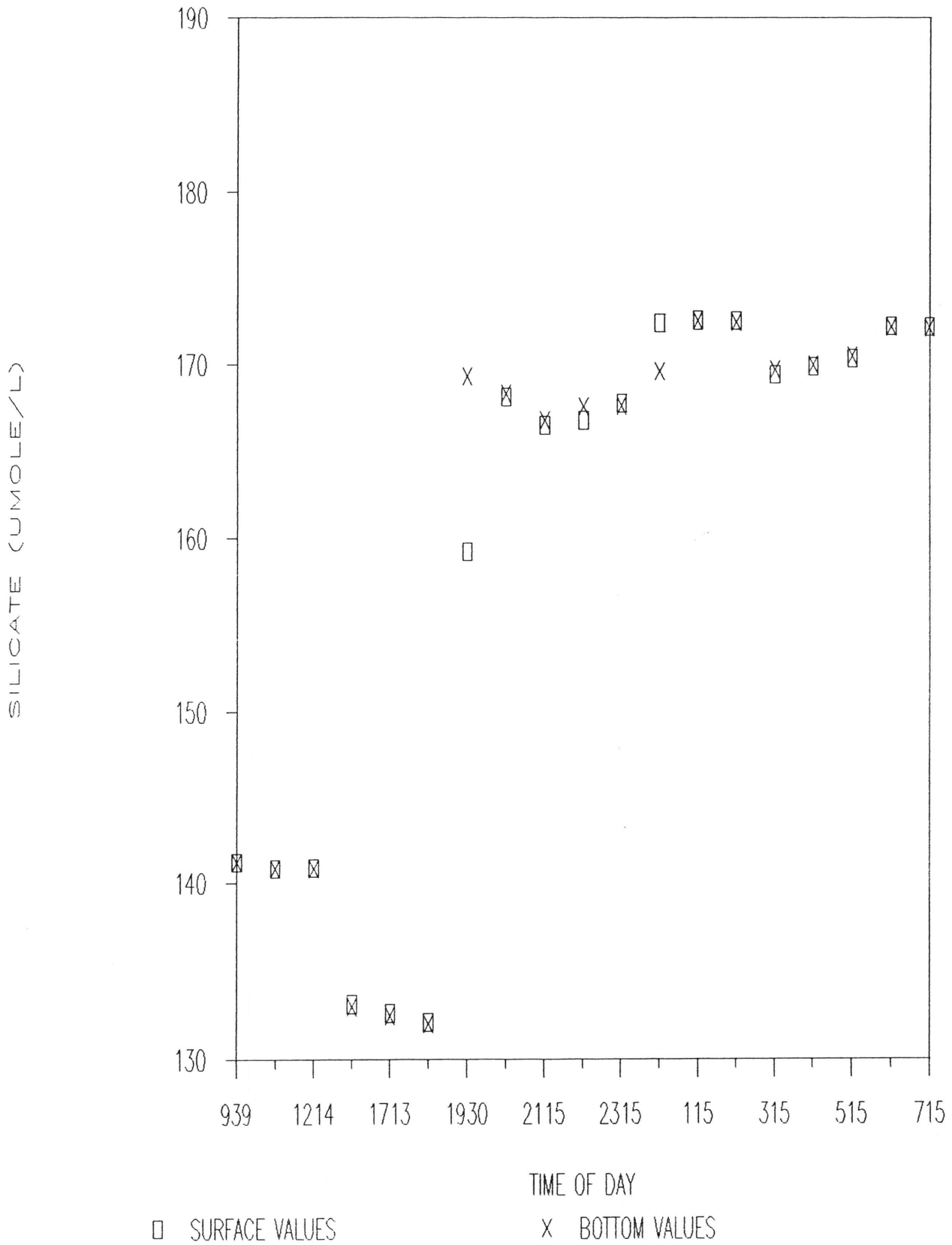
SAN ANTONIO BAY

JAN 1987 STATION A



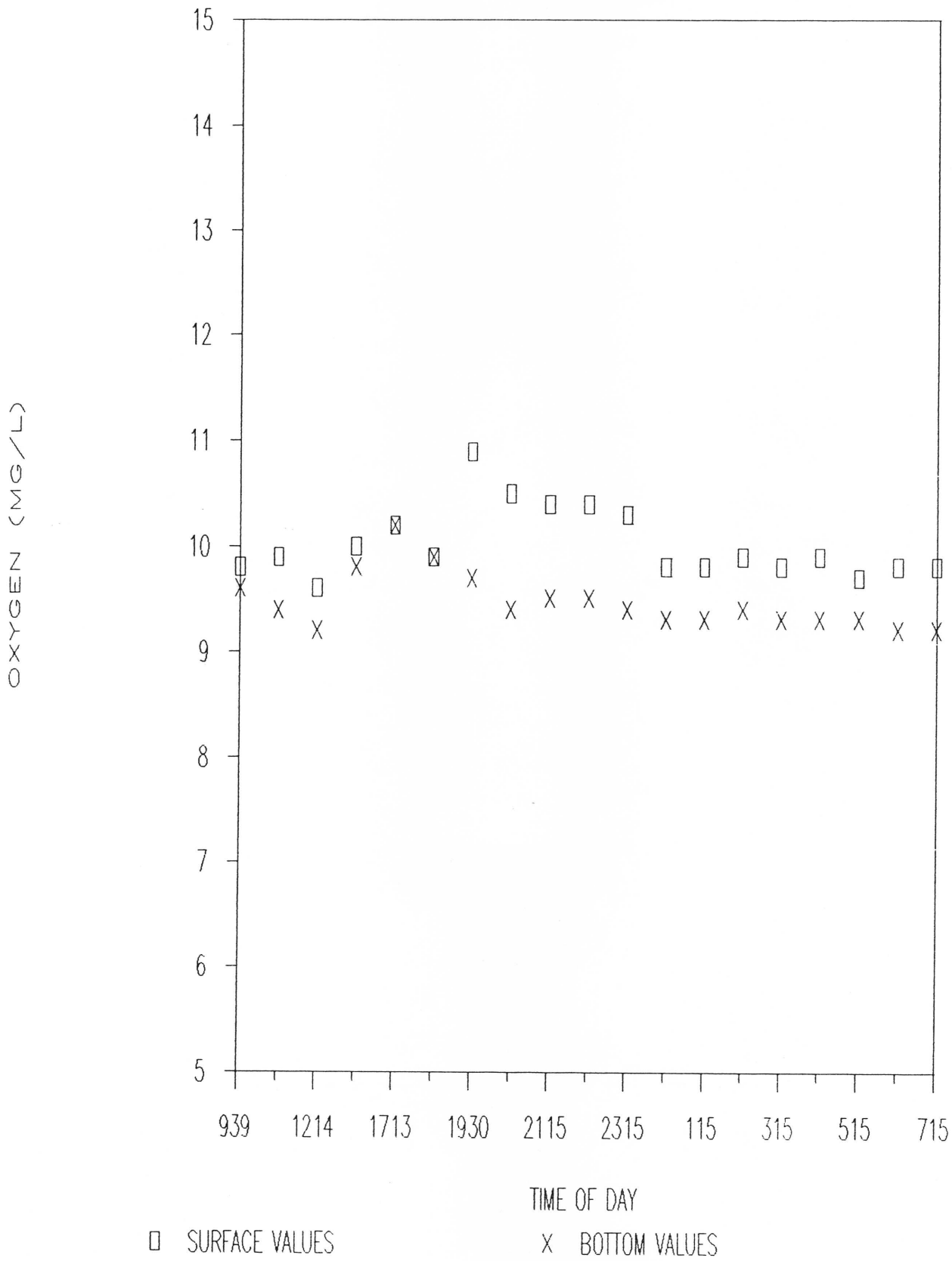
SAN ANTONIO BAY

JAN 1987 STATION A





SAN ANTONIO BAY

JAN 1987 STATION A



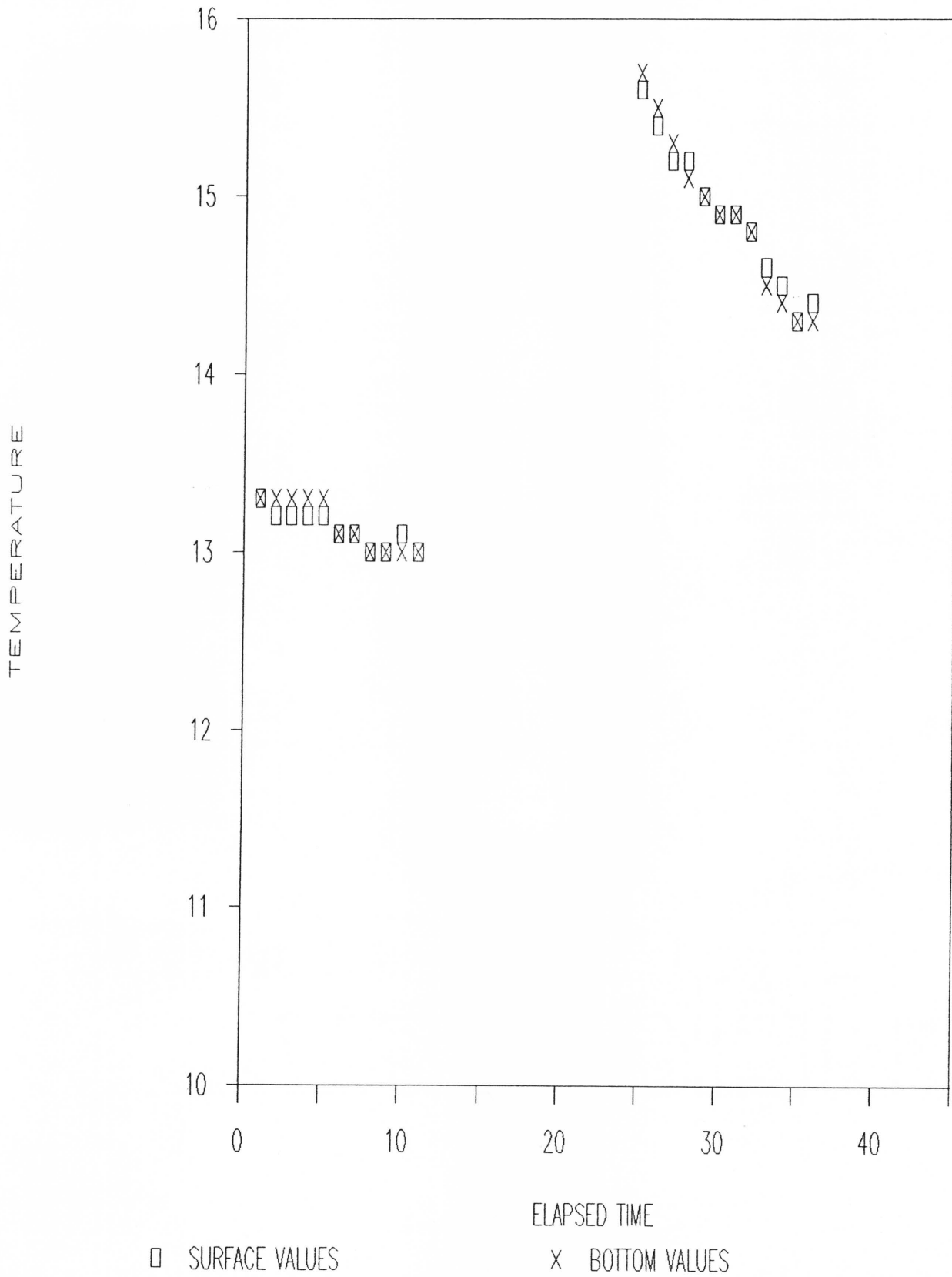






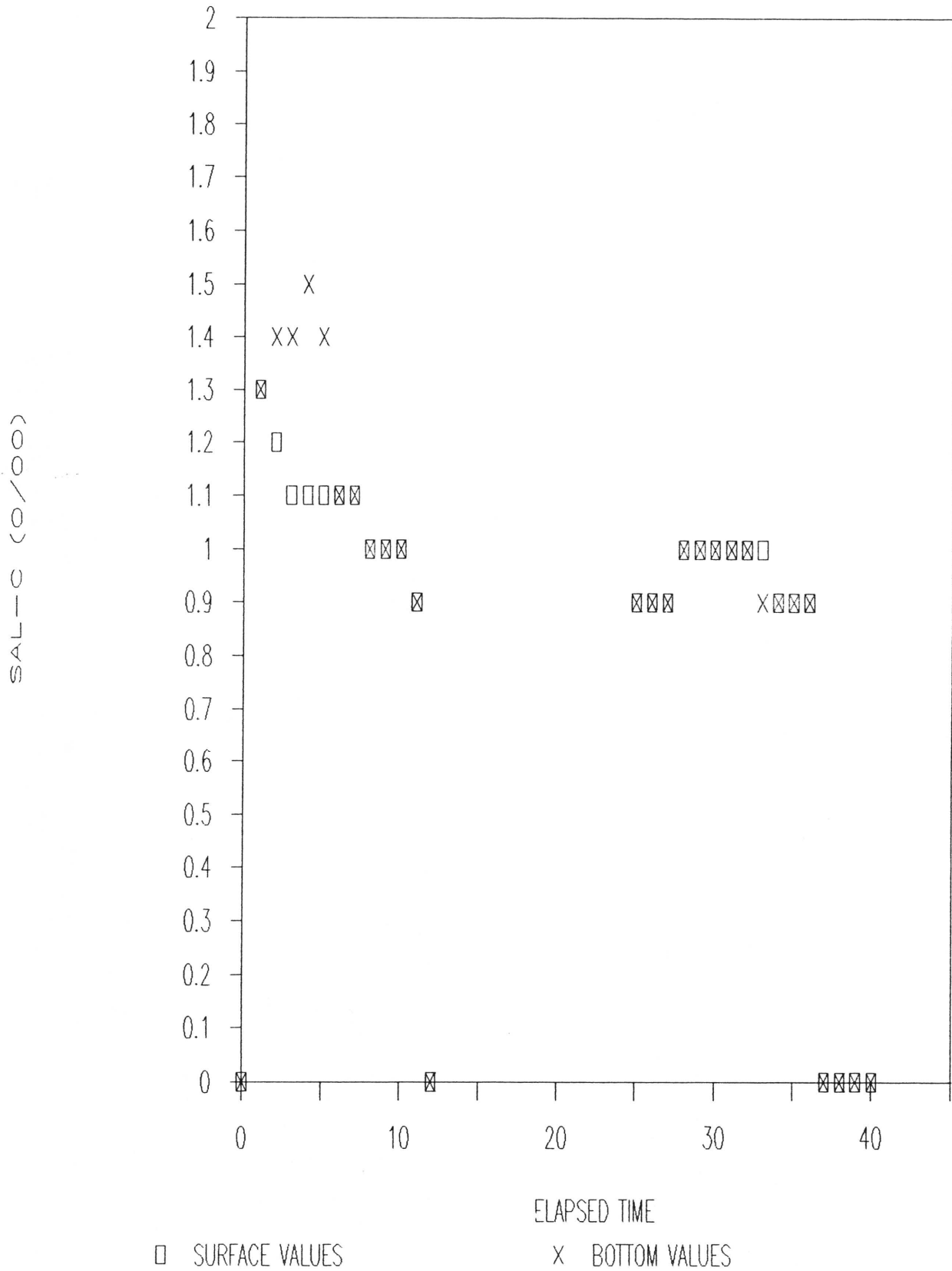
SAN ANTONIO BAY

APRIL A987 STATION A



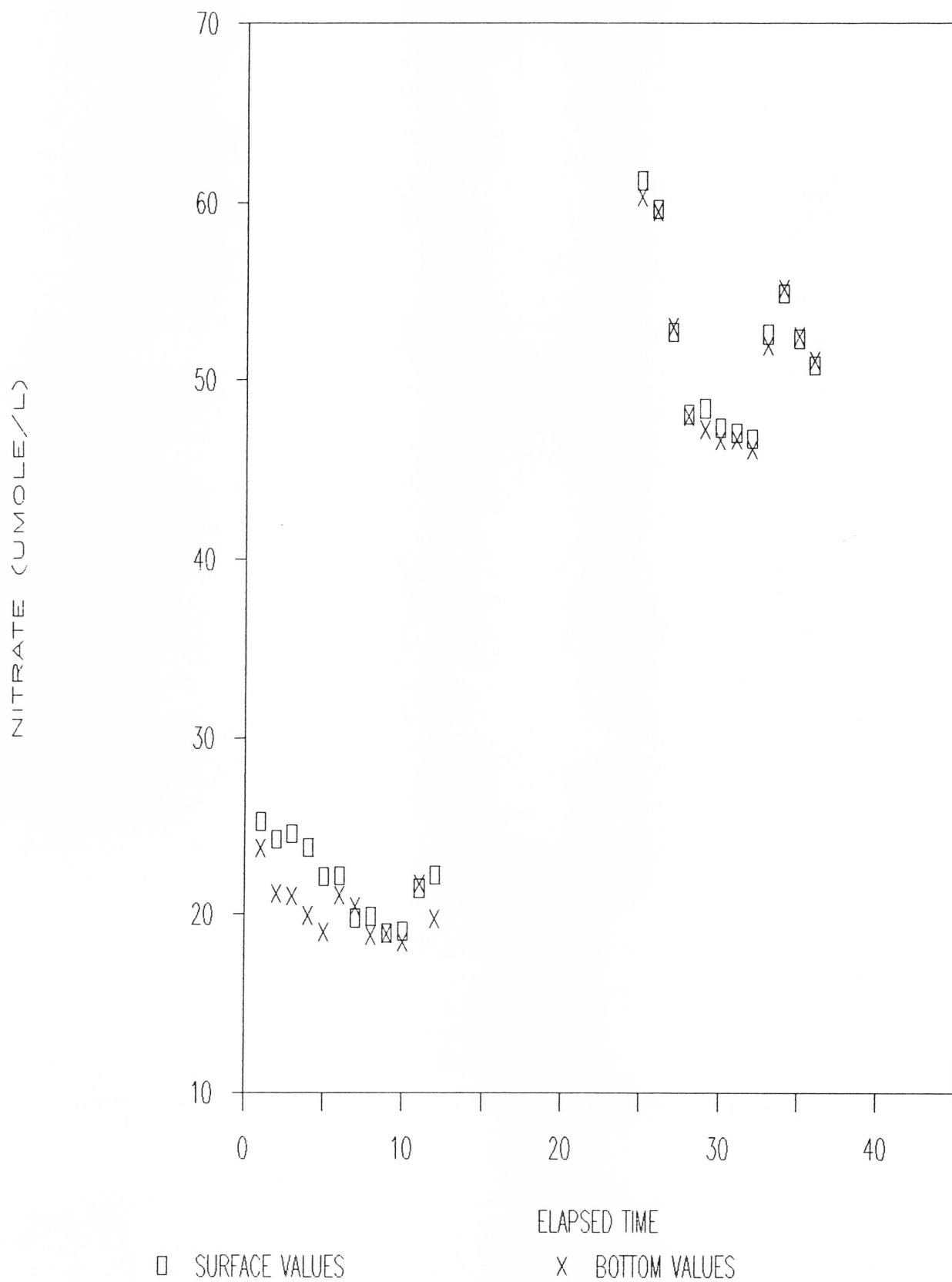
SAN ANTONIO BAY

APRIL A987 STATION A



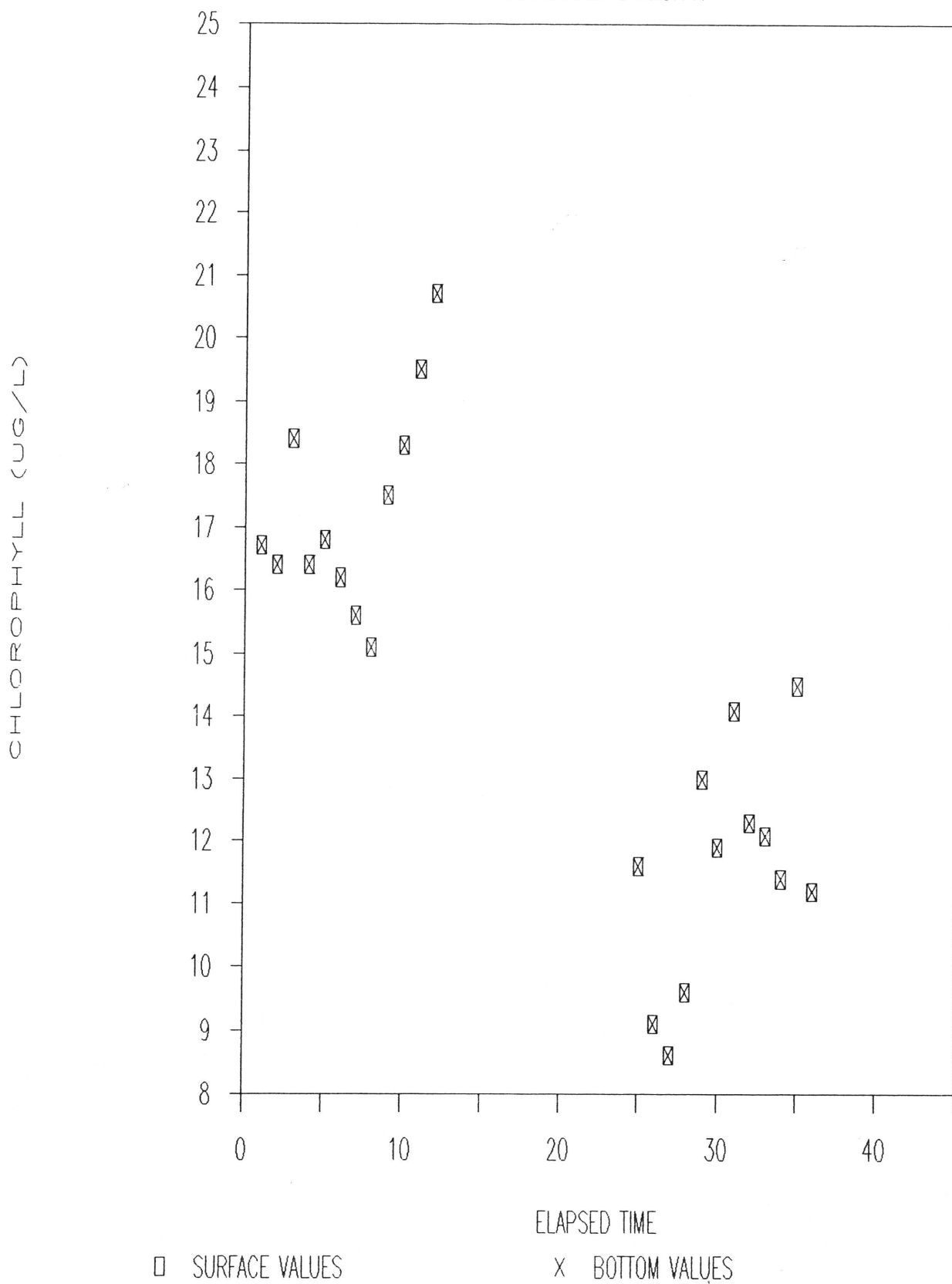
SAN ANTONIO BAY

APRIL A987 STATION A



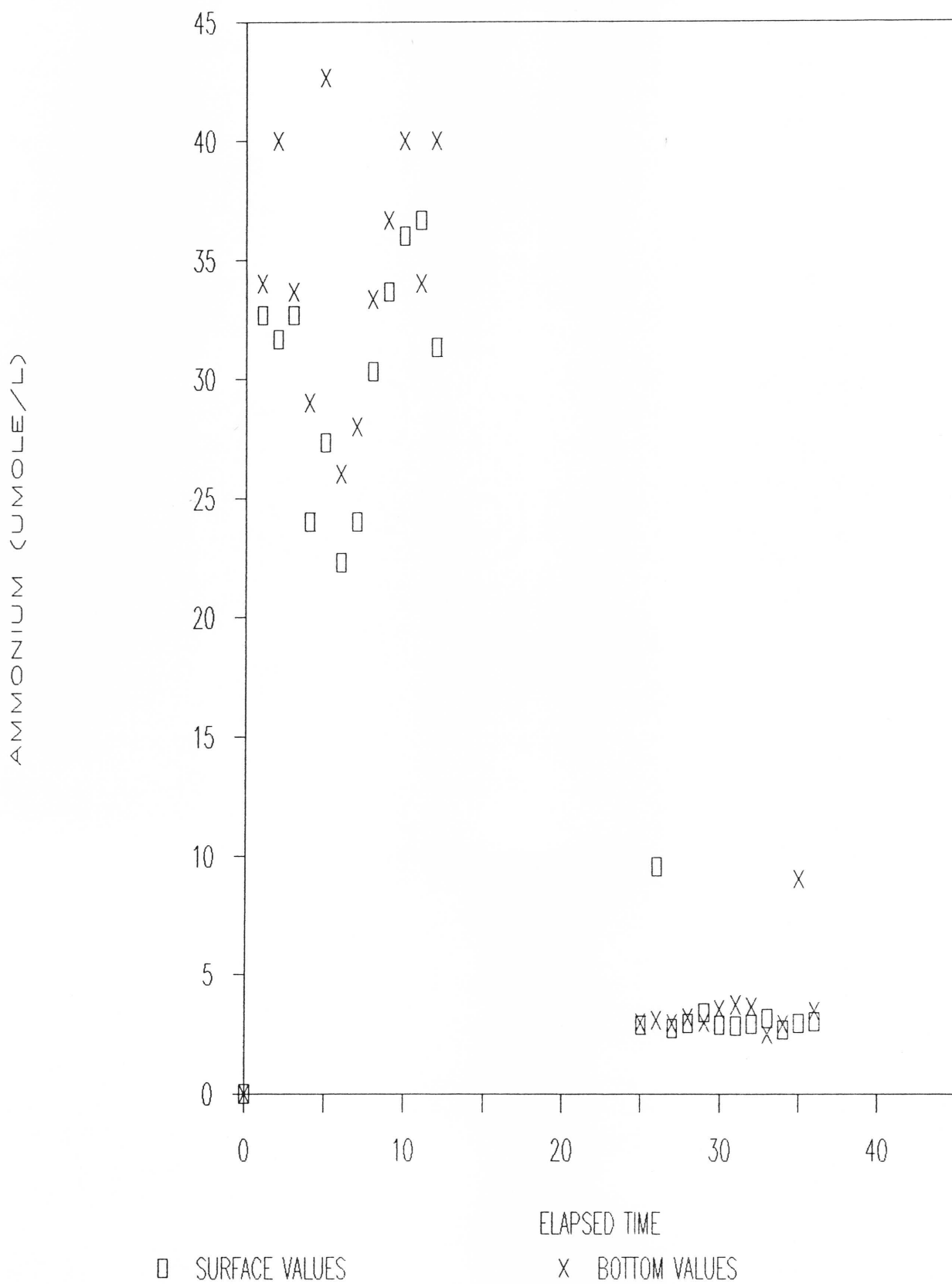
SAN ANTONIO BAY

APRIL A987 STATION A



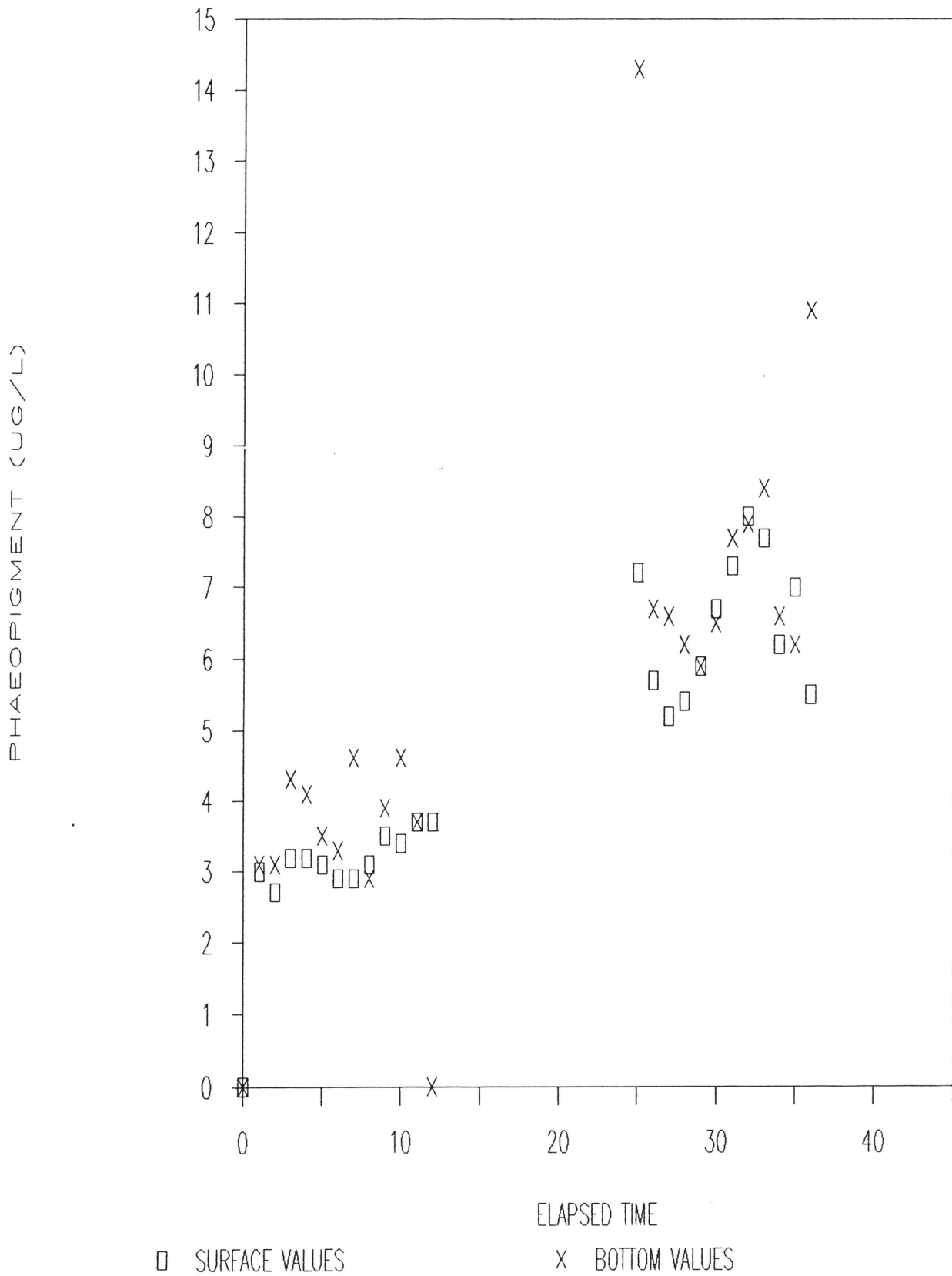
SAN ANTONIO BAY

APRIL 1987 STATION A



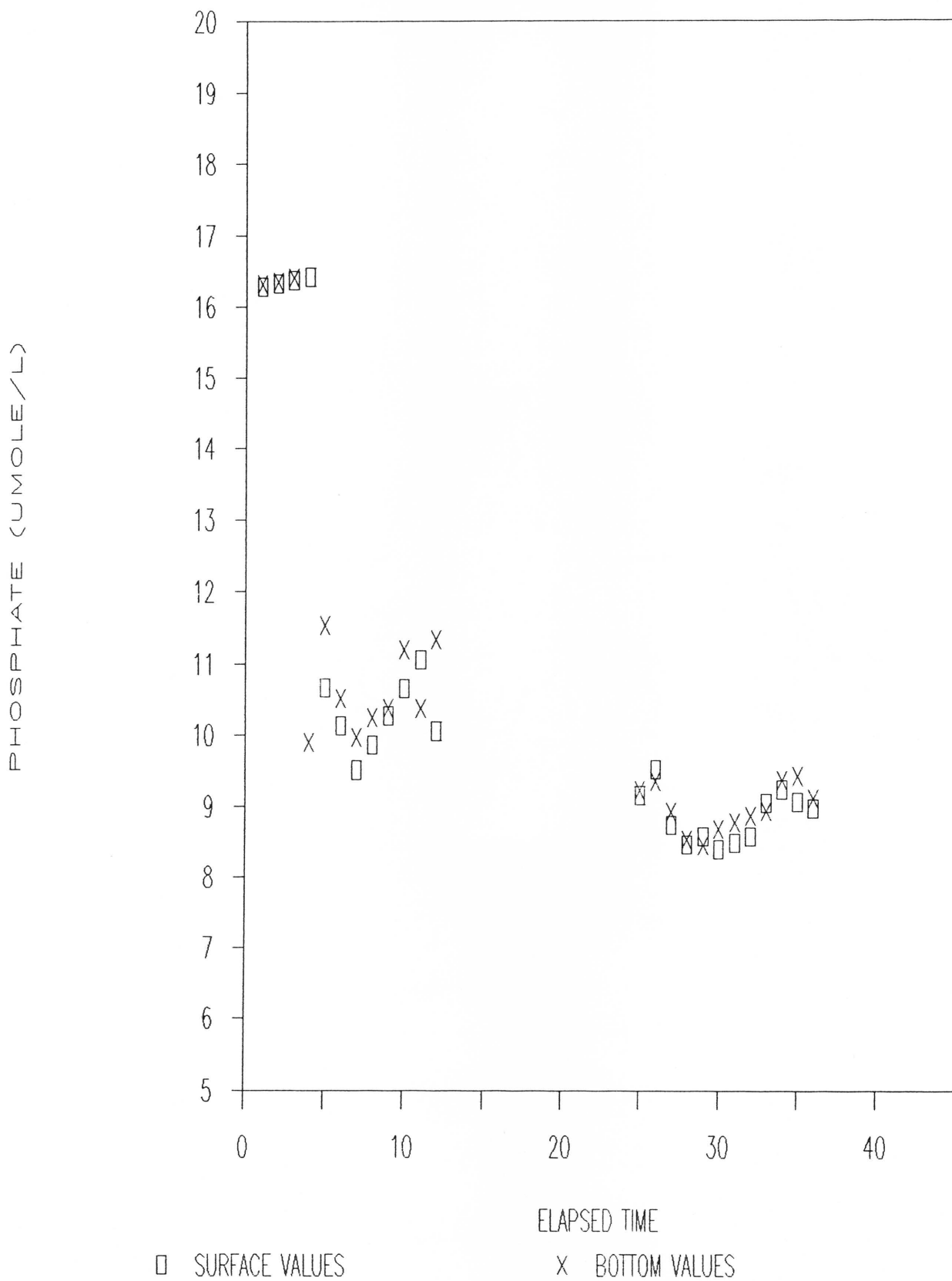
SAN ANTONIO BAY

APRIL 1987 STATION A



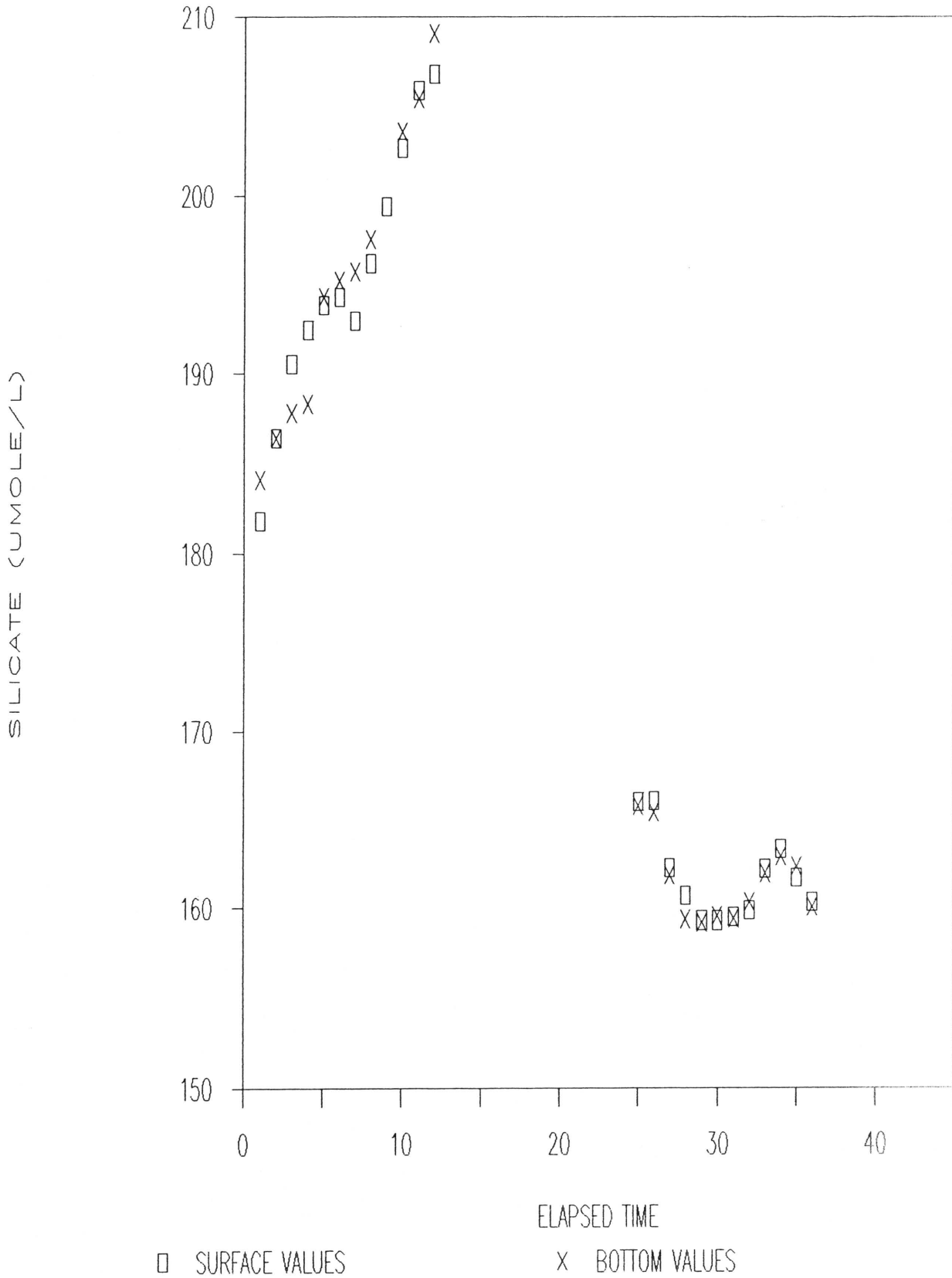
SAN ANTONIO BAY

APRIL A987 STATION A



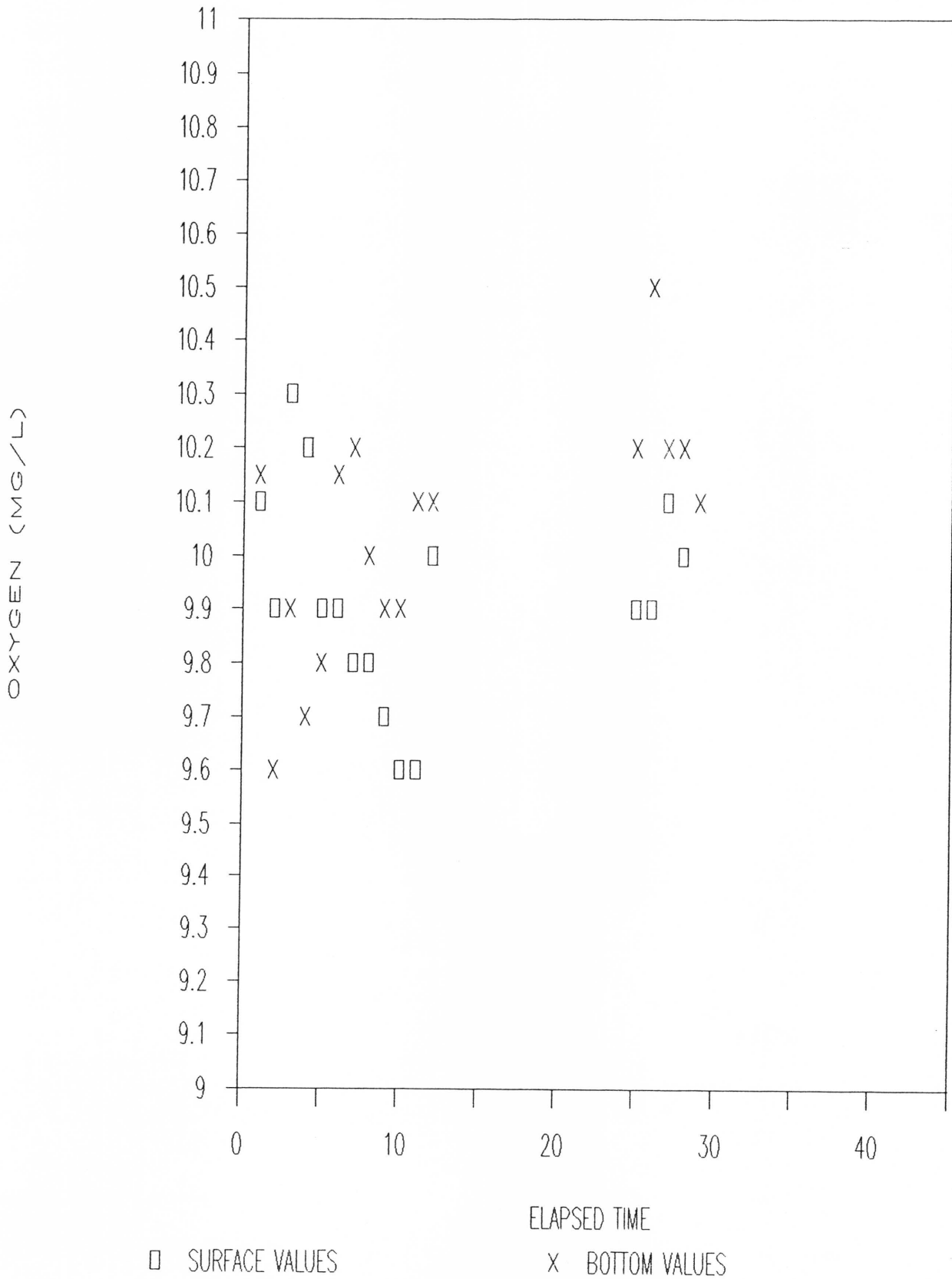
SAN ANTONIO BAY

APRIL A987 STATION A





SAN ANTONIO BAY

APRIL A987 STATION A



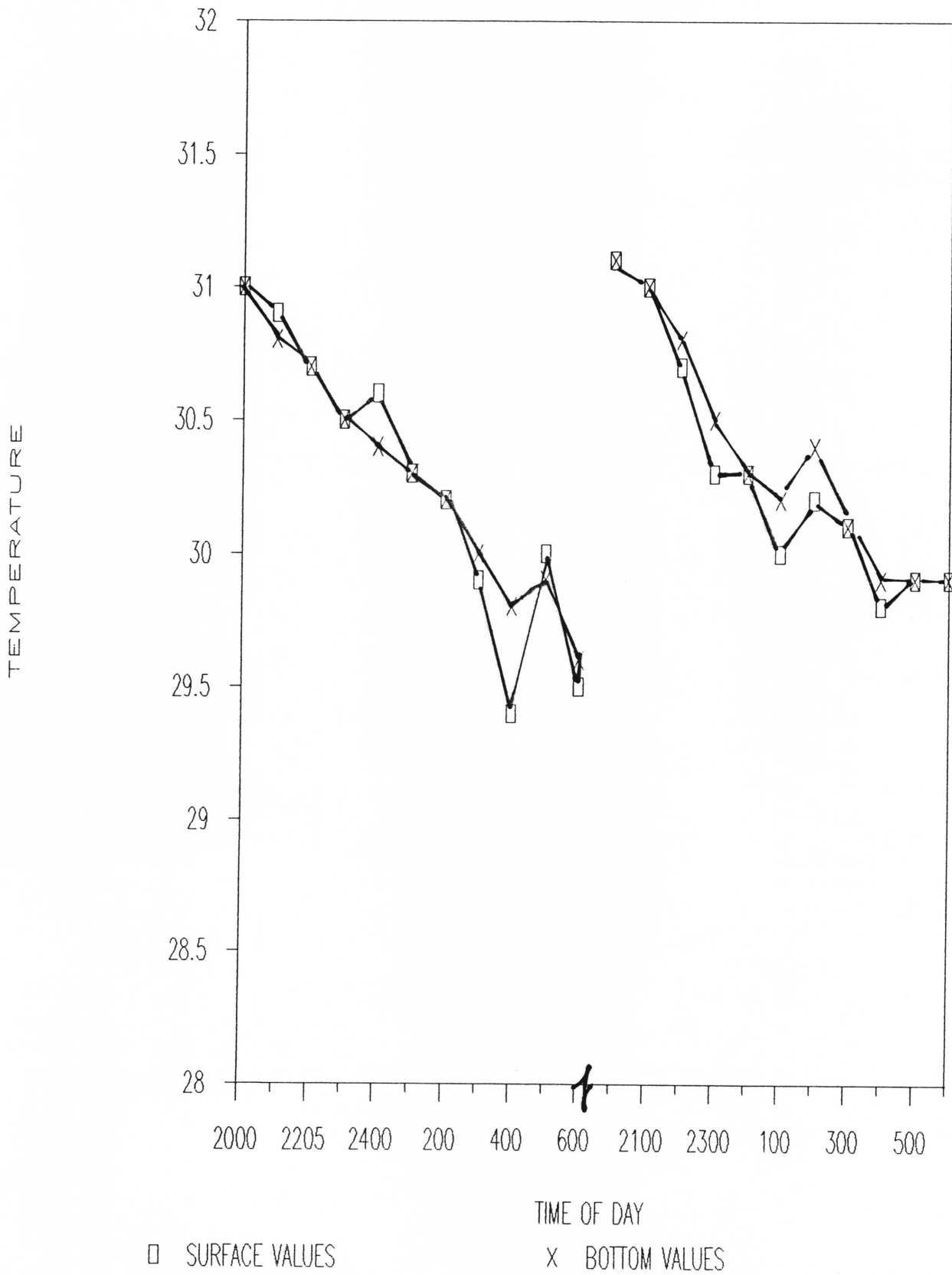






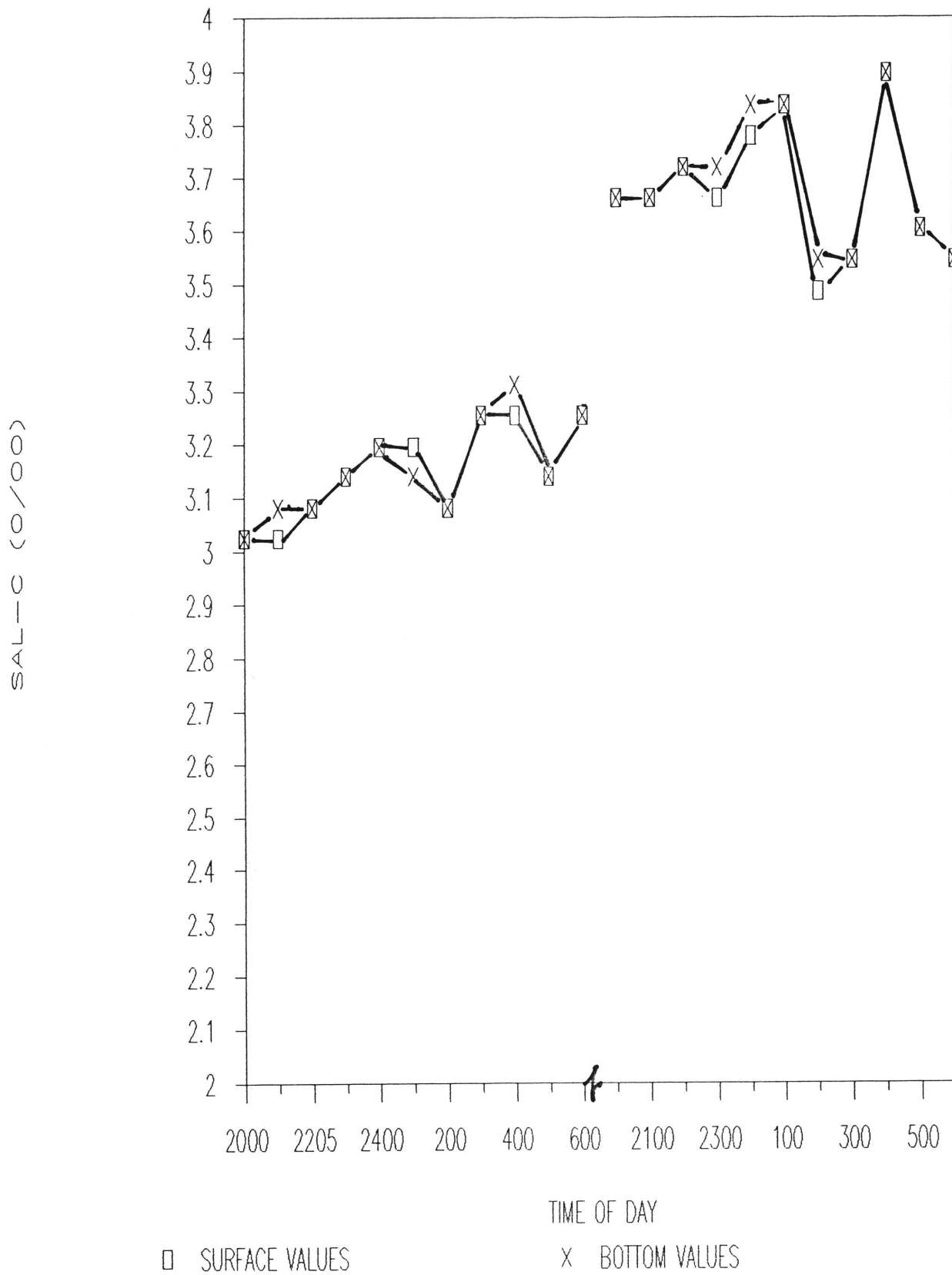
SAN ANTONIO BAY

JULY 1987 STATION A



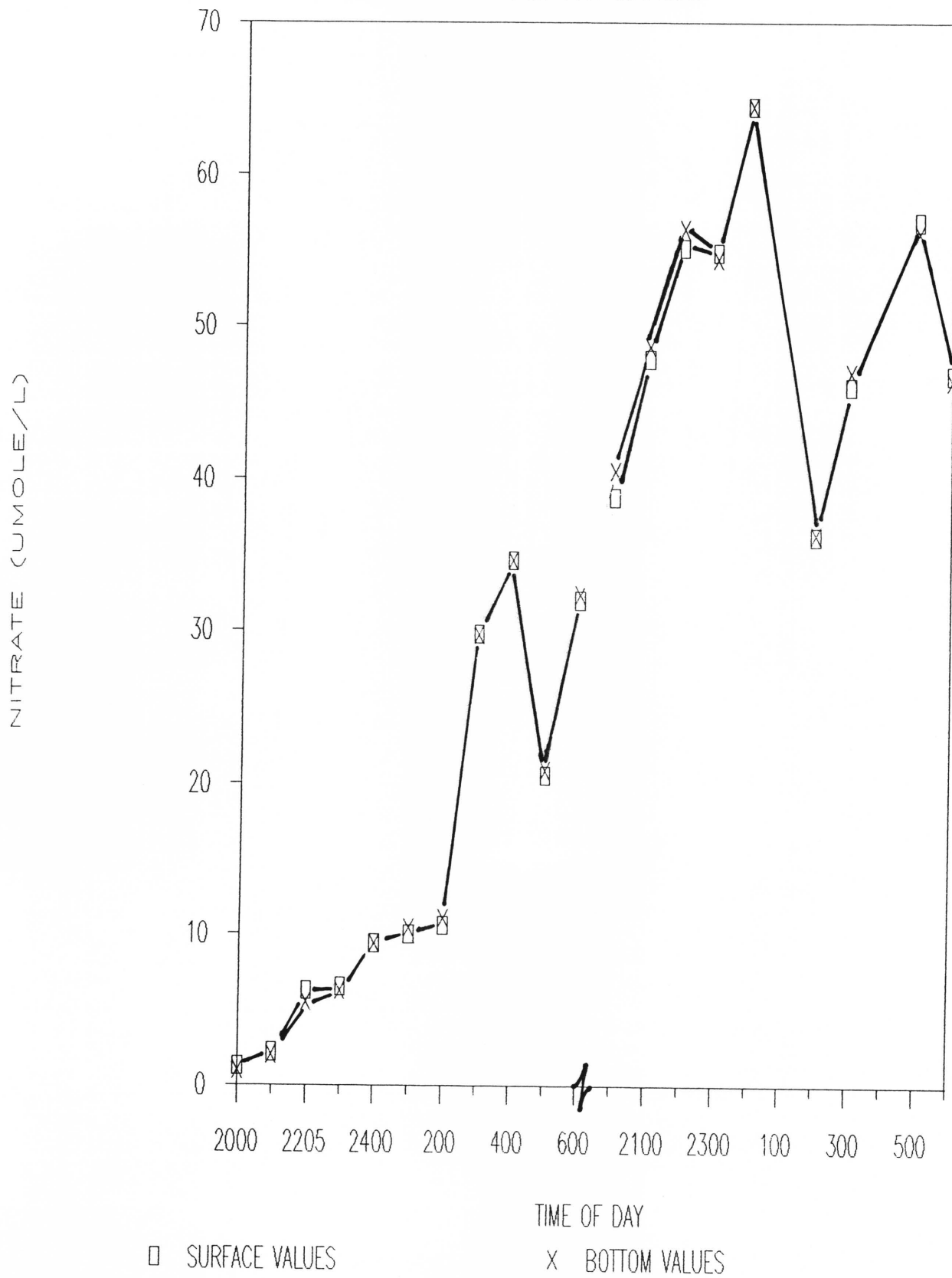
SAN ANTONIO BAY

JULY 1987 STATION A



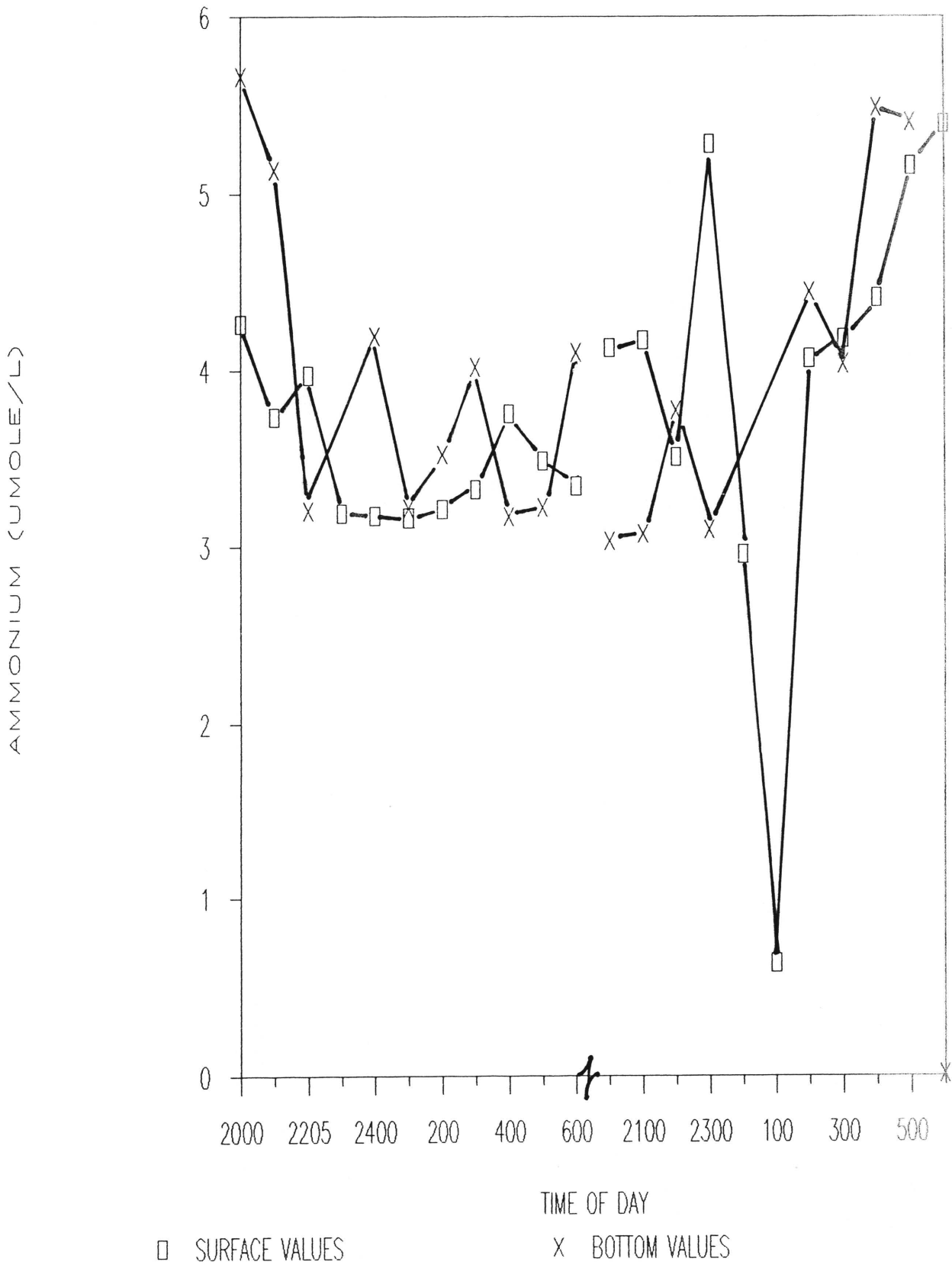
SAN ANTONIO BAY

JULY 1987 STATION A



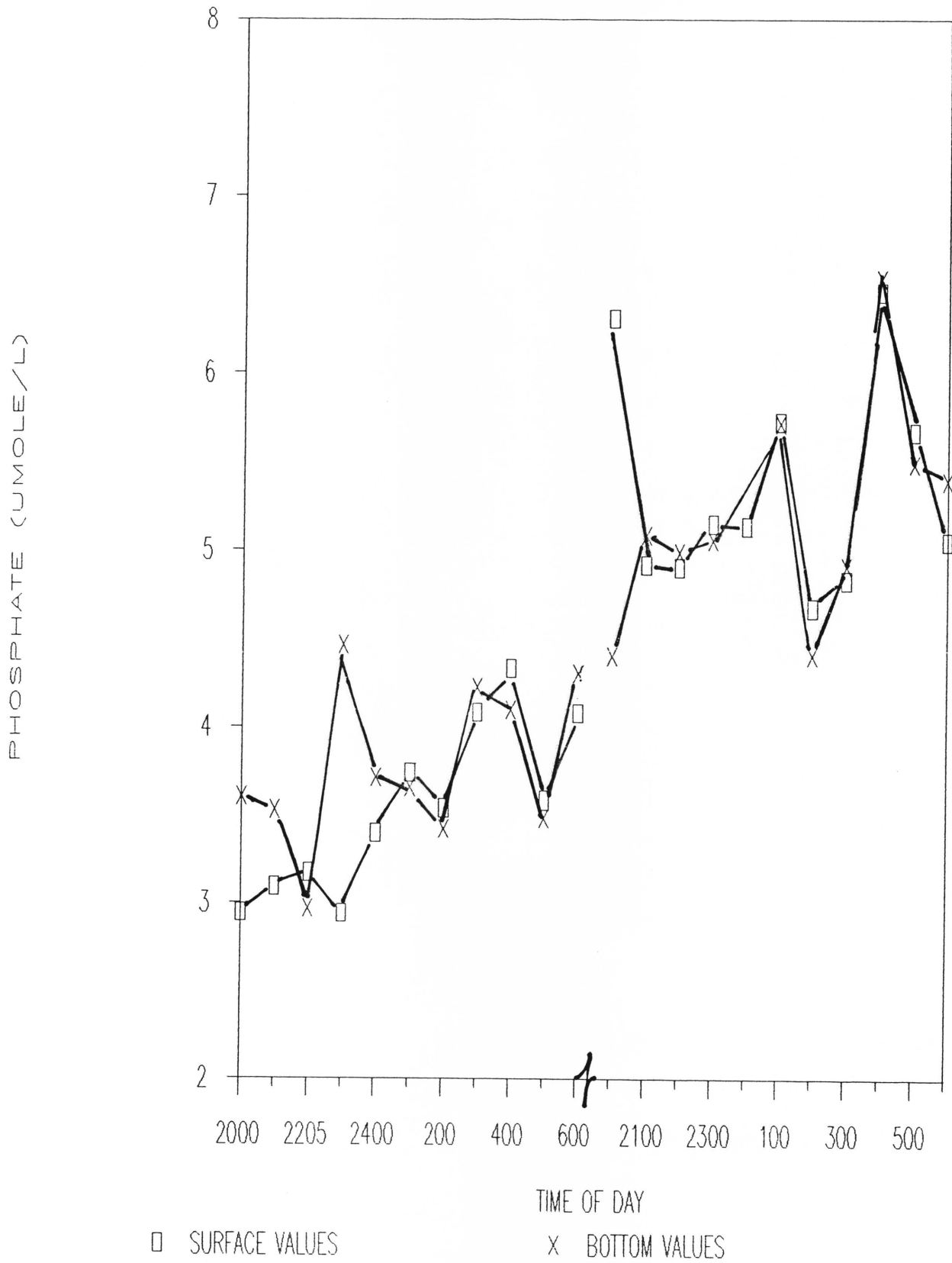
SAN ANTONIO BAY

JULY 1987 STATION A



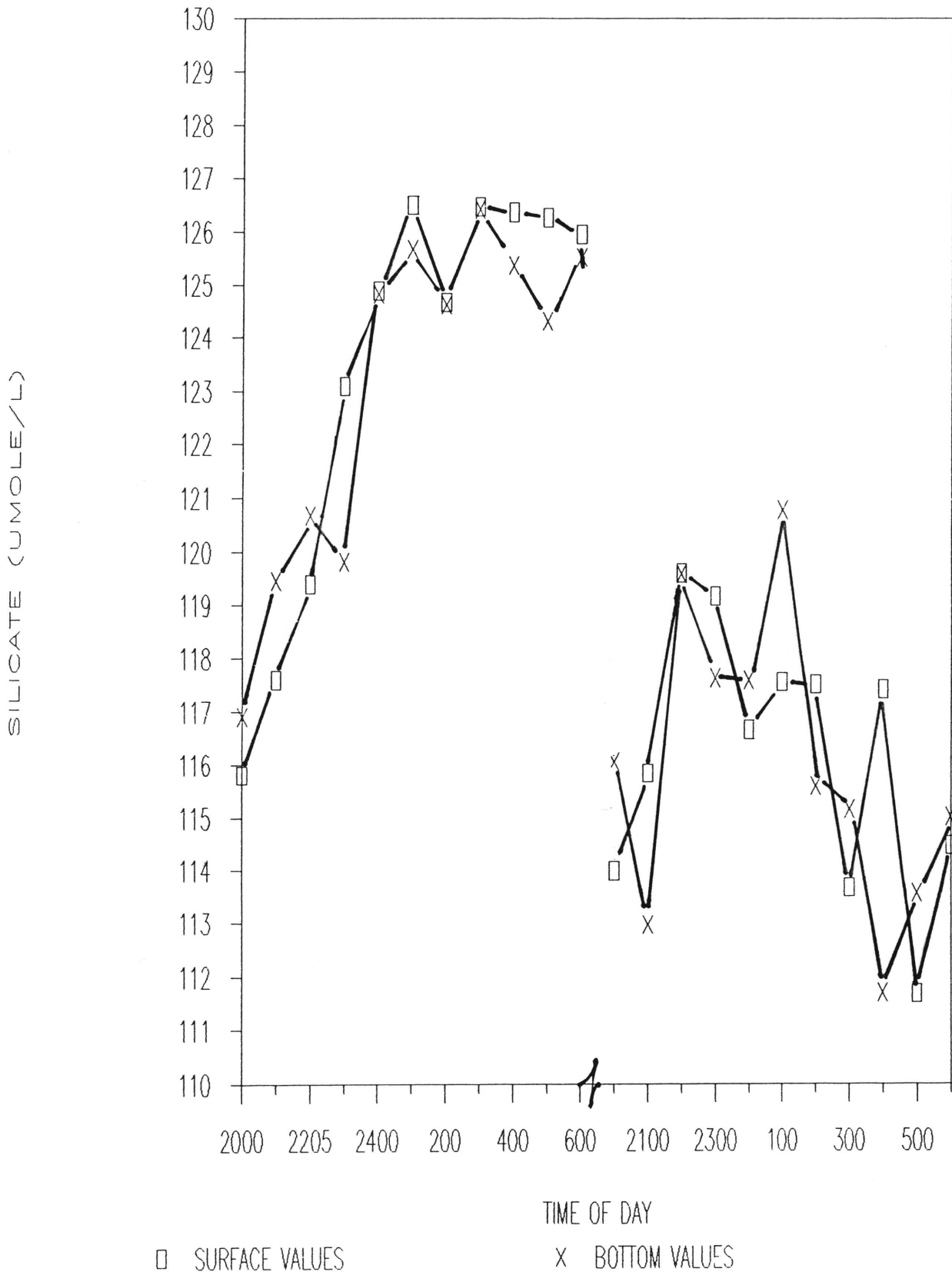
SAN ANTONIO BAY

JULY 1987 STATION A



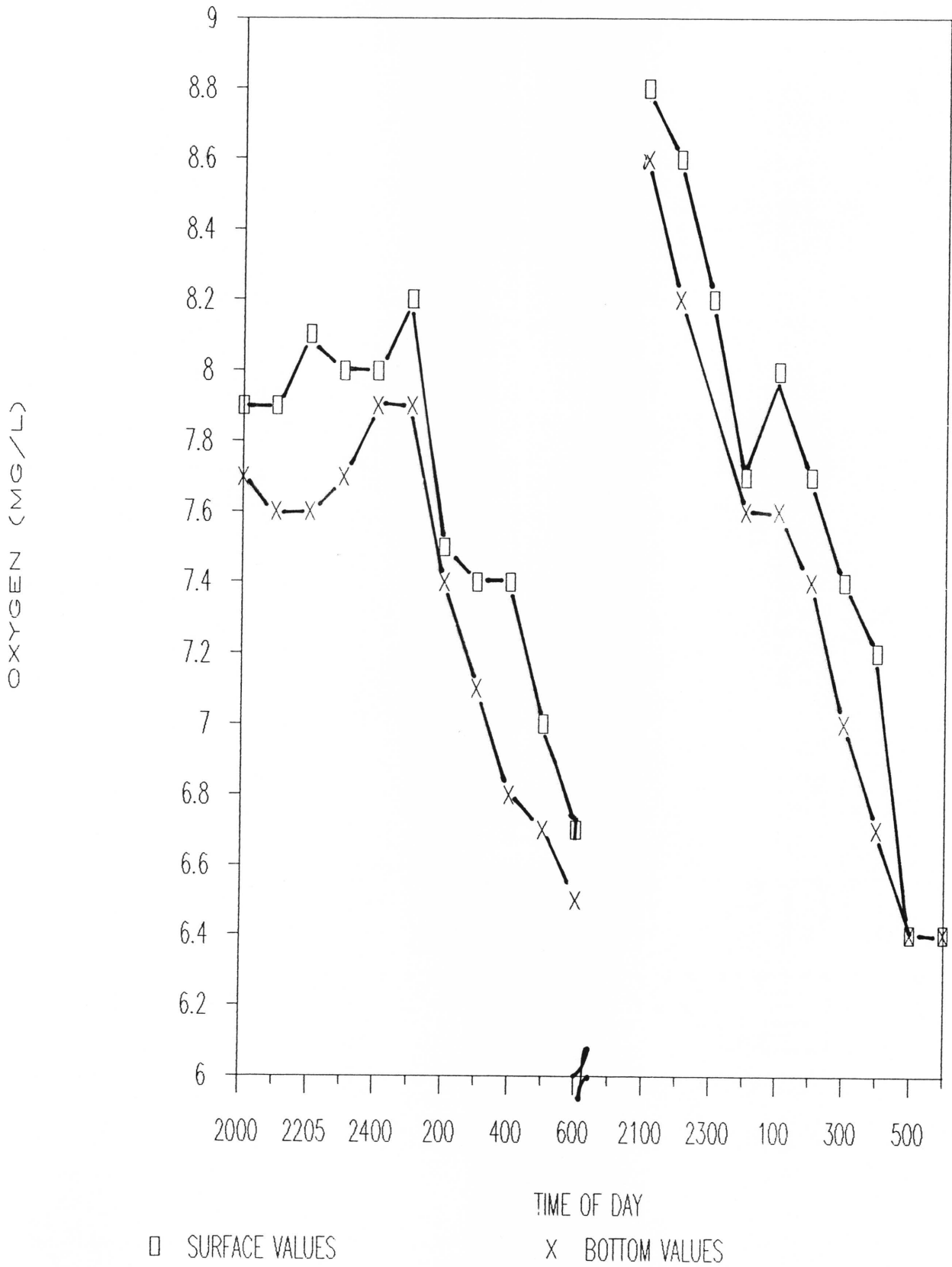
SAN ANTONIO BAY

JULY 1987 STATION A





SAN ANTONIO BAY


JULY 1987 STATION A





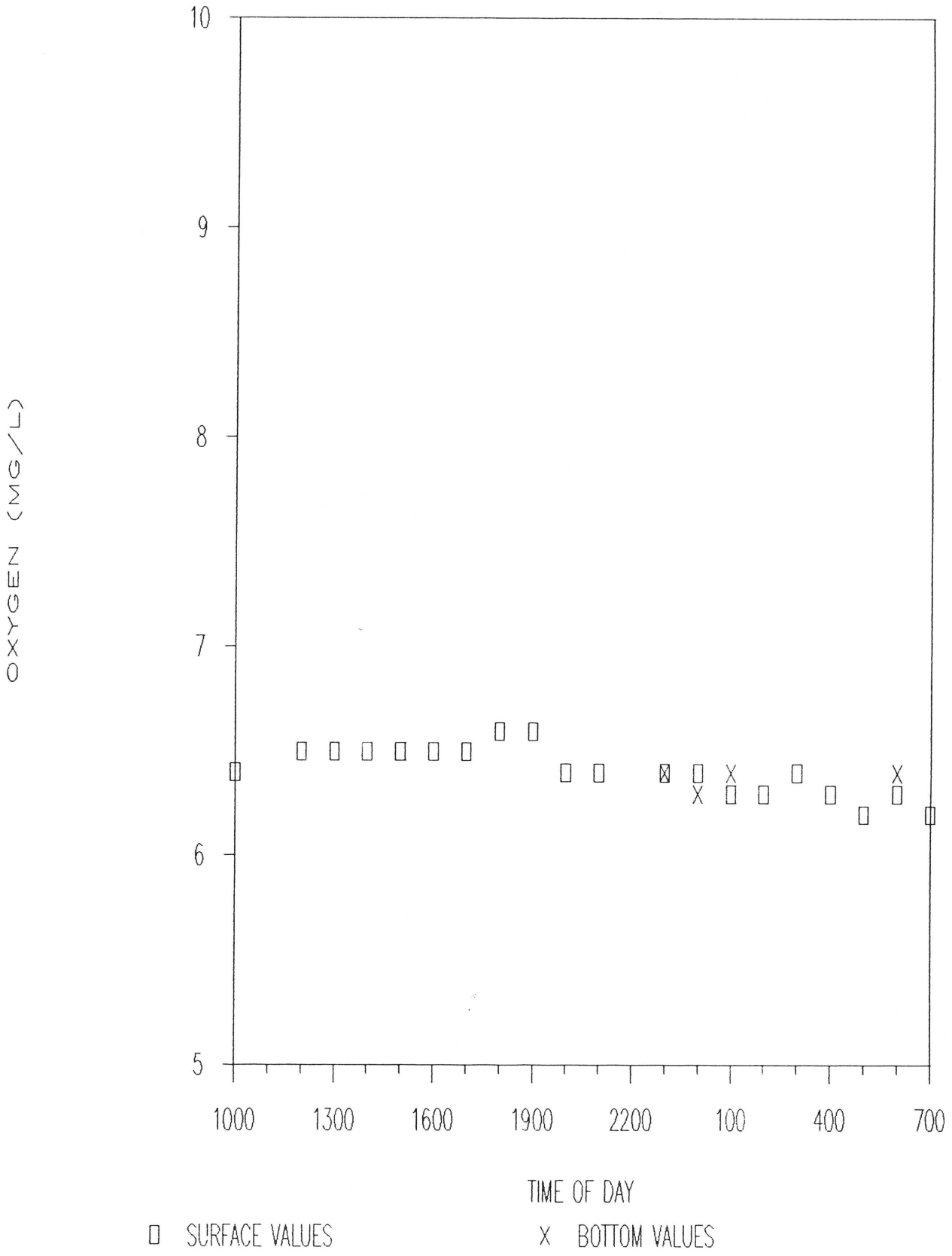






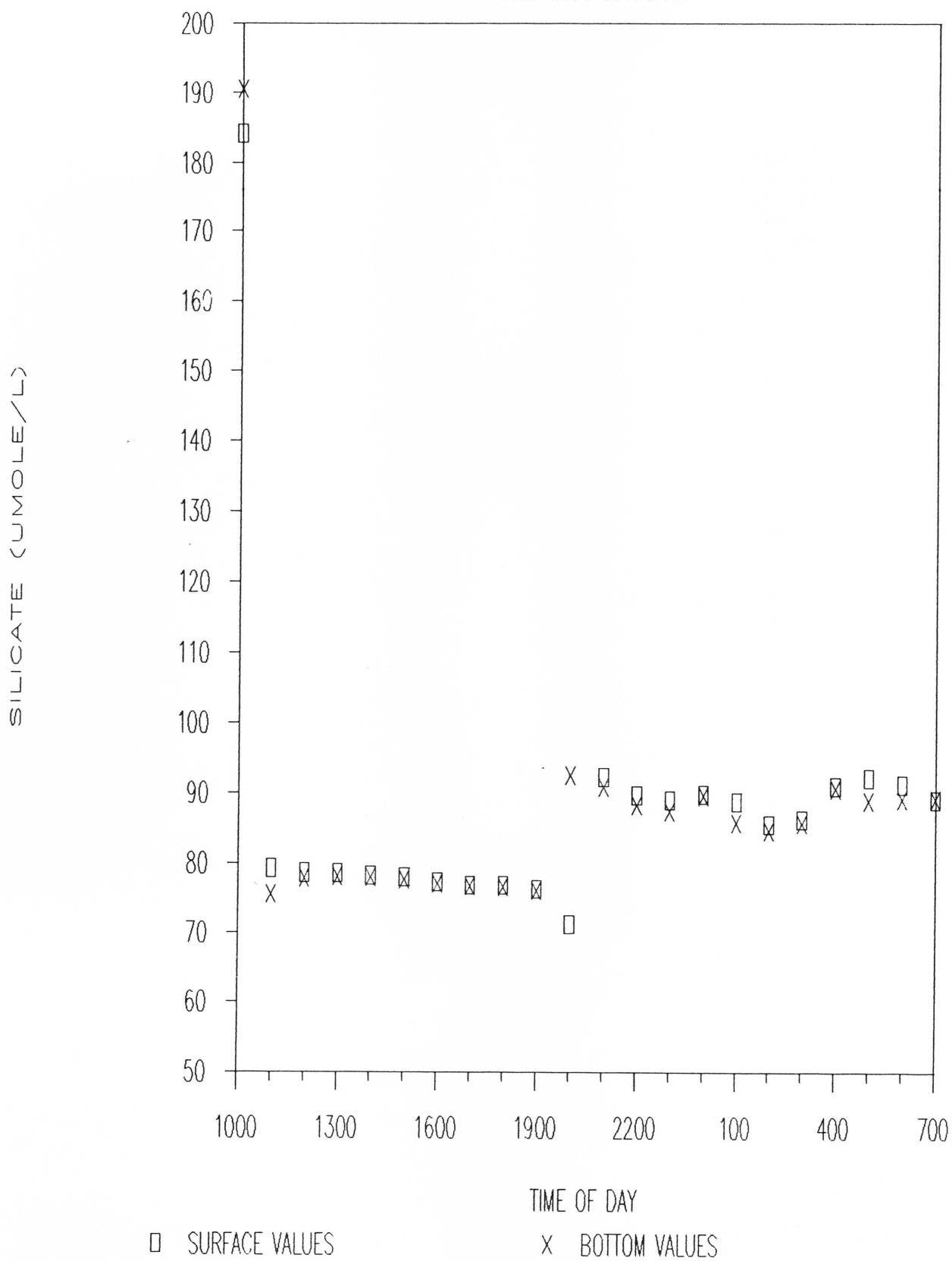
CORPUS CHRISTI/NUECES BAYS

JULY 1988 STATION A



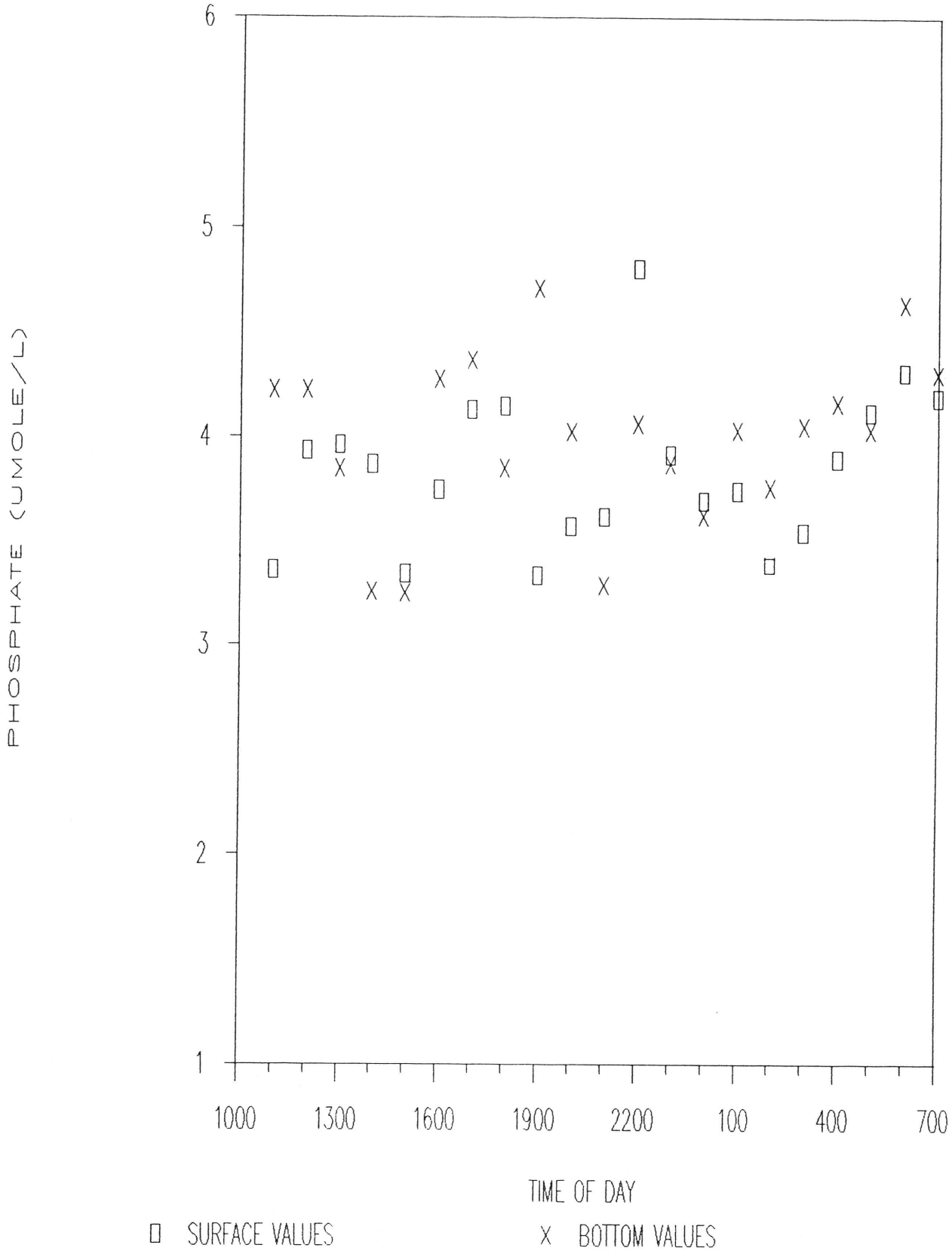
CORPUS CHRISTI/NUECES BAYS

JULY 1988 STATION A



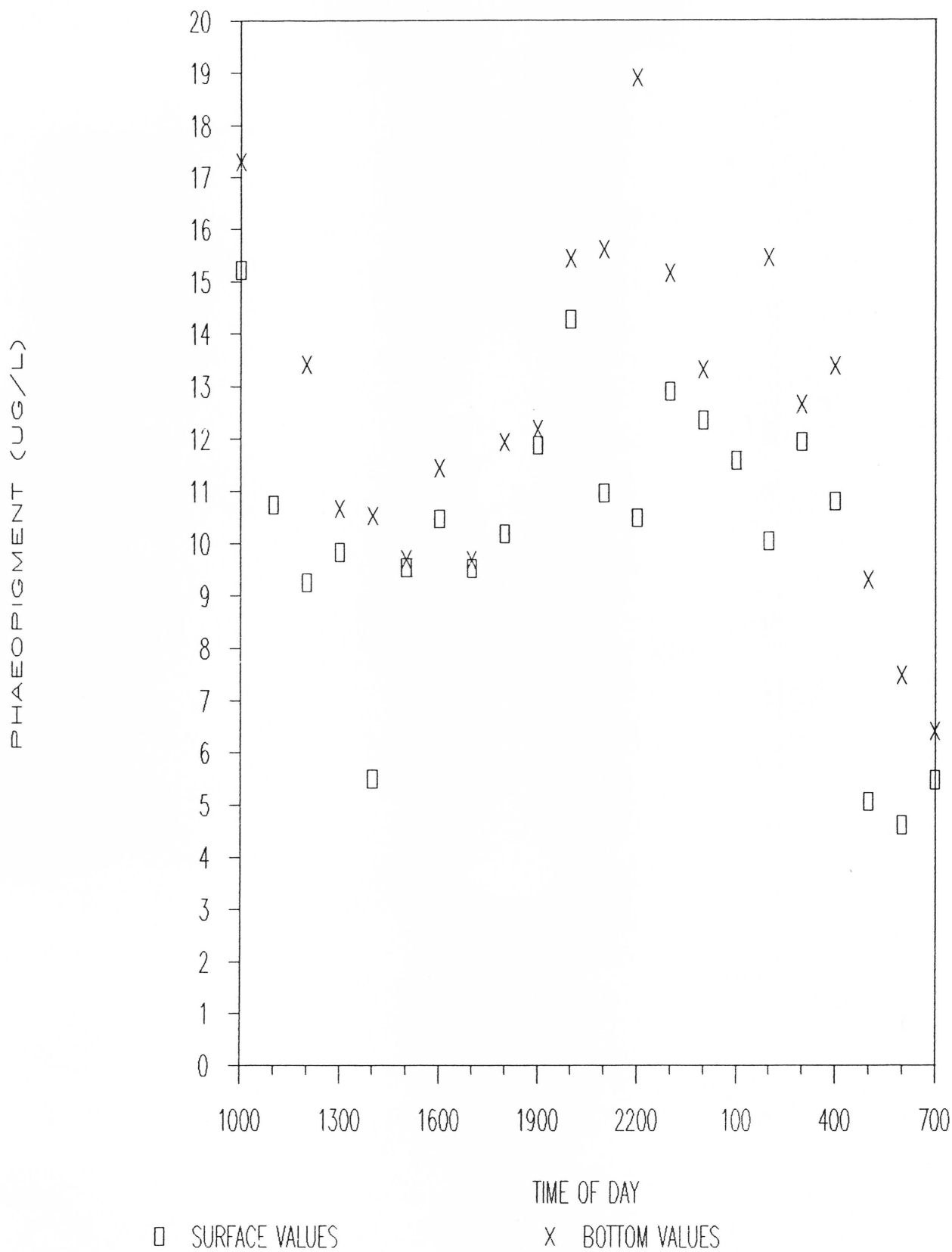
CORPUS CHRISTI/NUECES BAYS

JULY 1988 STATION A



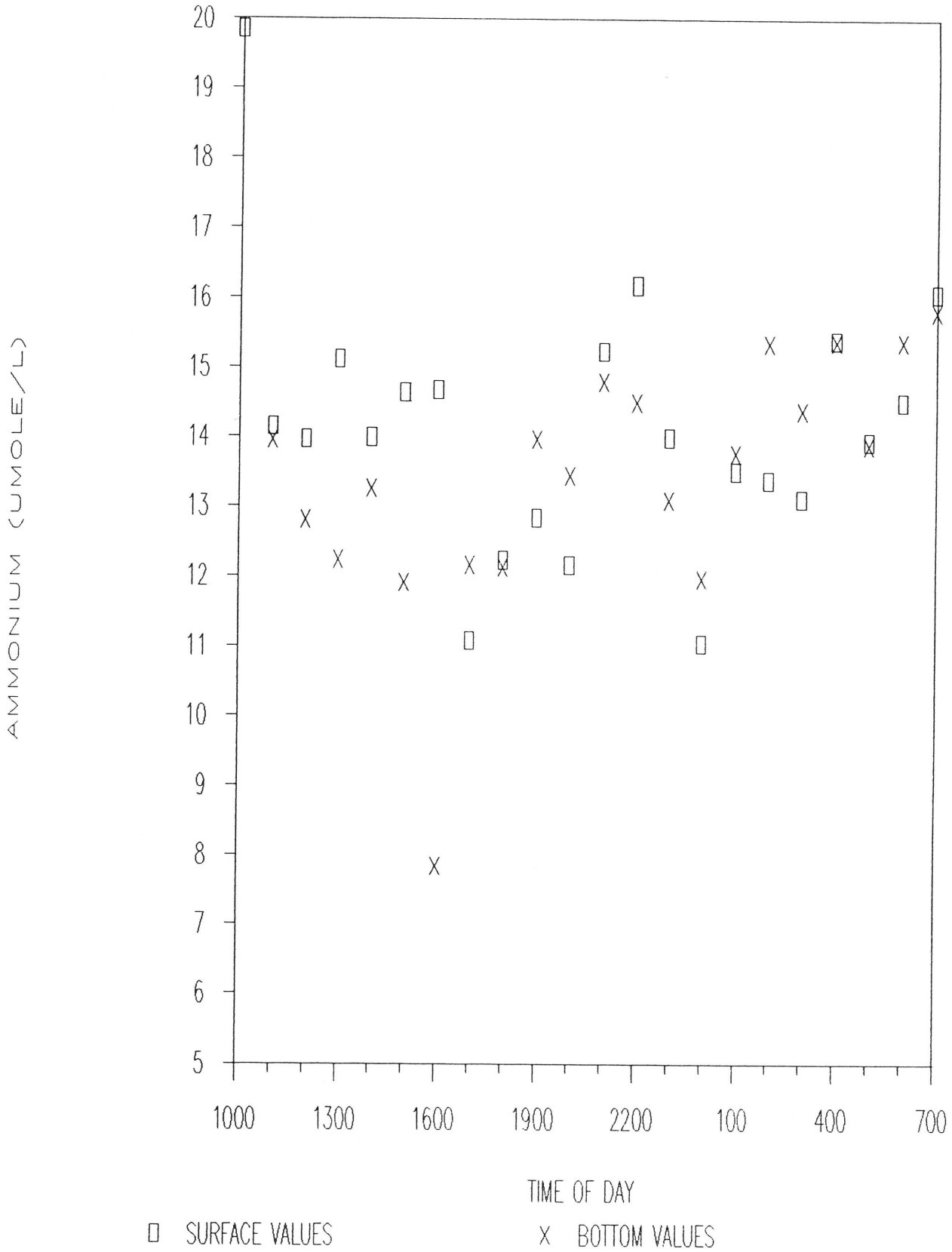
CORPUS CHRISTI/NUECES BAYS

JULY 1988 STATION A



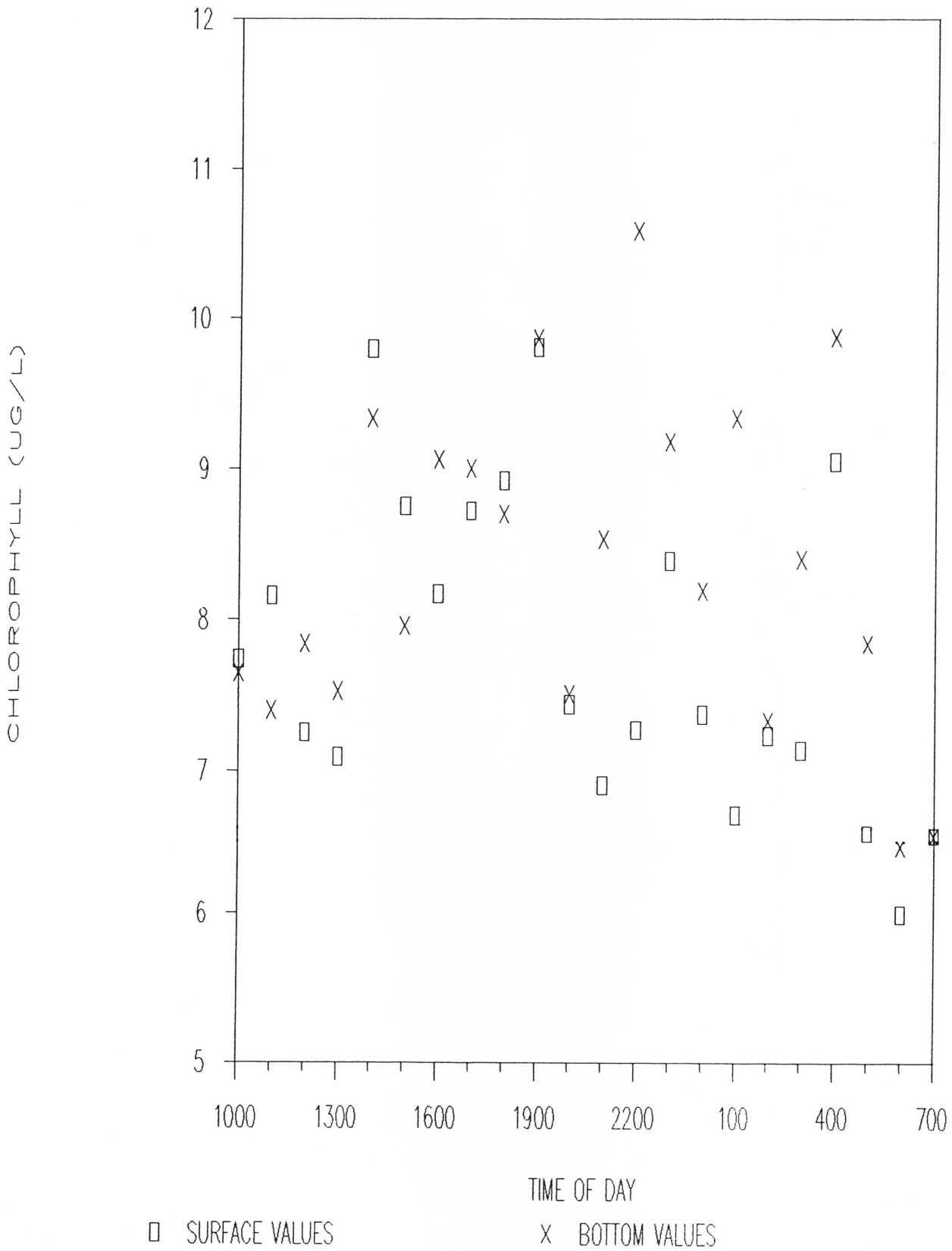
CORPUS CHRISTI/NUECES BAYS

JULY 1988 STATION A



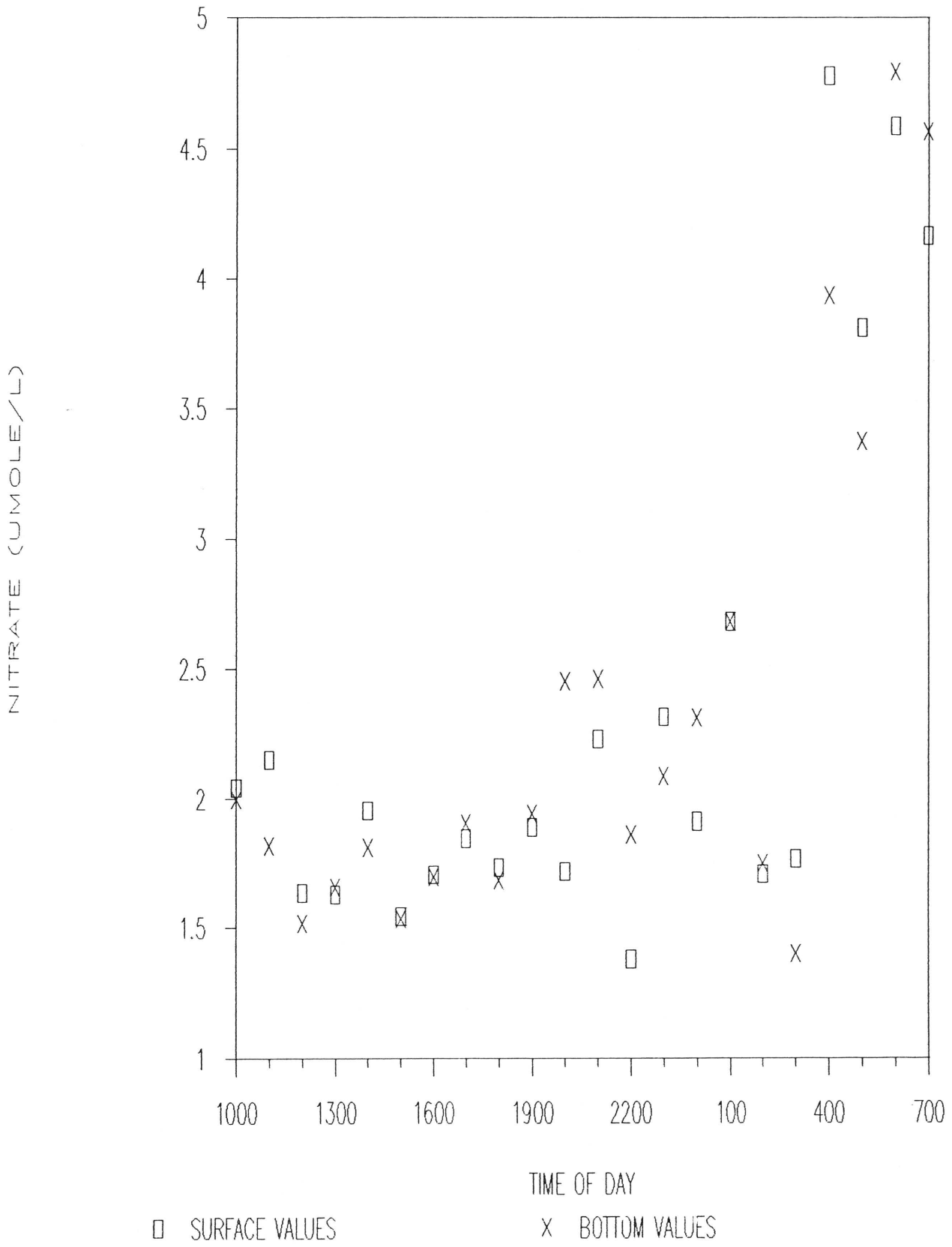
CORPUS CHRISTI/NUECES BAYS

JULY 1988 STATION A



CORPUS CHRISTI/NUECES BAYS

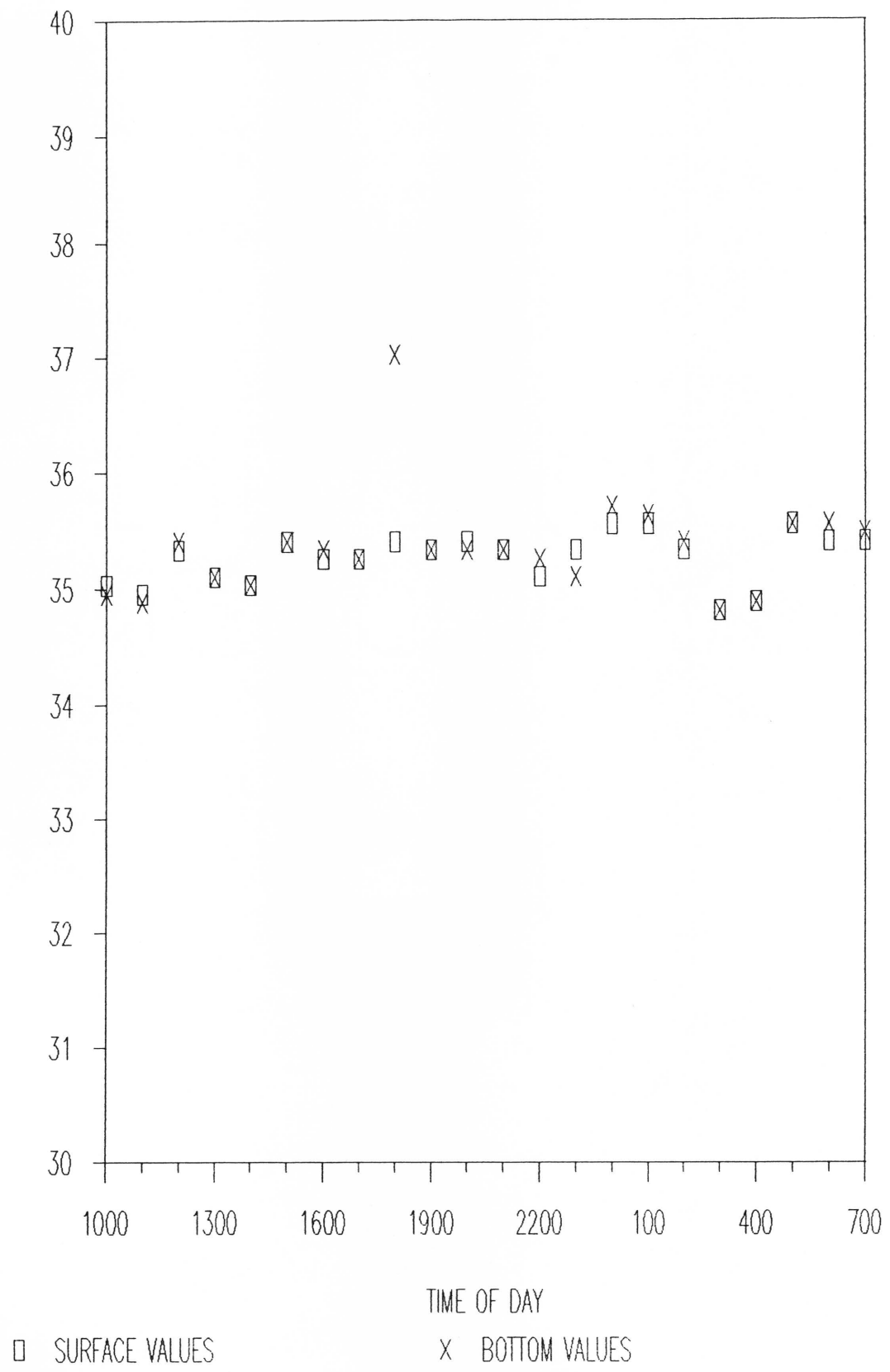
JULY 1988 STATION A



CORPUS CHRISTI/NUECES BAYS

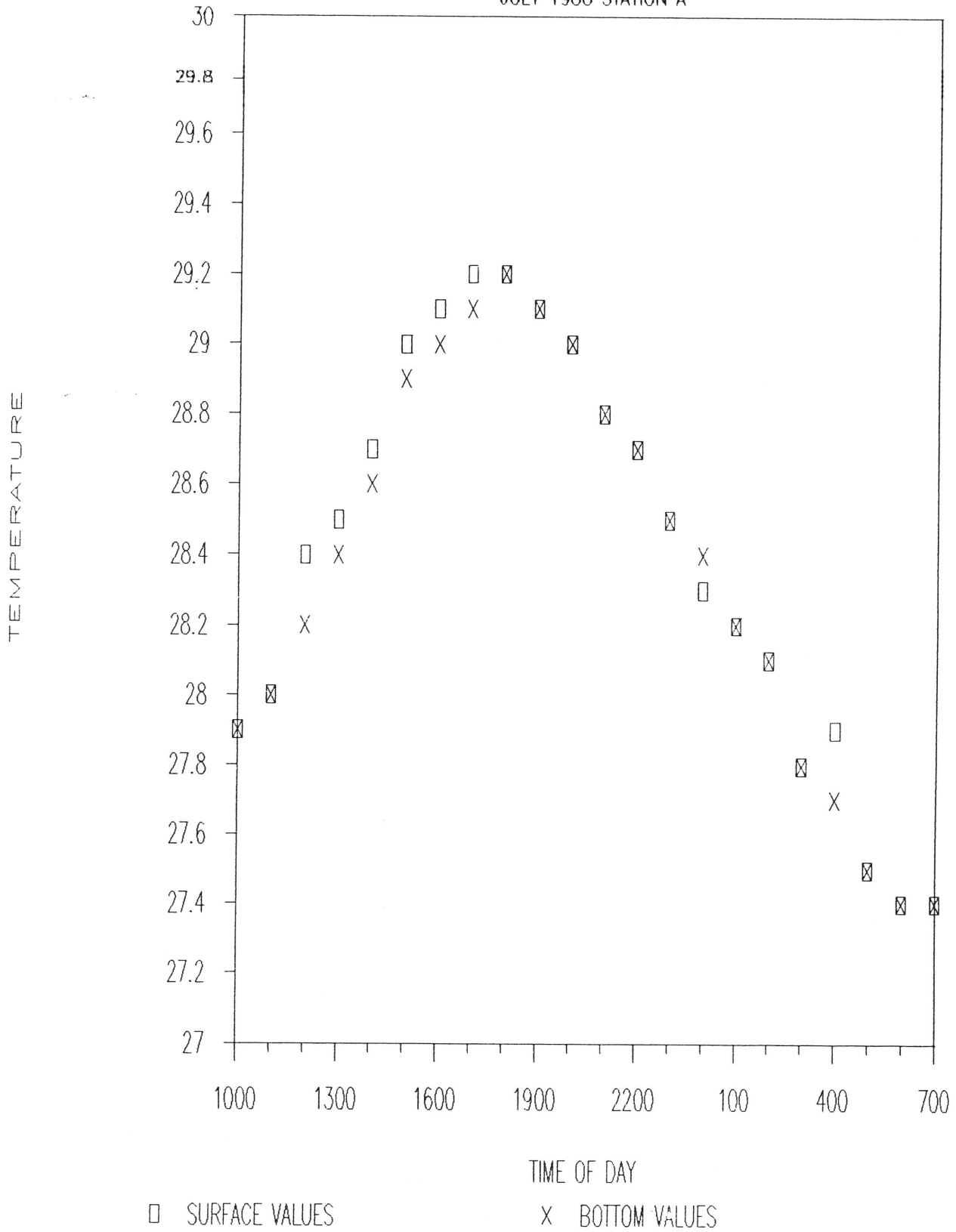
JULY 1988 STATION A


SAL-C (0/00)





CORPUS CHRISTI/NUECES BAYS

JULY 1988 STATION A



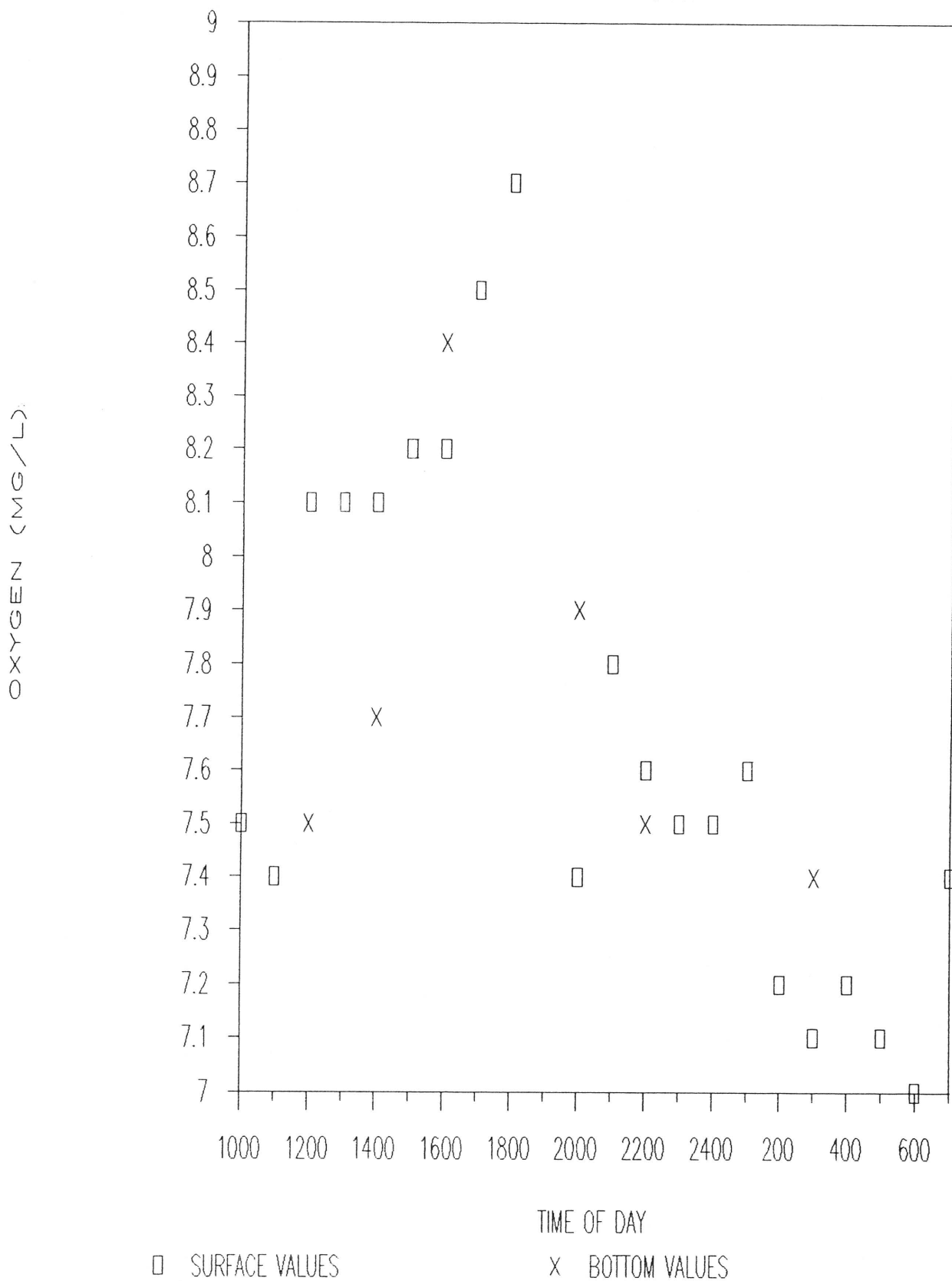






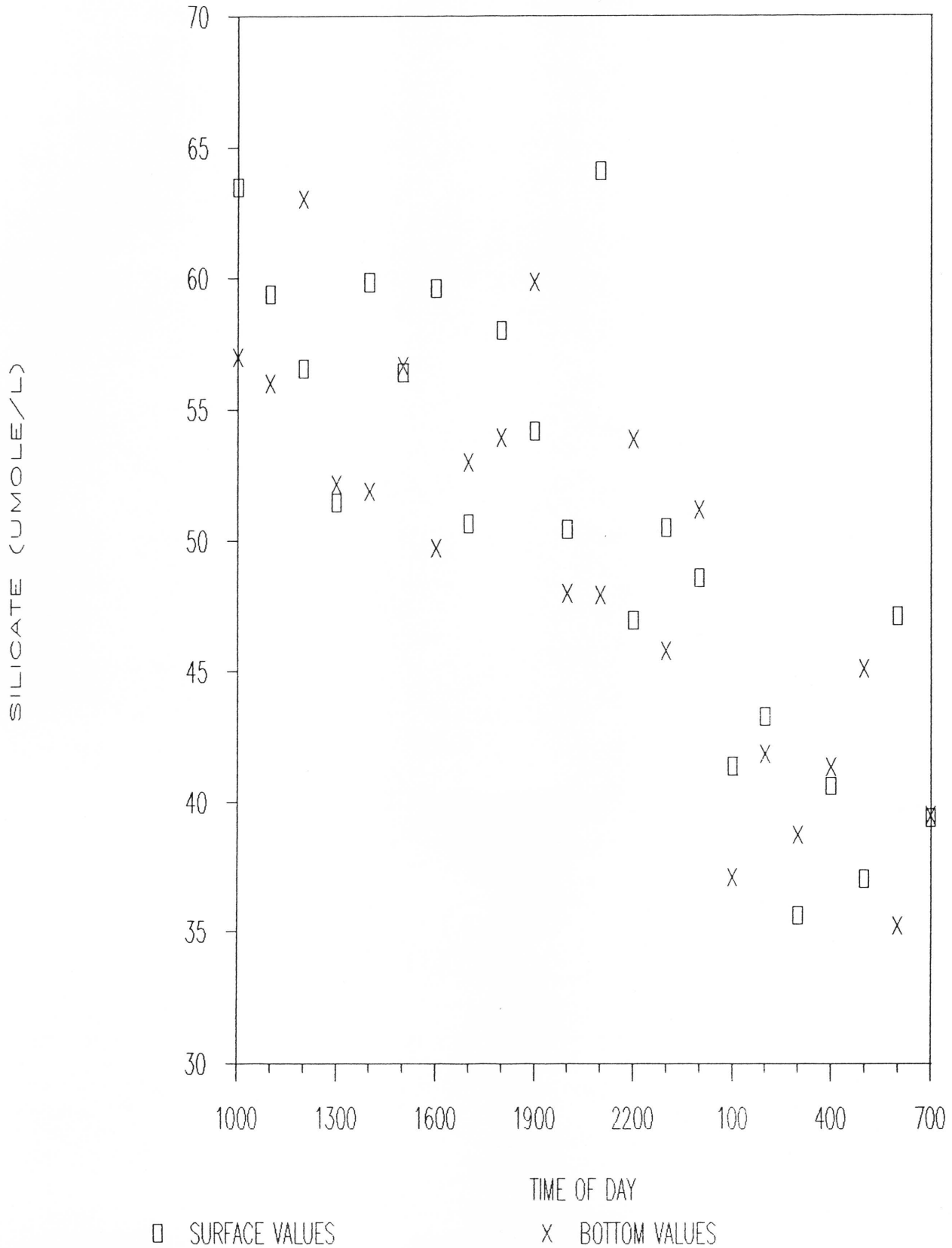
CORPUS CHRISTI/NUECES BAYS

MAY 1988 STATION A



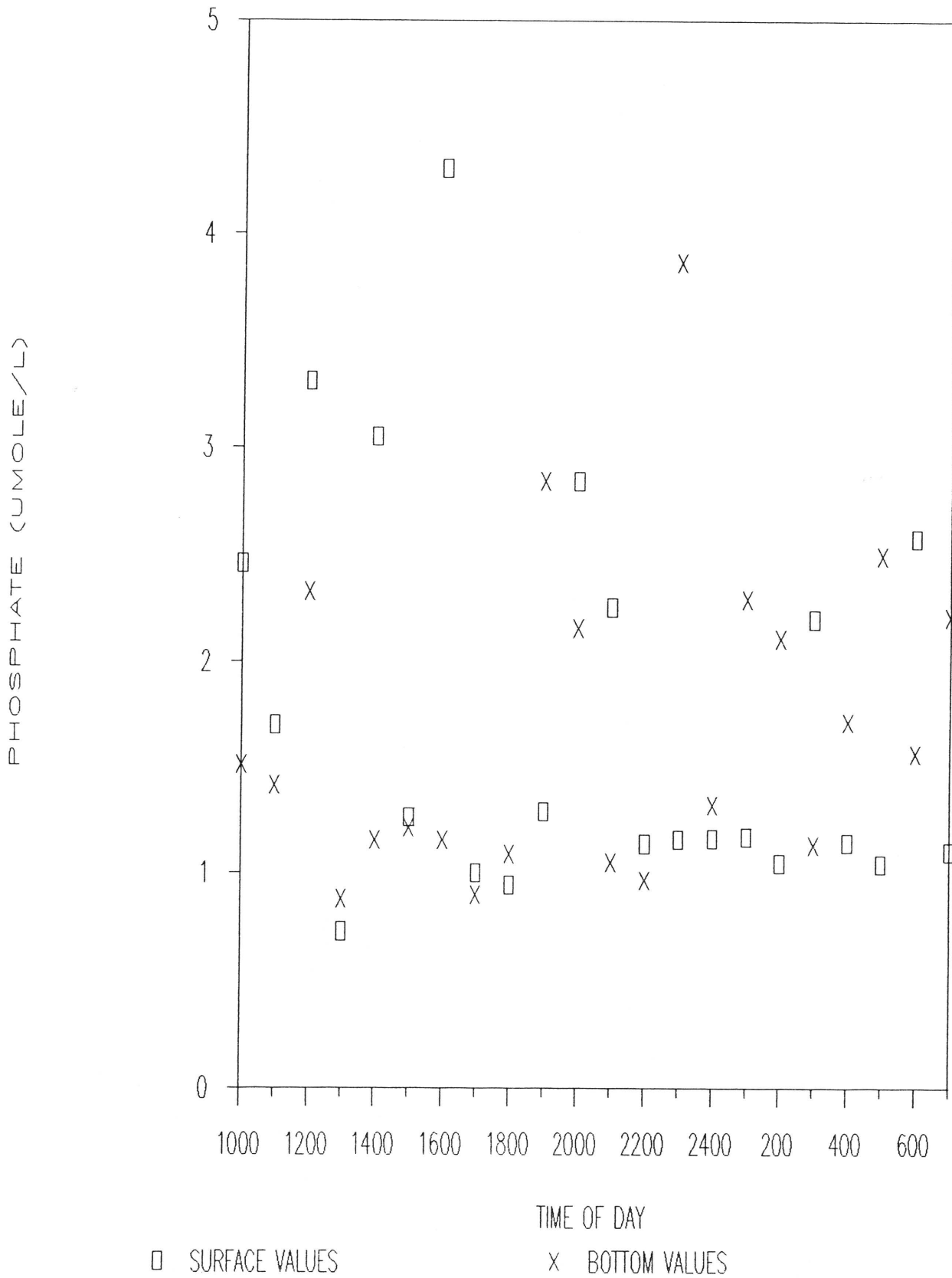
CORPUS CHRISTI/NUECES BAYS

MAY 1988 STATION A



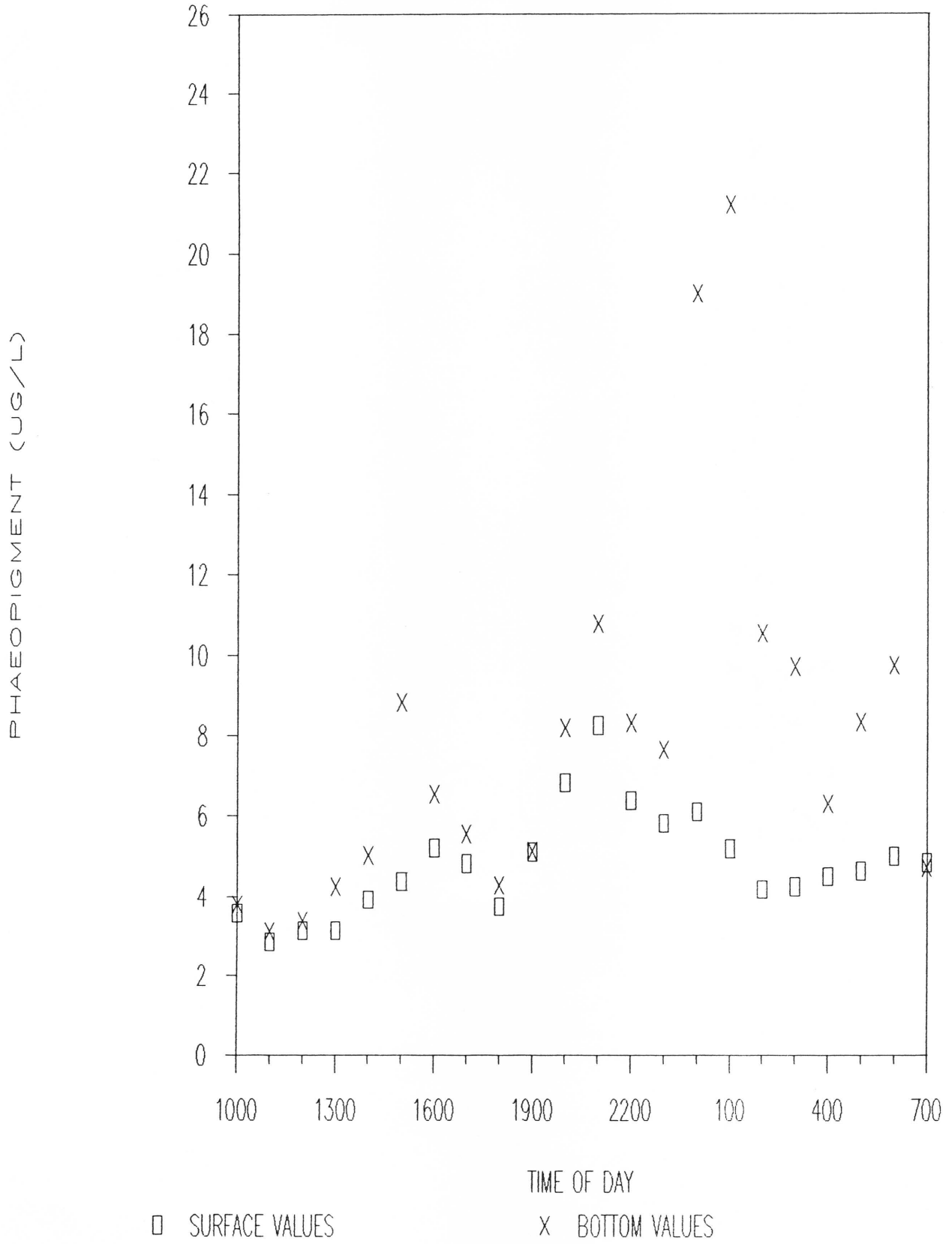
CORPUS CHRISTI/NUECES BAYS

MAY 1988 STATION A



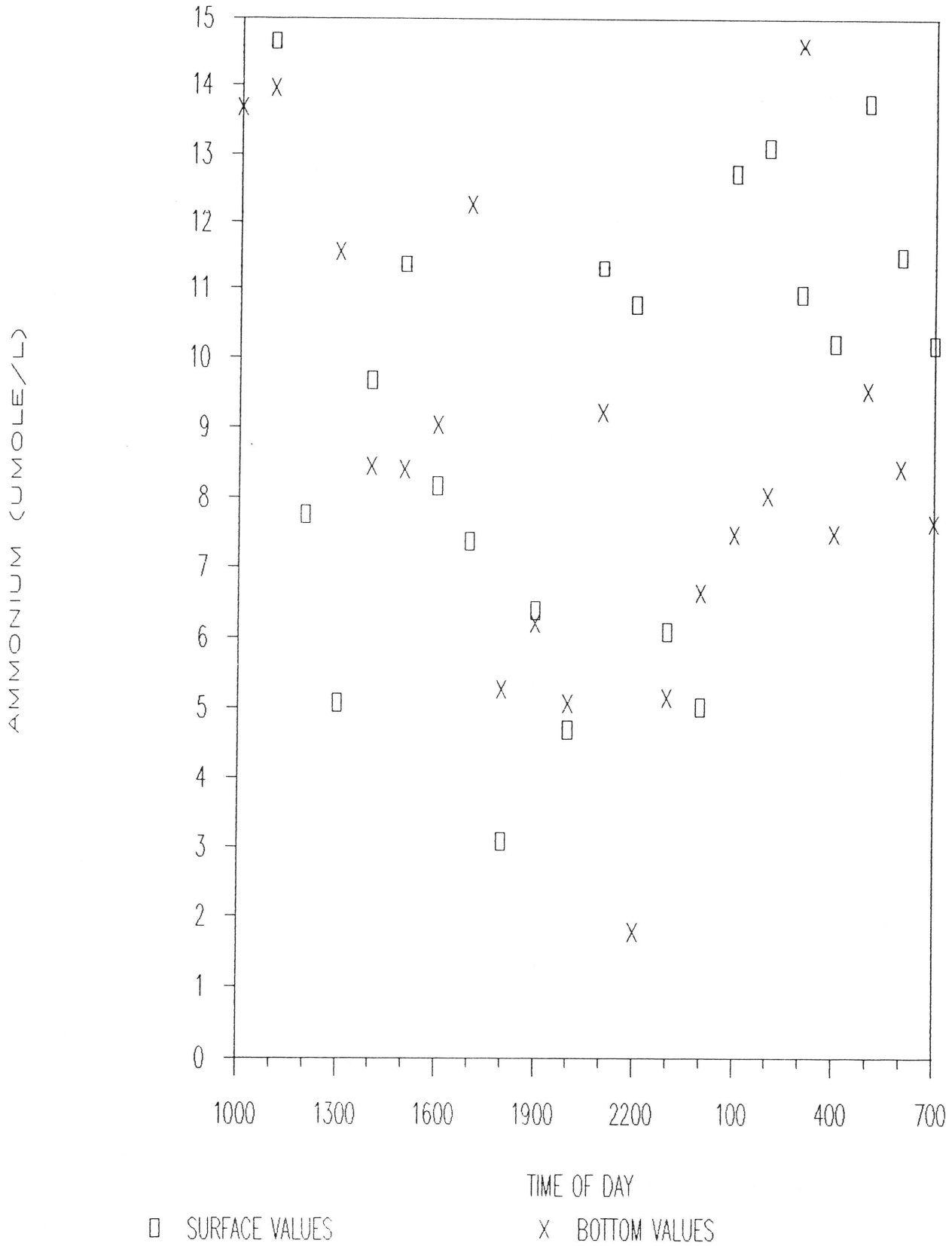
CORPUS CHRISTI/NUECES BAYS

MAY 1988 STATION A



CORPUS CHRISTI/NUECES BAYS

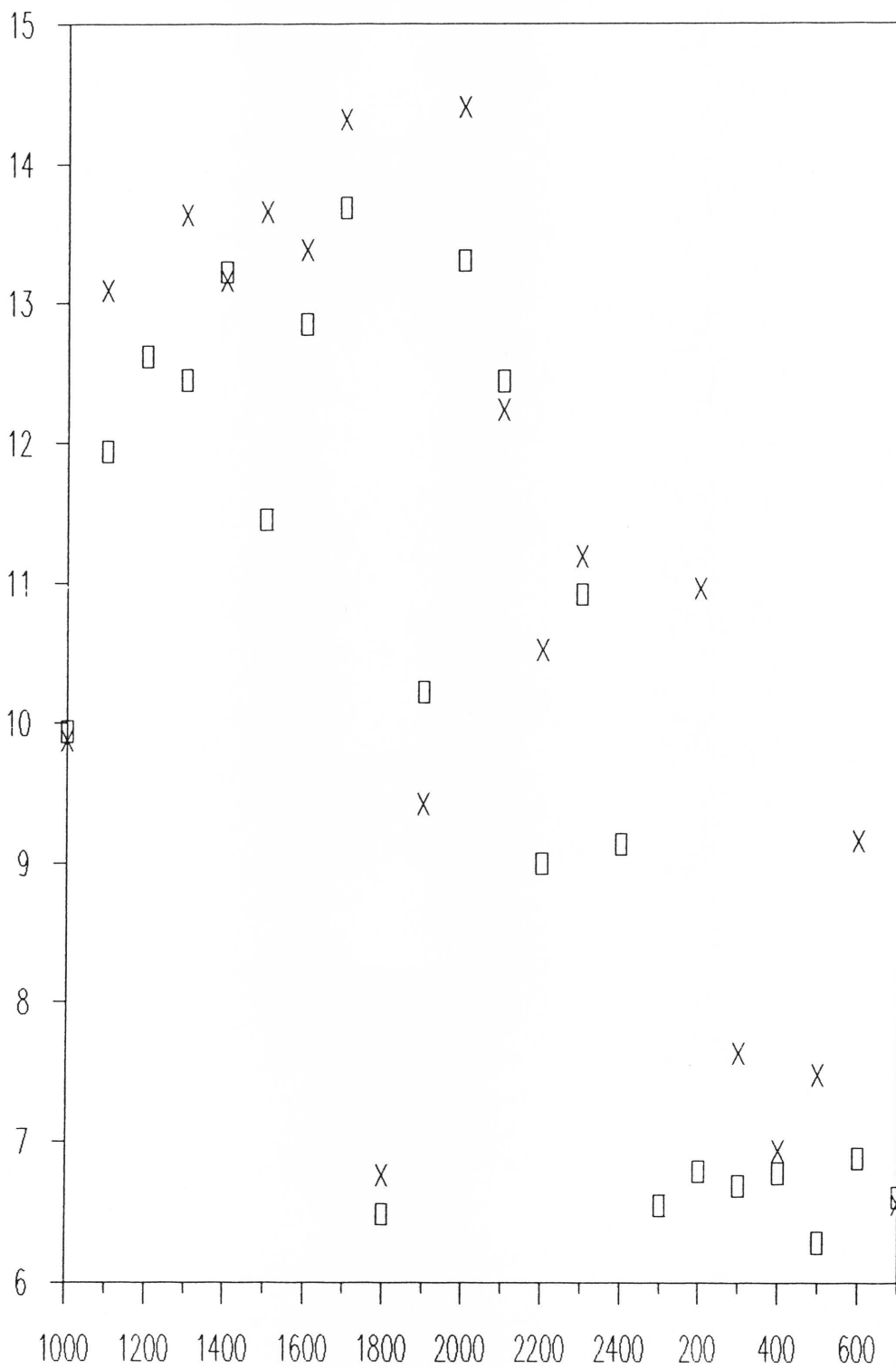
MAY 1988 STATION A



CORPUS CHRISTI/NUECES BAYS

MAY 1988 STATION A

CHLOROPHYLL (UG/L)

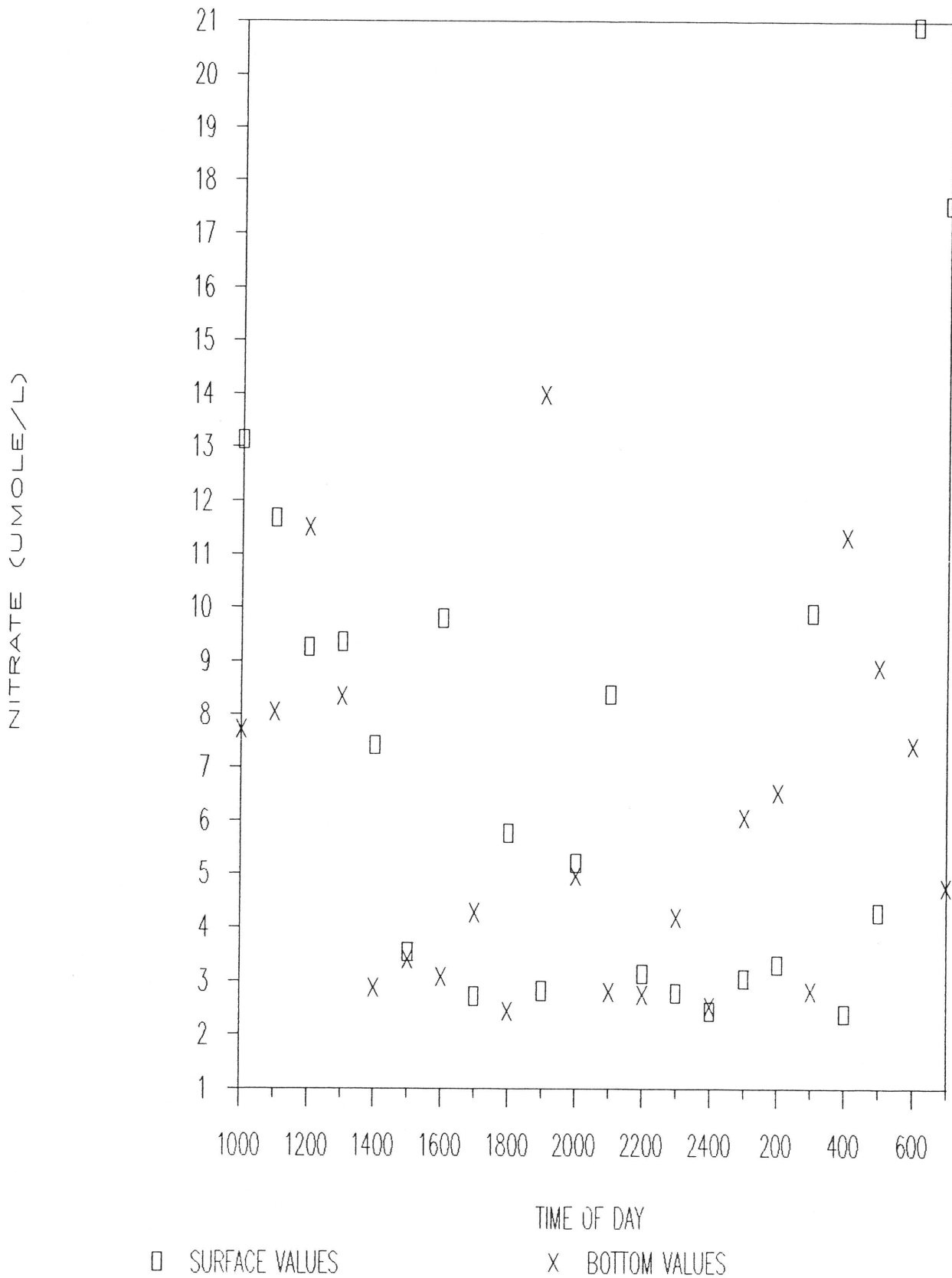


□ SURFACE VALUES

X BOTTOM VALUES

CORPUS CHRISTI/NUECES BAYS


MAY 1988 STATION A



CORPUS CHRISTI/NUECES BAYS

MAY 1988 STATION A

SAL-G (0/00)



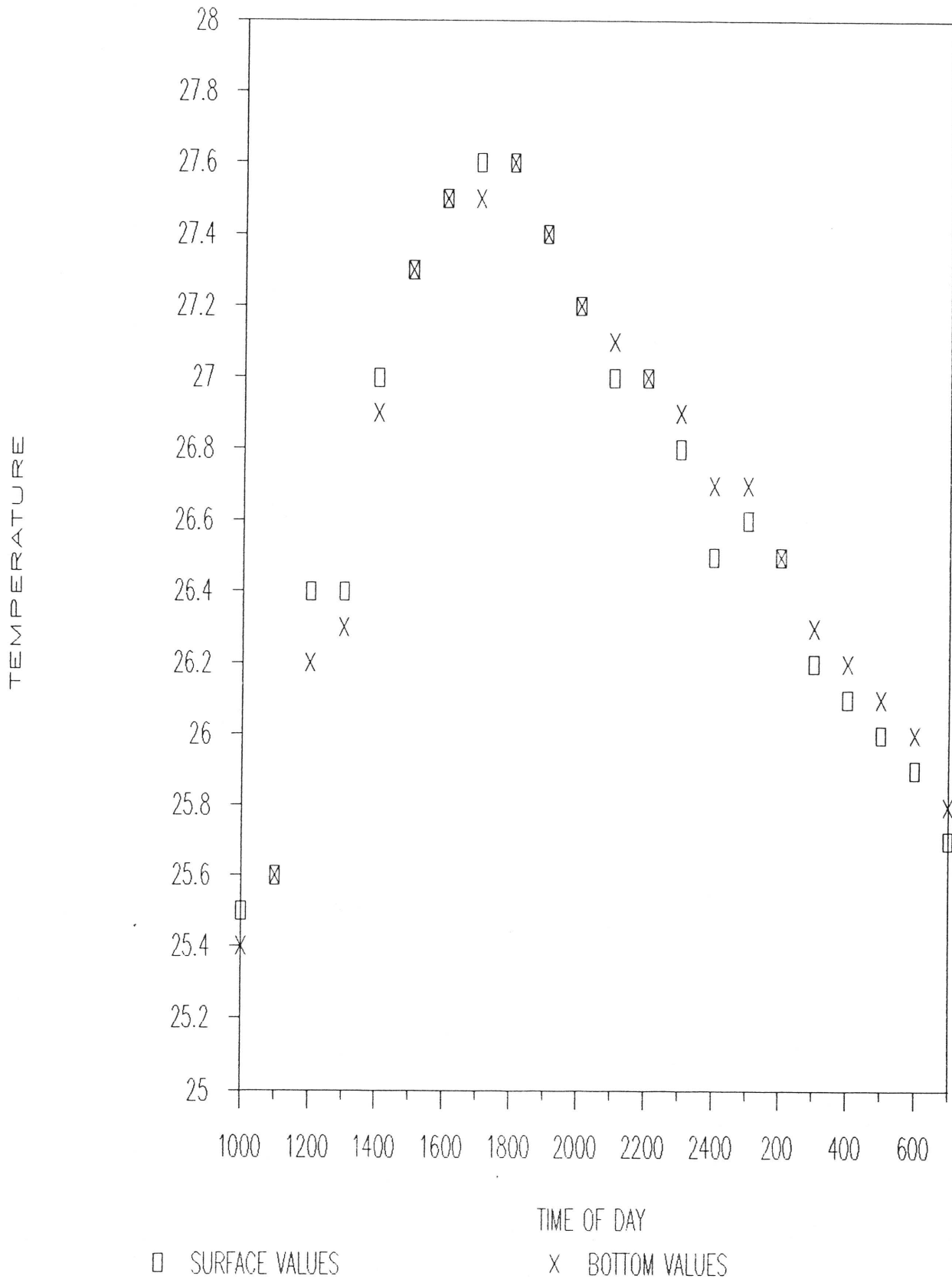
□ SURFACE VALUES


TIME OF DAY


X BOTTOM VALUES

CORPUS CHRISTI/NUECES BAYS

MAY 1988 STATION A

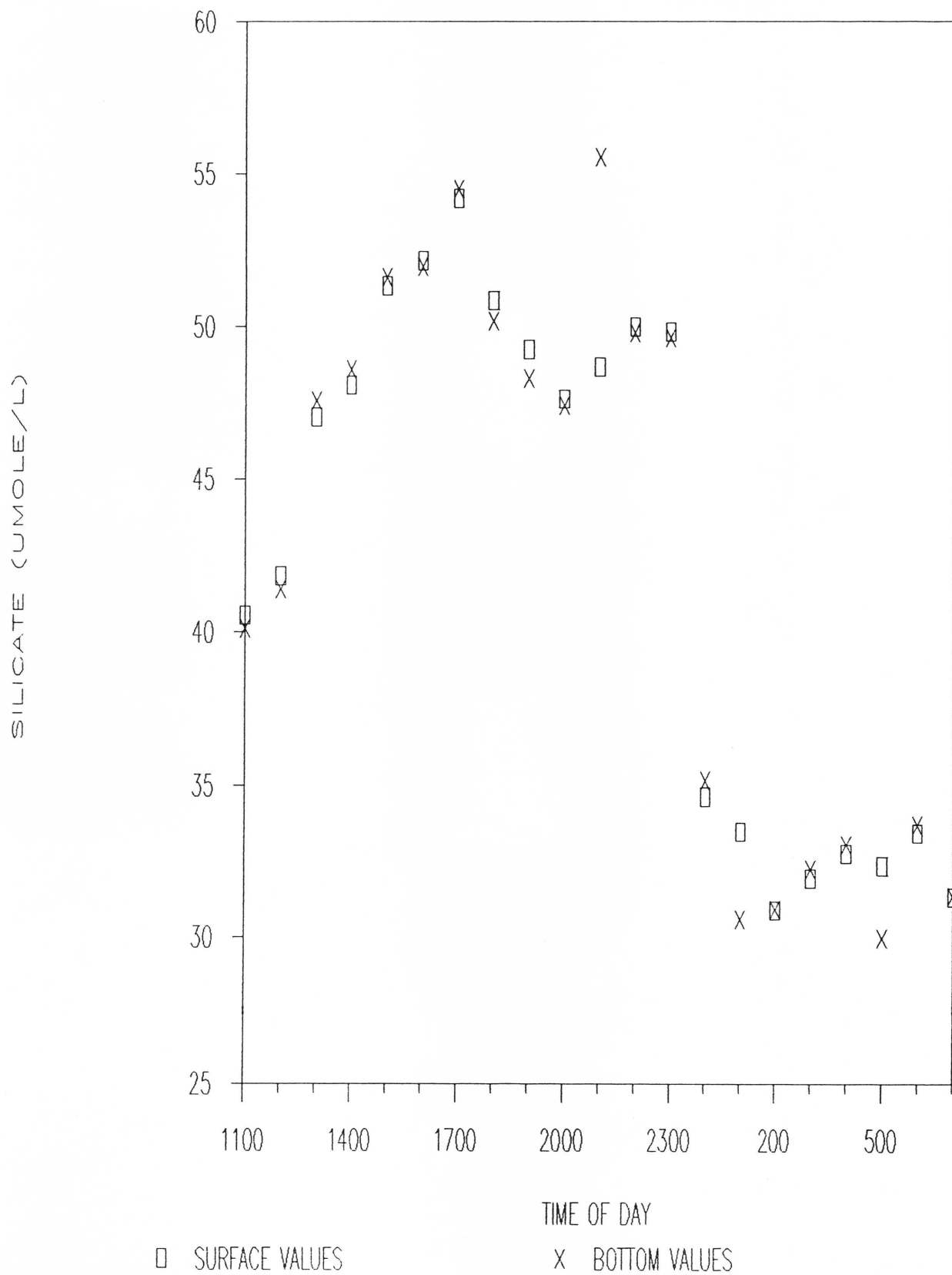






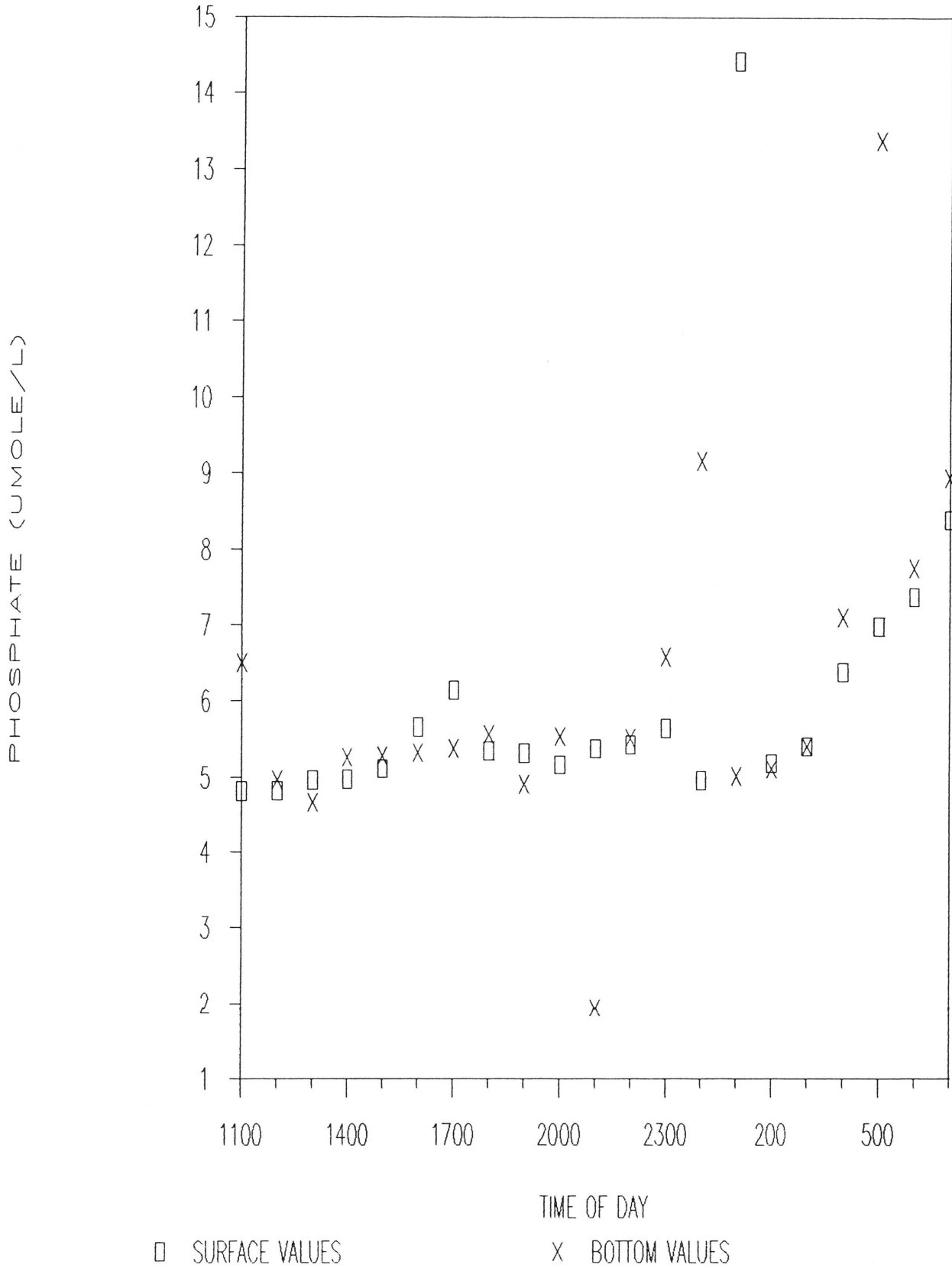
CORPUS CHRISTI/NUECES BAYS

FEB 1988 STATION A



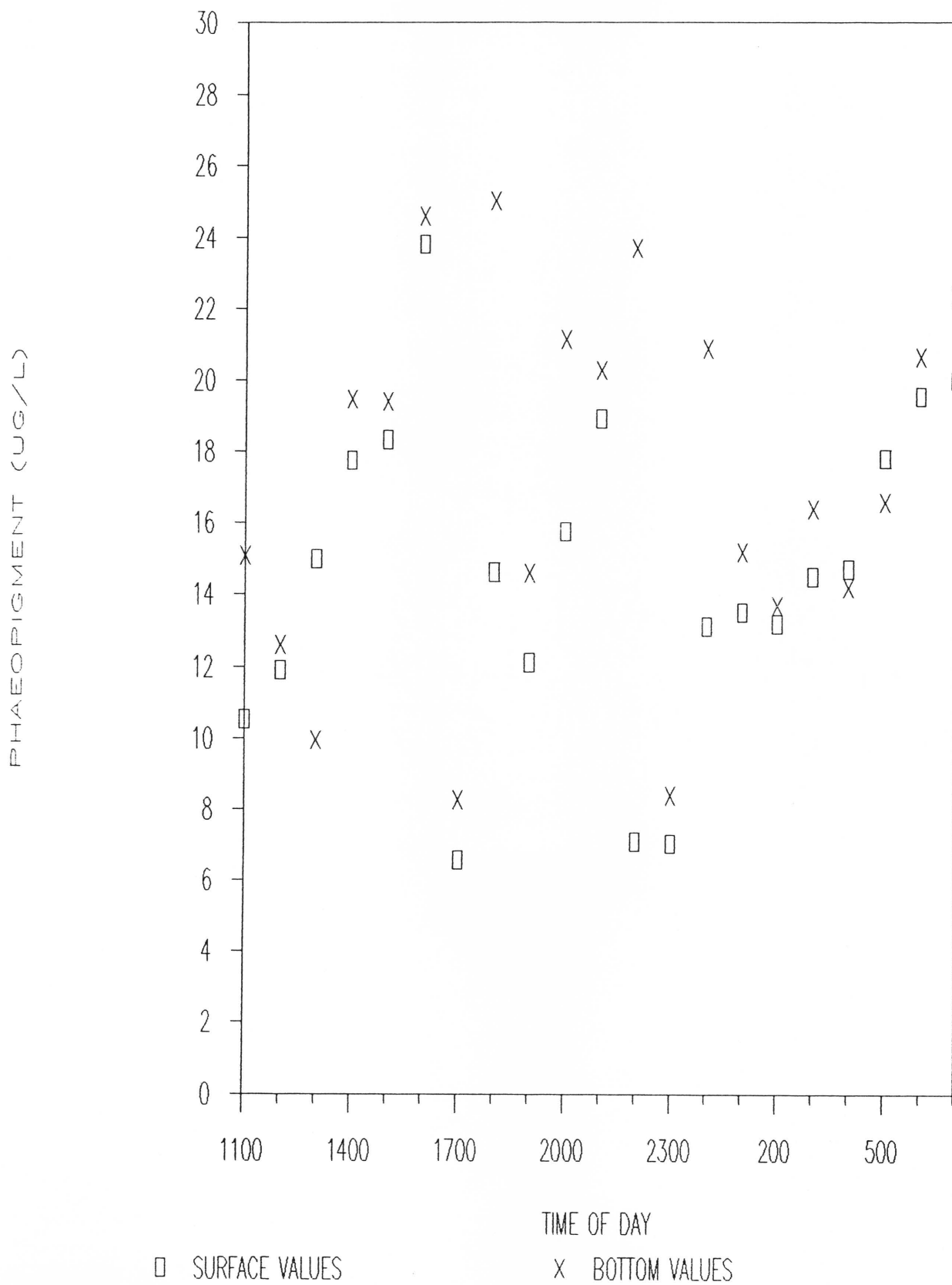
CORPUS CHRISTI/NUECES BAYS

FEB 1988 STATION A



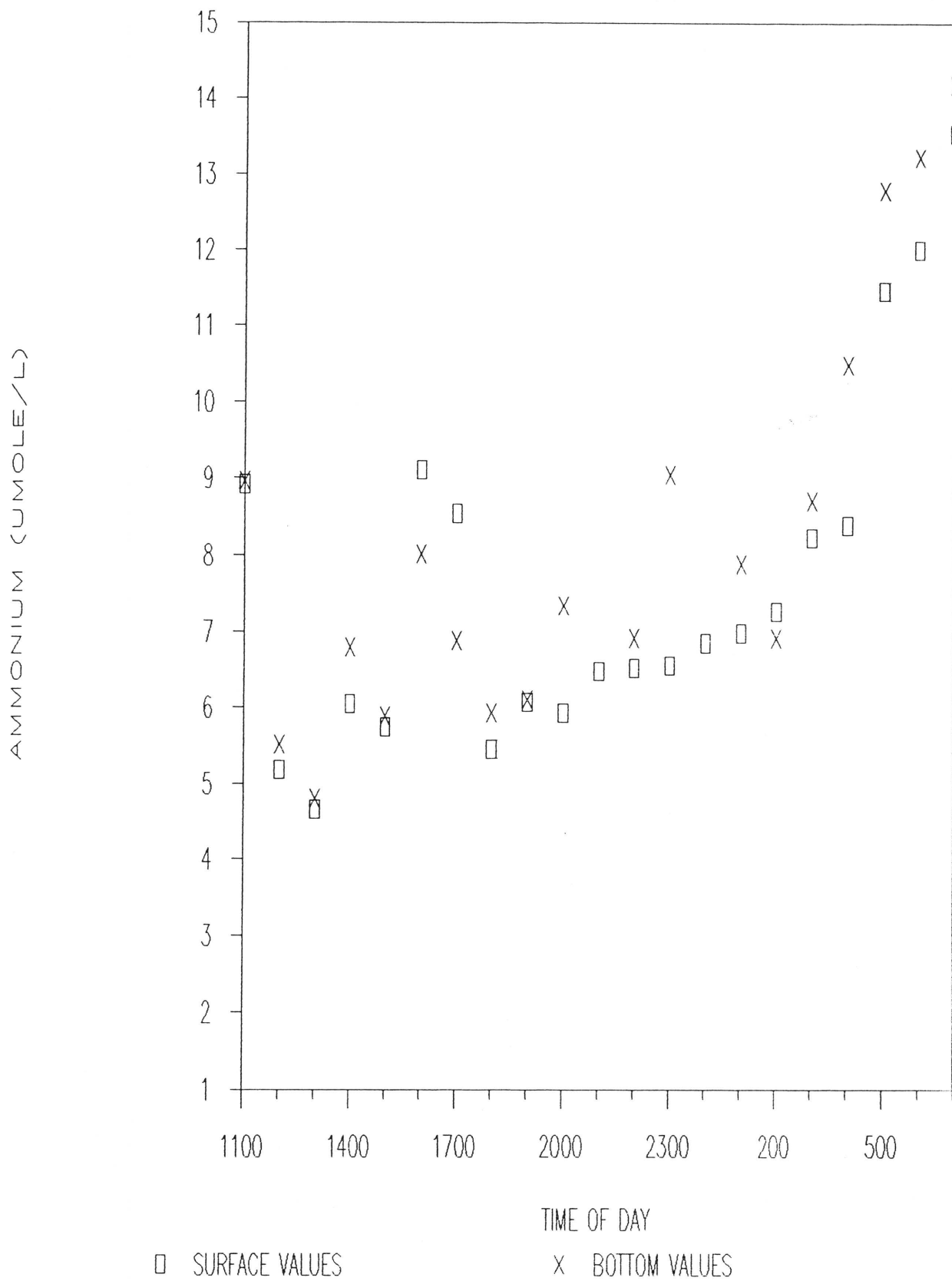
CORPUS CHRISTI/NUECES BAYS

FEB 1988 STATION A



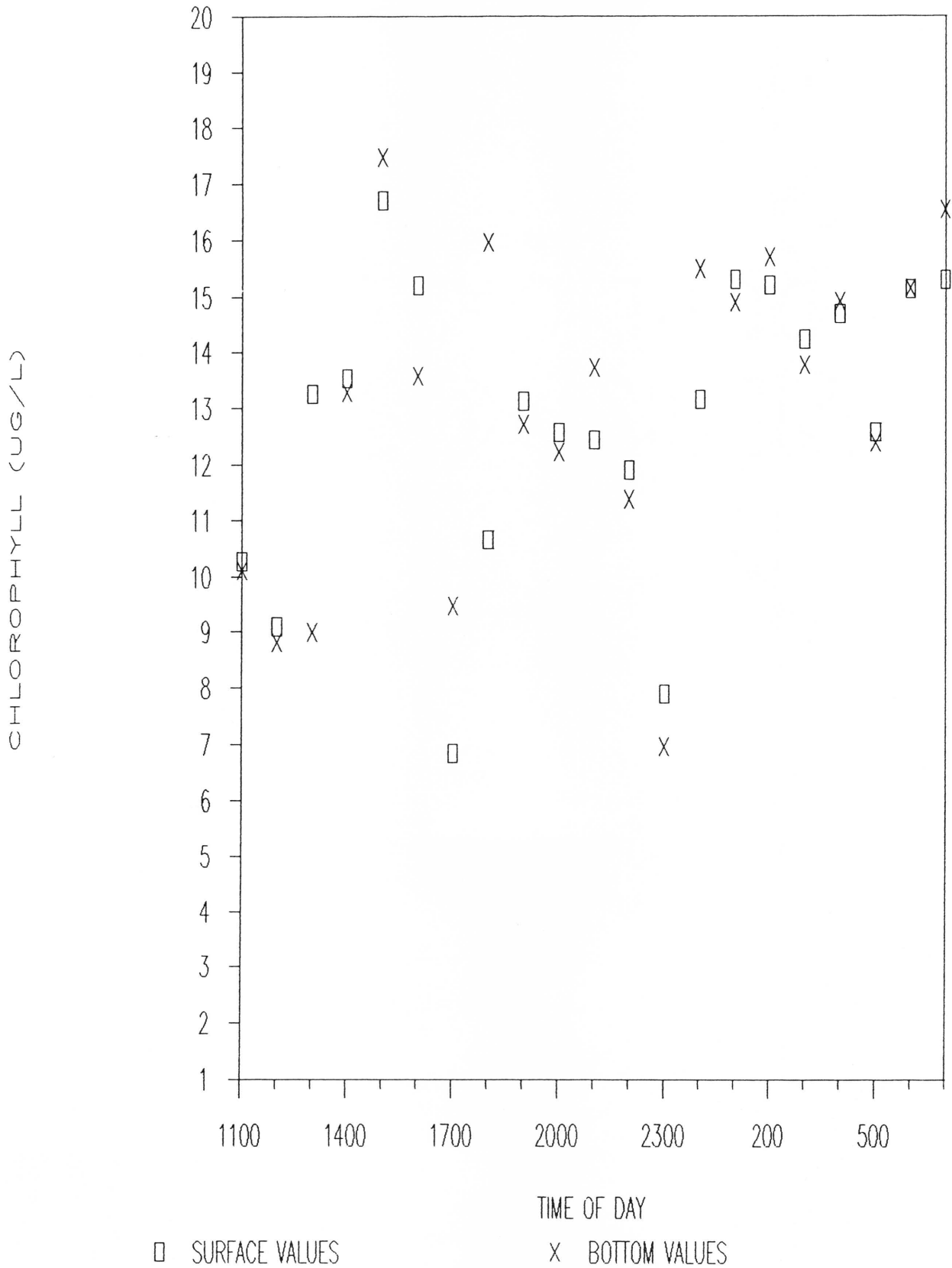
CORPUS CHRISTI/NUECES BAYS

FEB 1988 STATION A



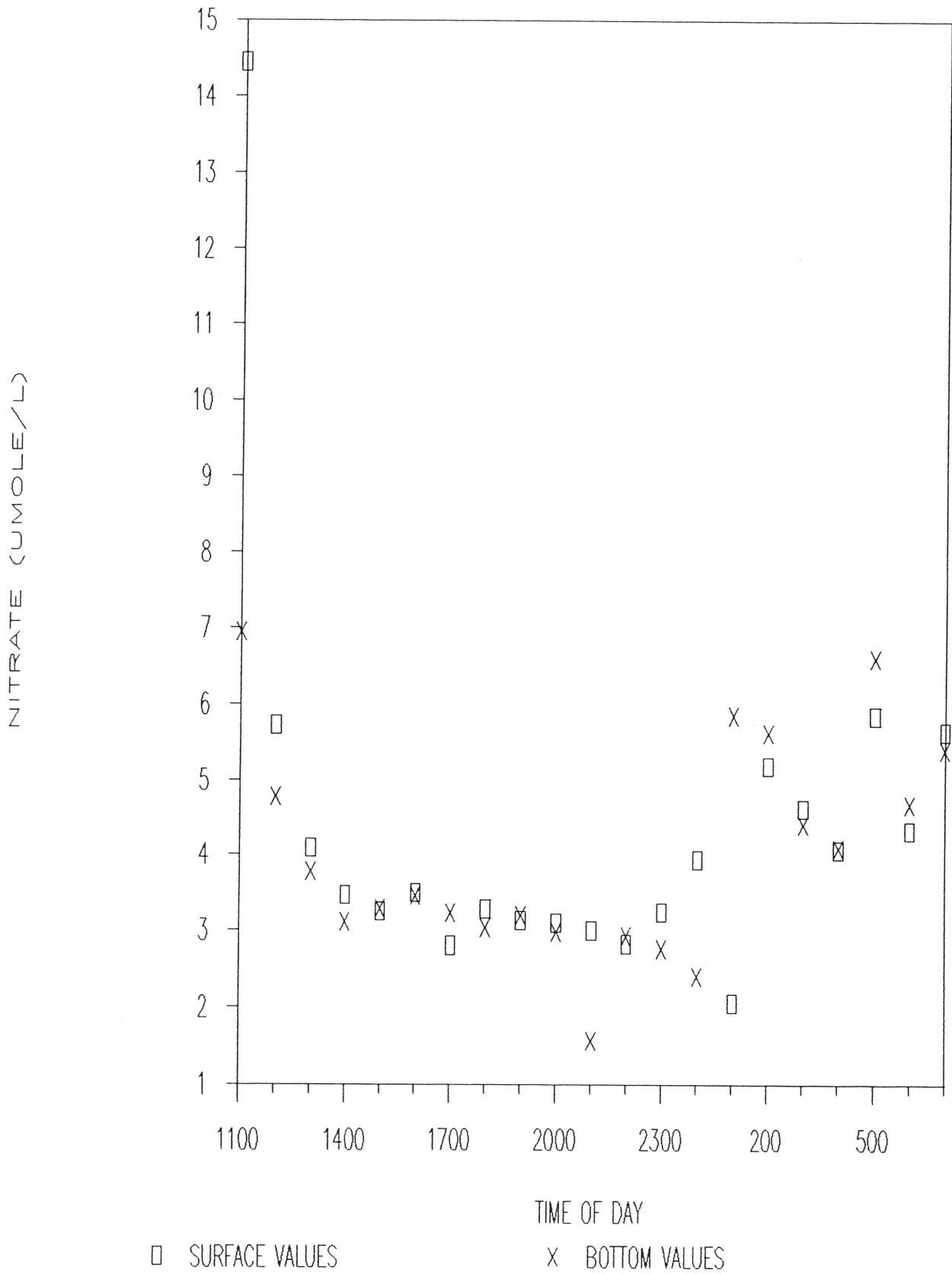
CORPUS CHRISTI/NUECES BAYS

FEB 1988 STATION A



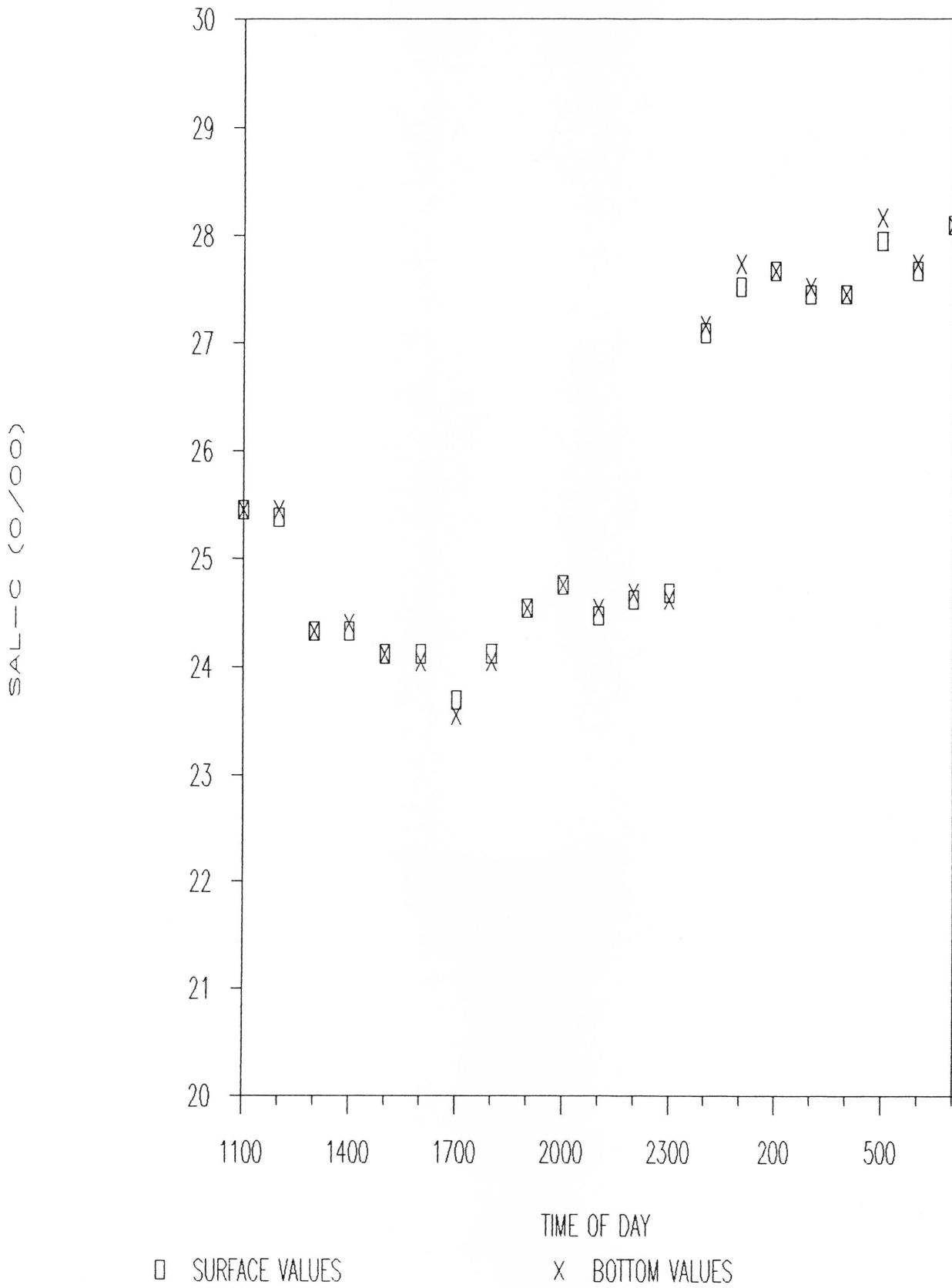
CORPUS CHRISTI/NUECES BAYS

FEB 1988 STATION A



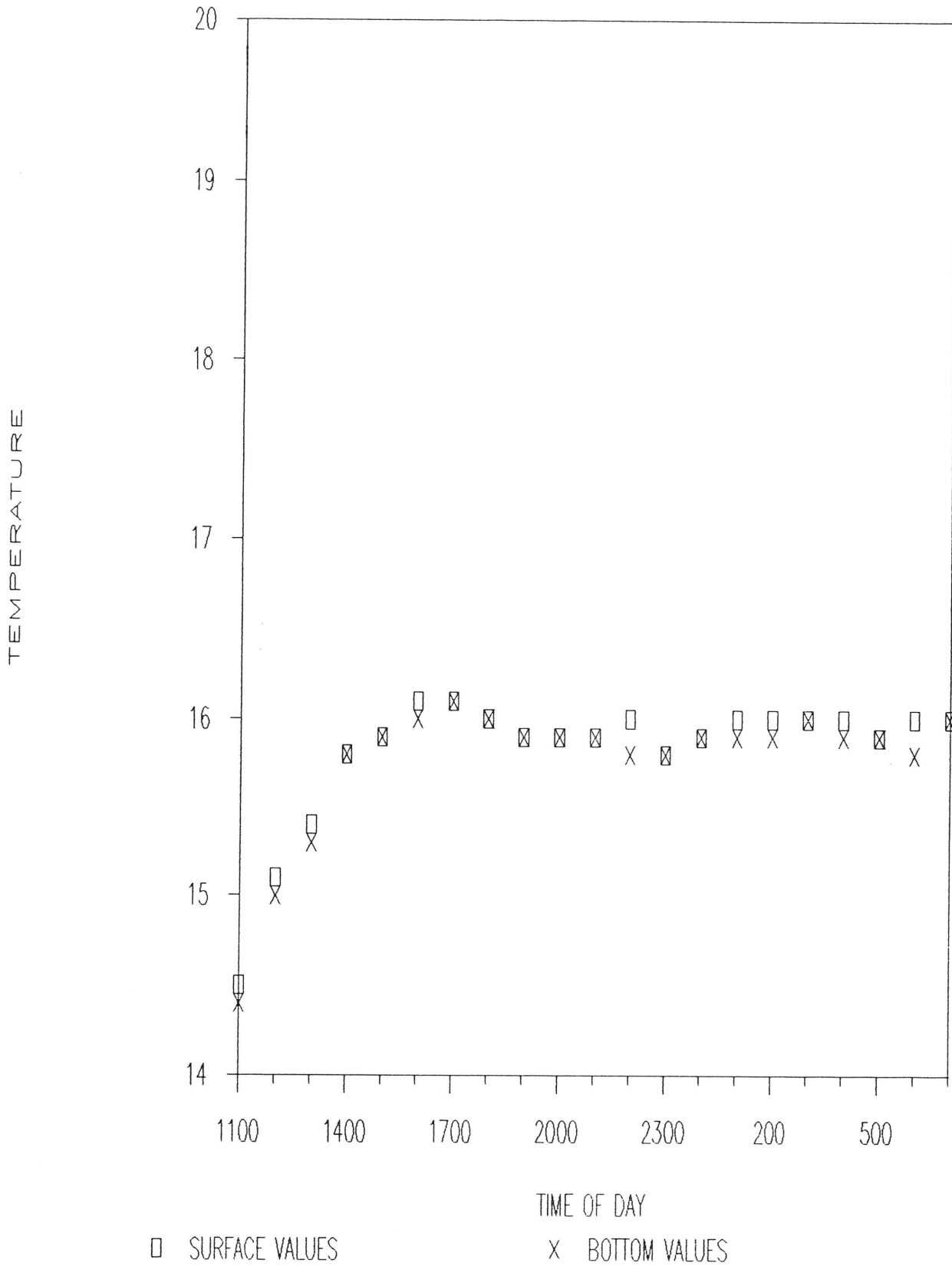
CORPUS CHRISTI/NUECES BAYS


FEB 1988 STATION A




CORPUS CHRISTI/NUECES BAYS

FEB 1988 STATION A

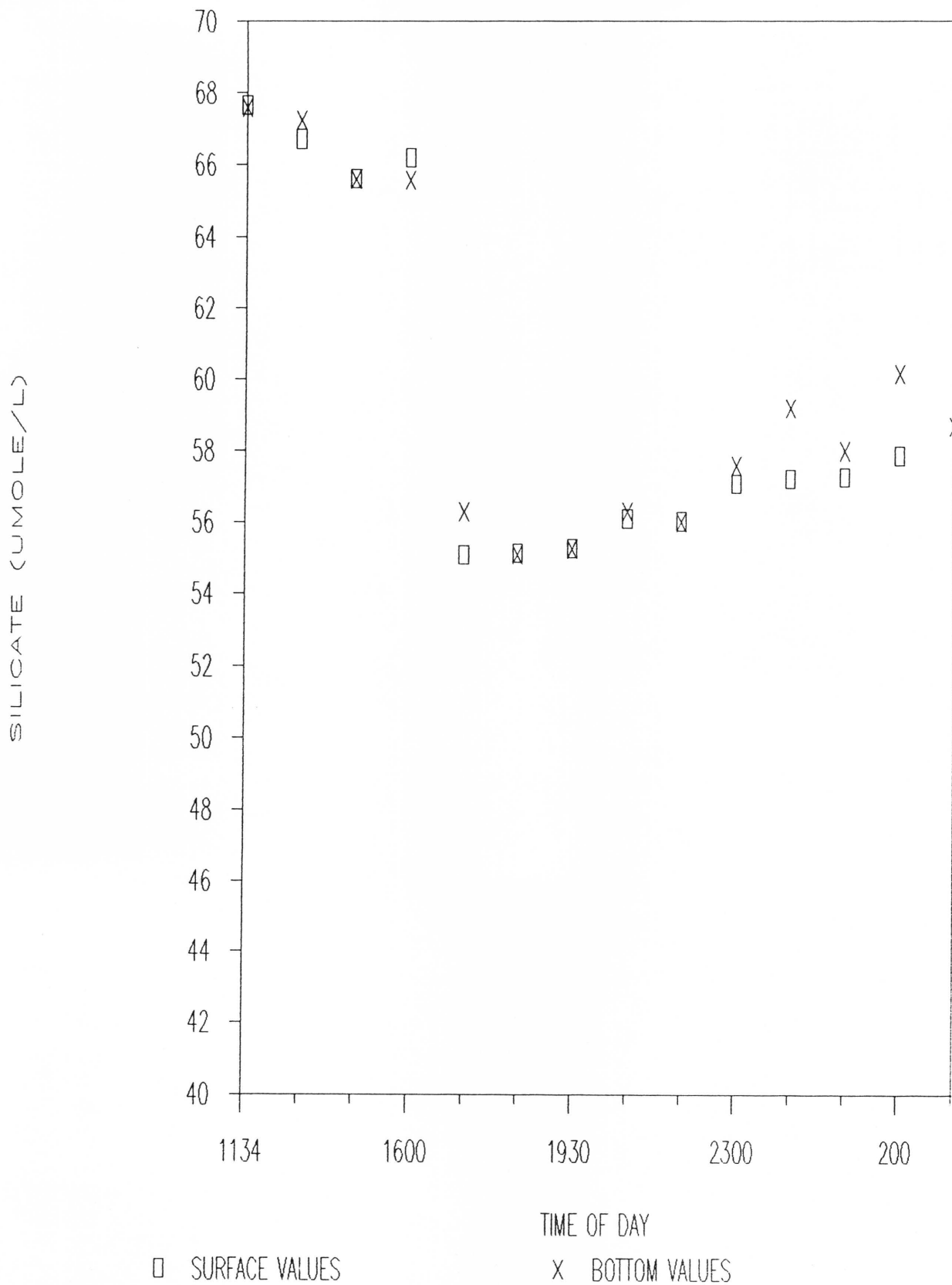






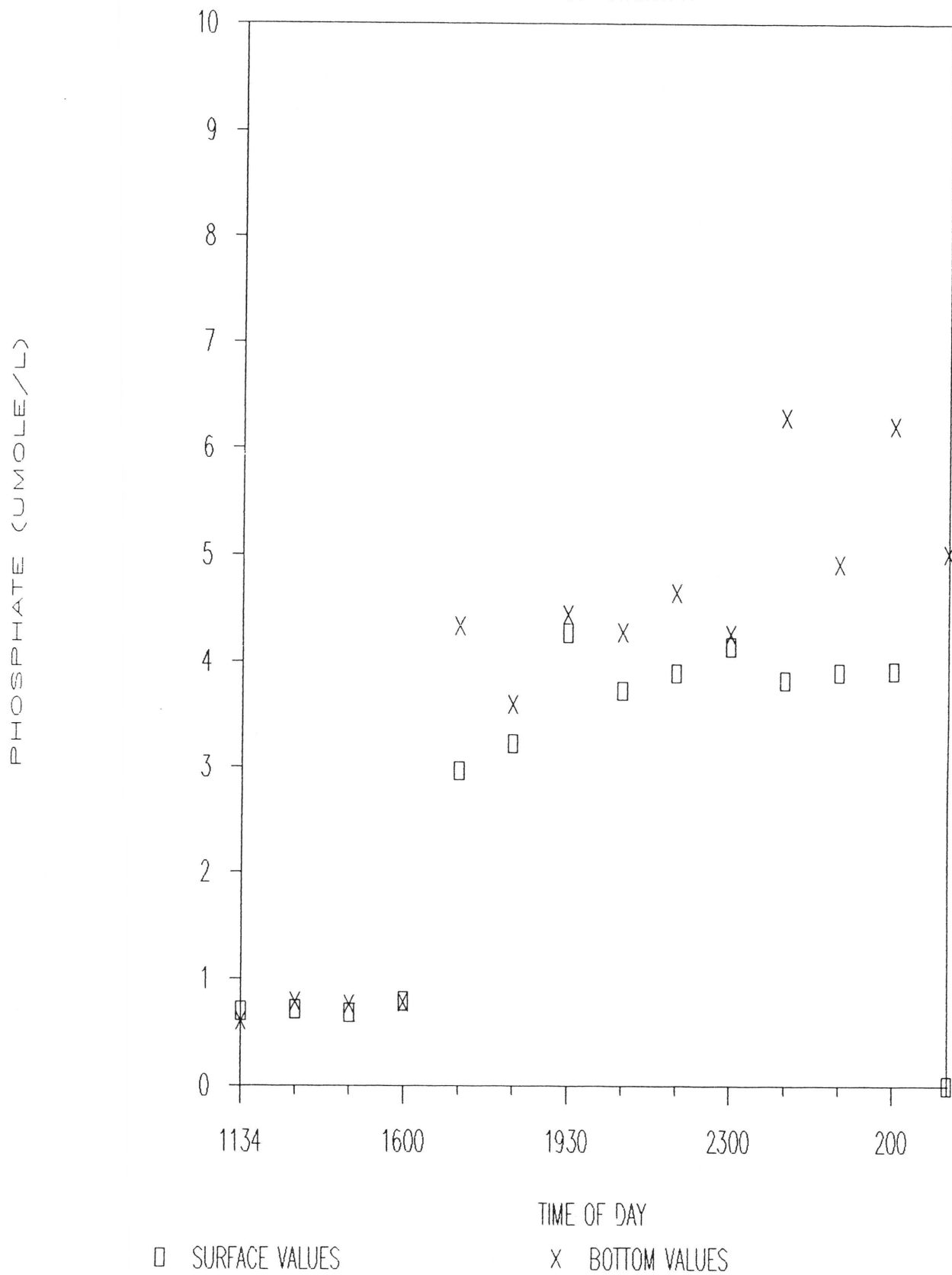
CORPUS CHRISTI/NUECES BAYS

OCT 1987 STATION A



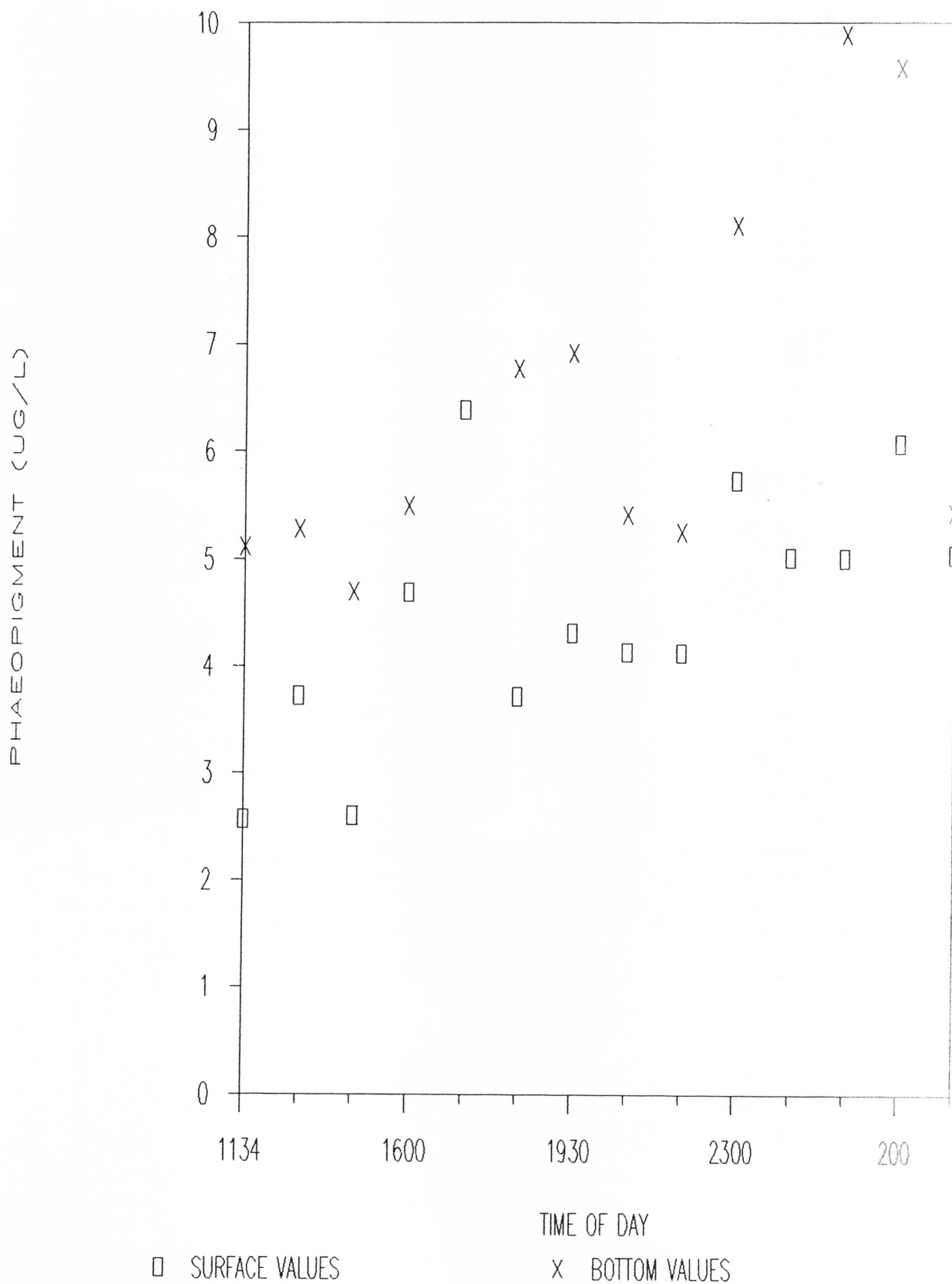
CORPUS CHRISTI/NUECES BAYS

OCT 1987 STATION A



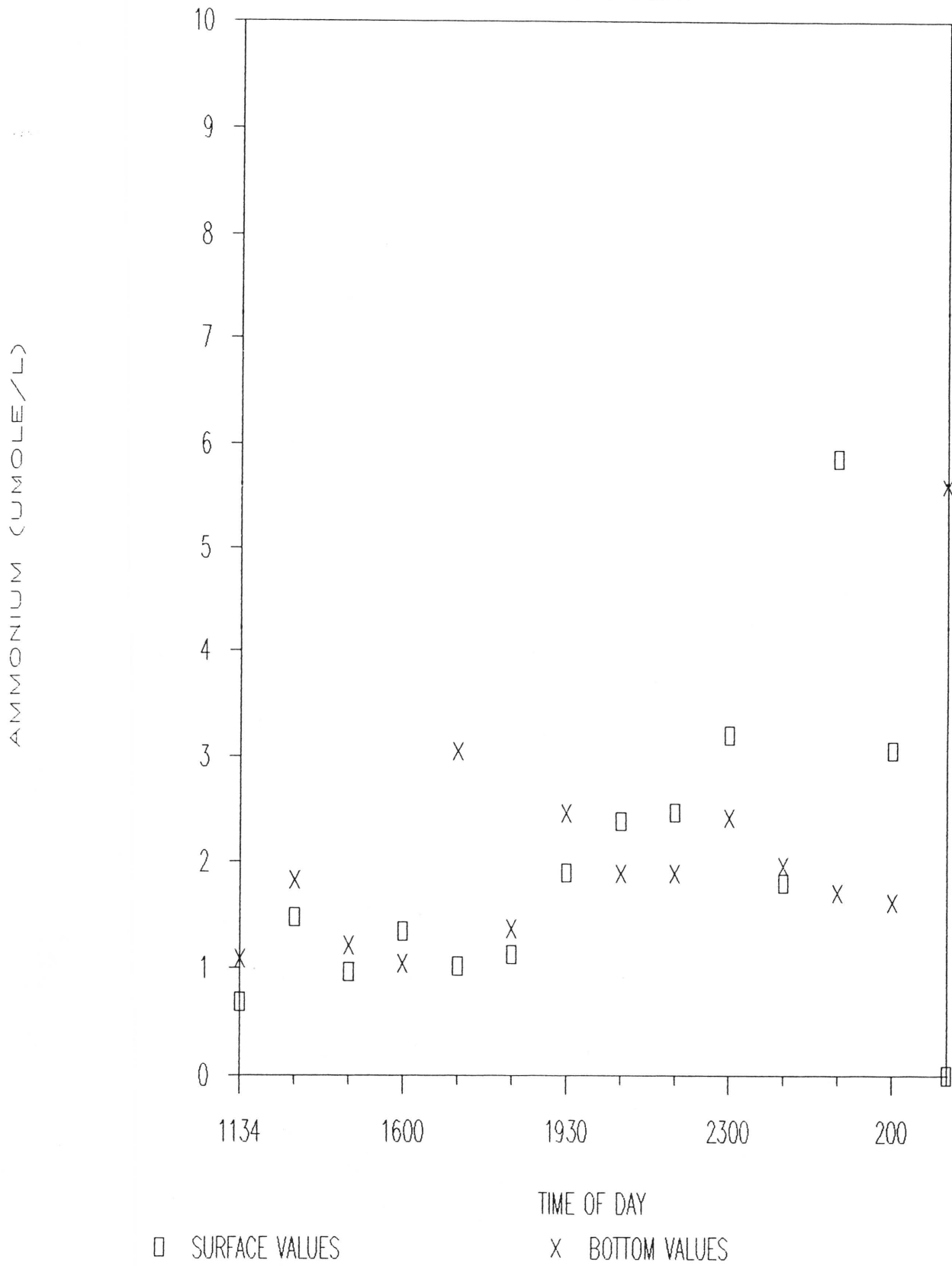
CORPUS CHRISTI/NUECES BAYS

OCT 1987 STATION A



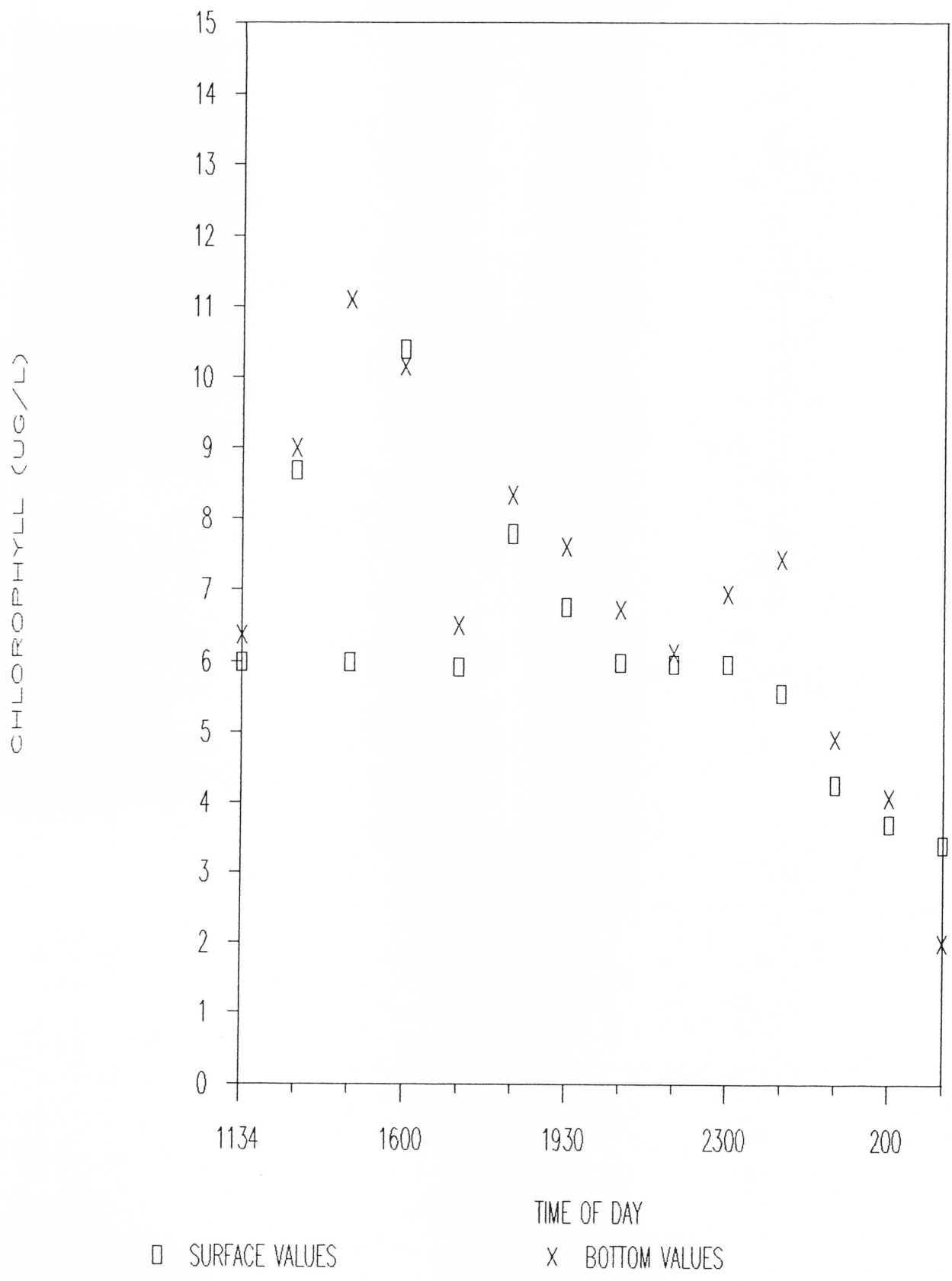
CORPUS CHRISTI/NUECES BAYS

OCT 1987 STATION A



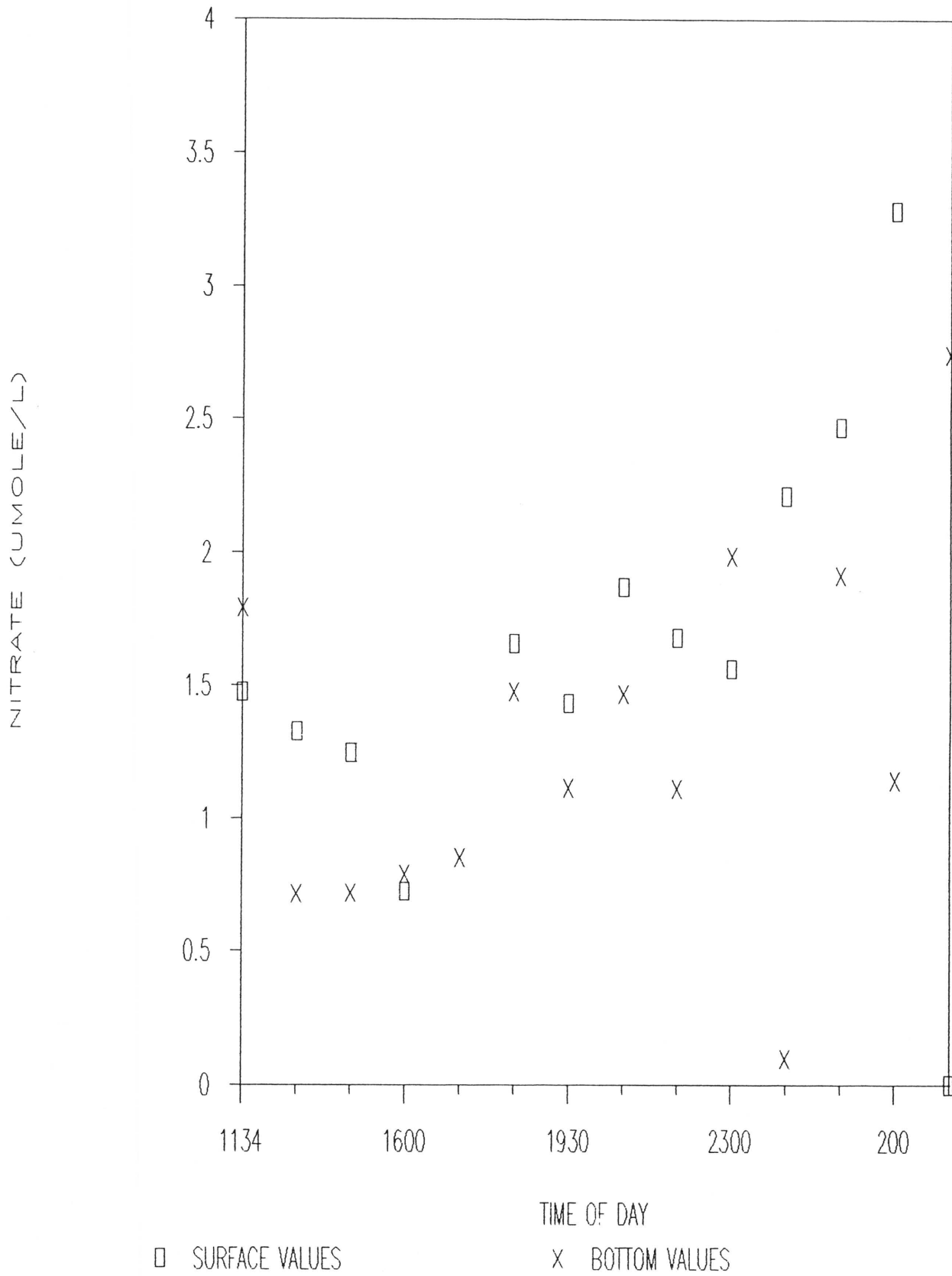
CORPUS CHRISTI/NUECES BAYS

OCT 1987 STATION A



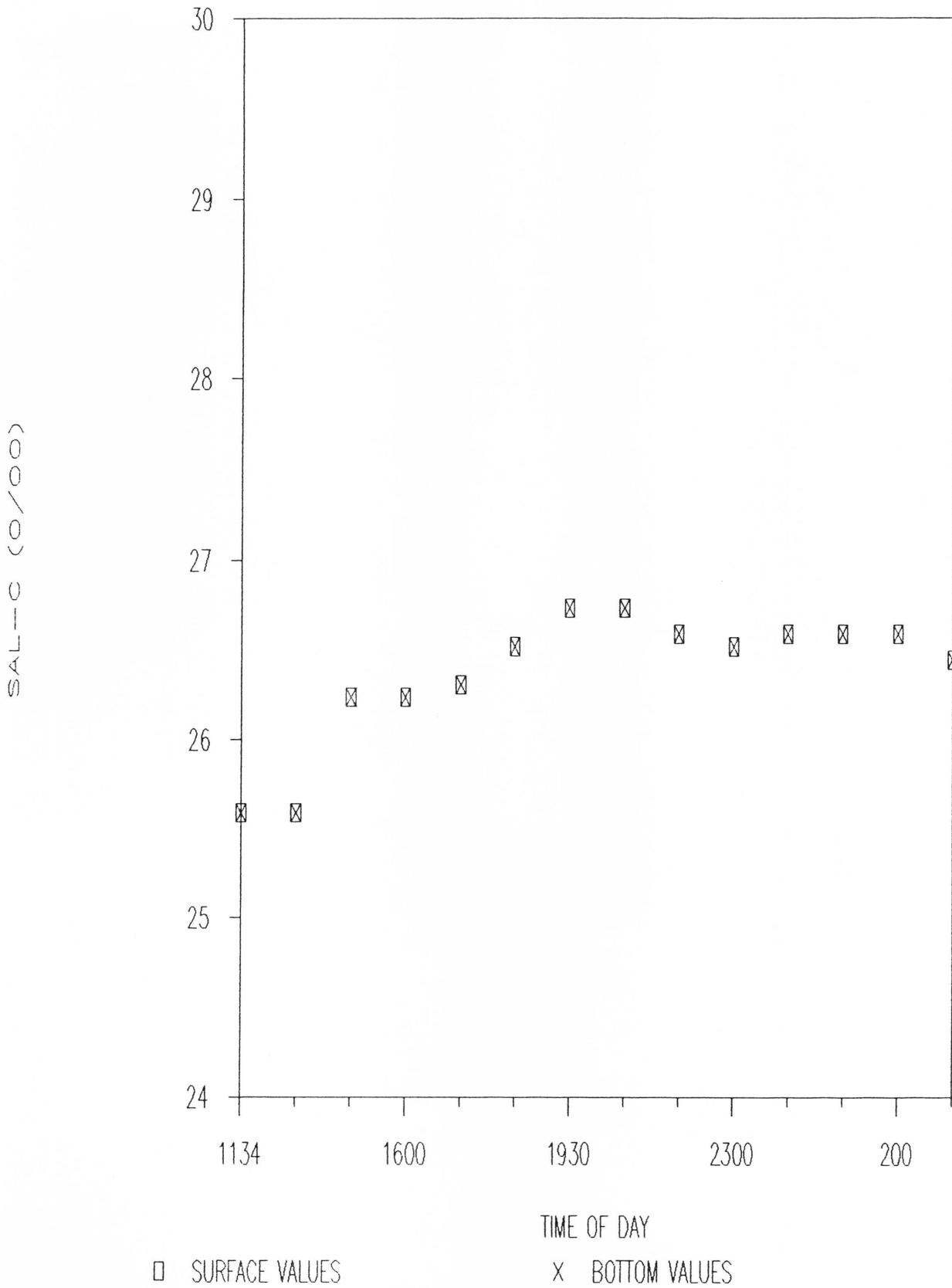
CORPUS CHRISTI/NUECES BAYS

OCT 1987 STATION A



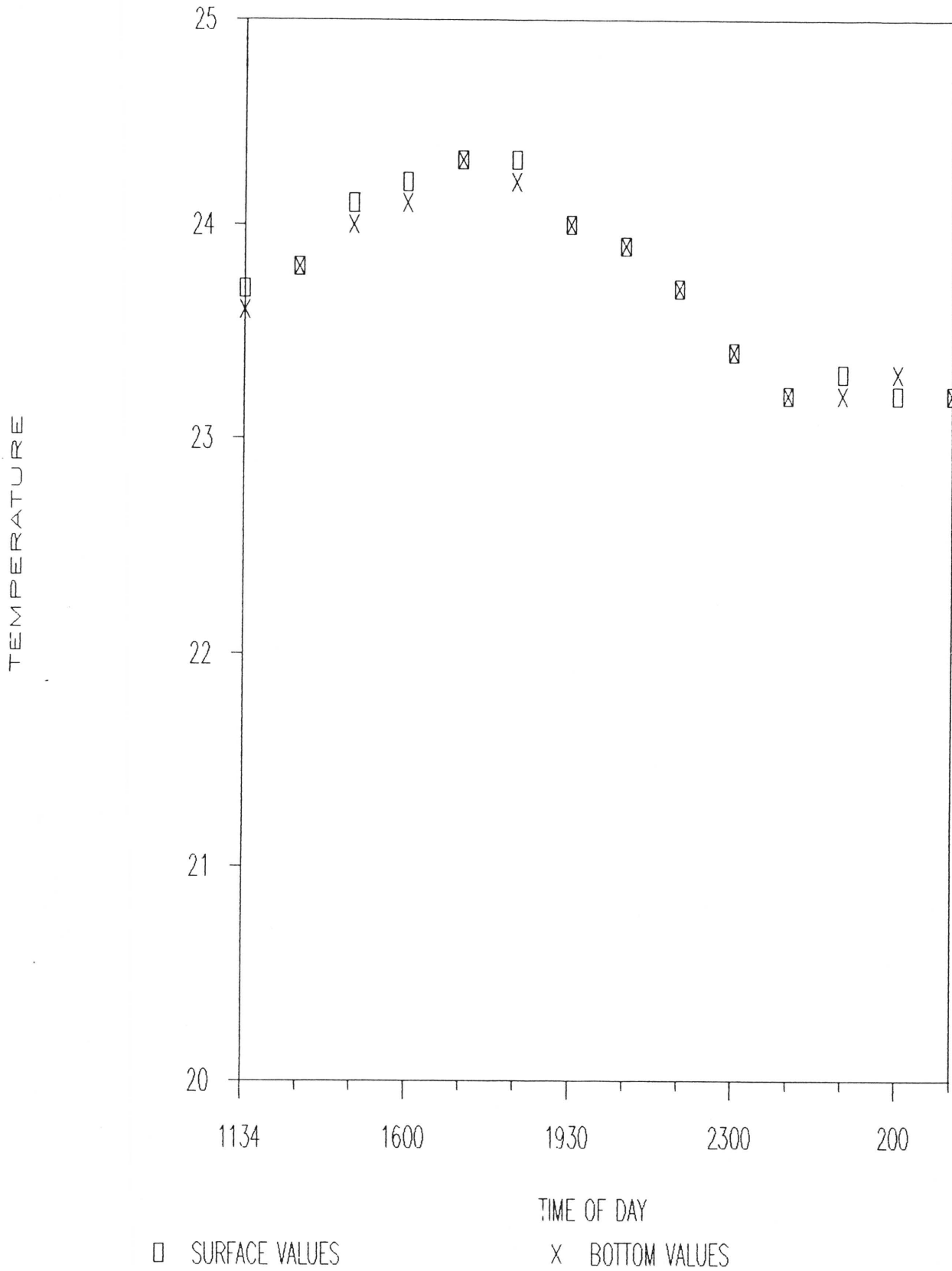
CORPUS CHRISTI/NUECES BAYS


OCT 1987 STATION A




CORPUS CHRISTI/NUECES BAYS

OCT 1987 STATION A



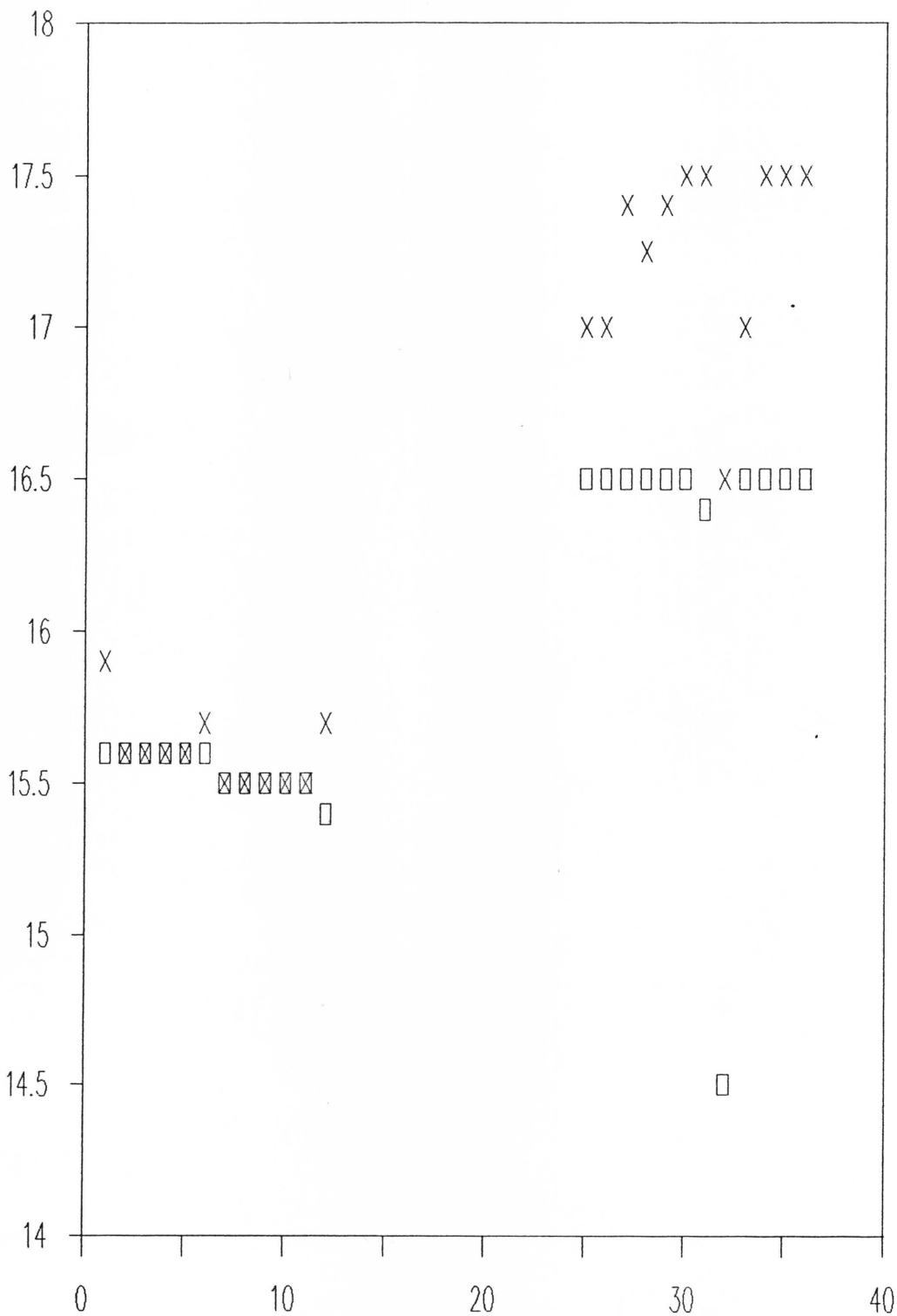




SAN ANTONIO BAY

JAN 1987 STATION C

TEMPERATURE



ELAPSED TIME

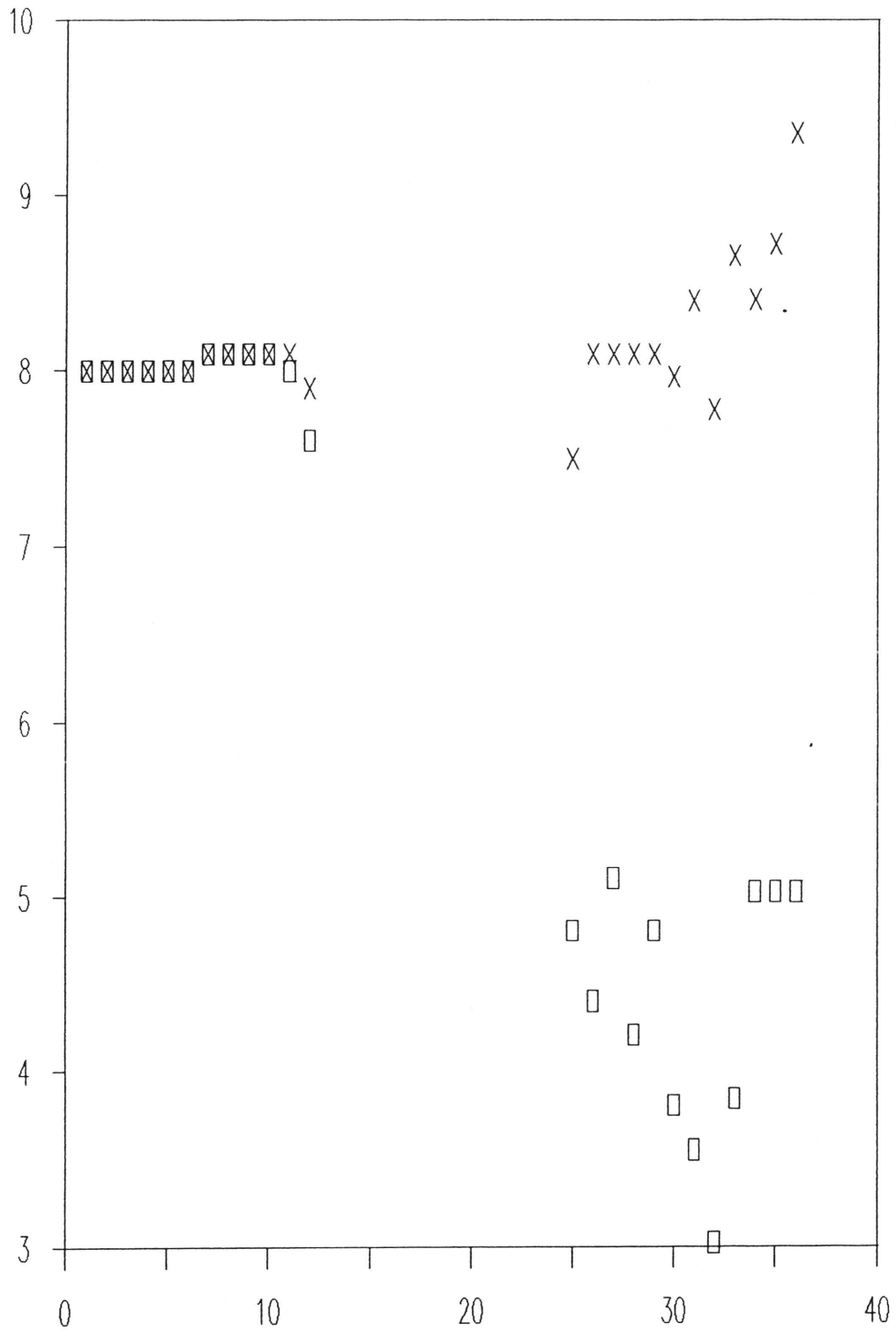
□ SURFACE VALUES

X BOTTOM VALUES

SAN ANTONIO BAY

JAN 1987 STATION C

SAL-C (0/00)

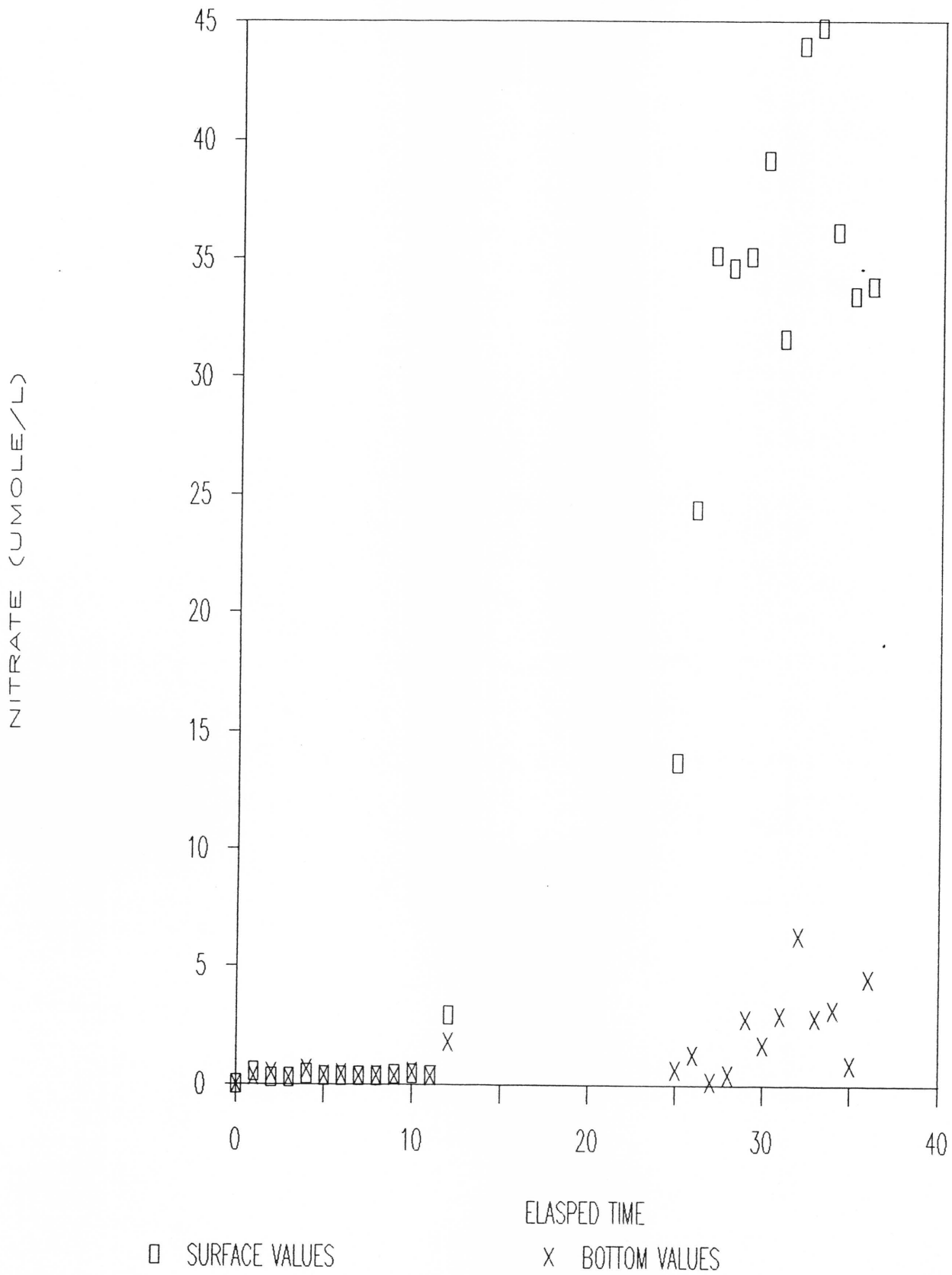


□ SURFACE VALUES

X BOTTOM VALUES

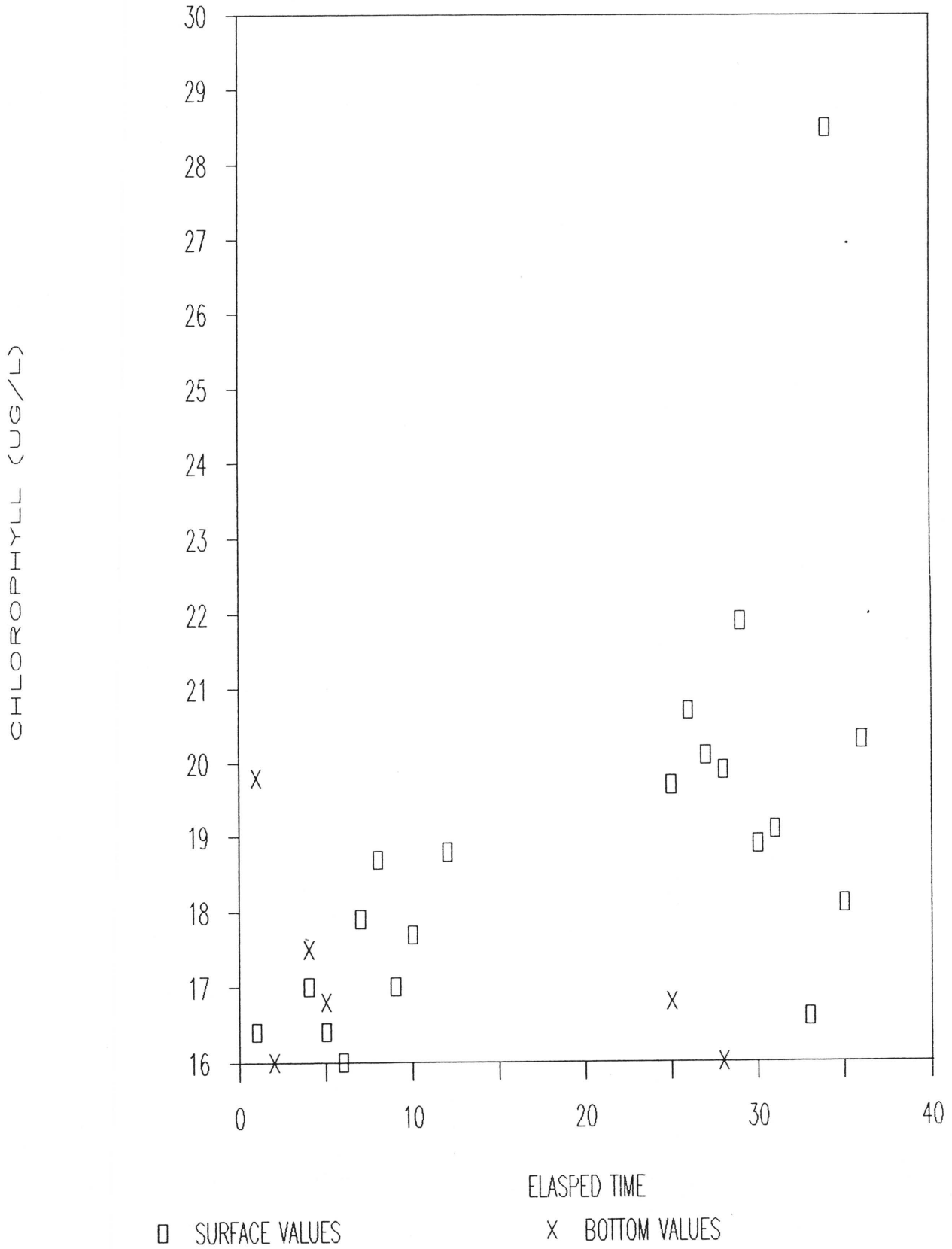
SAN ANTONIO BAY

JAN 1987 STATION C



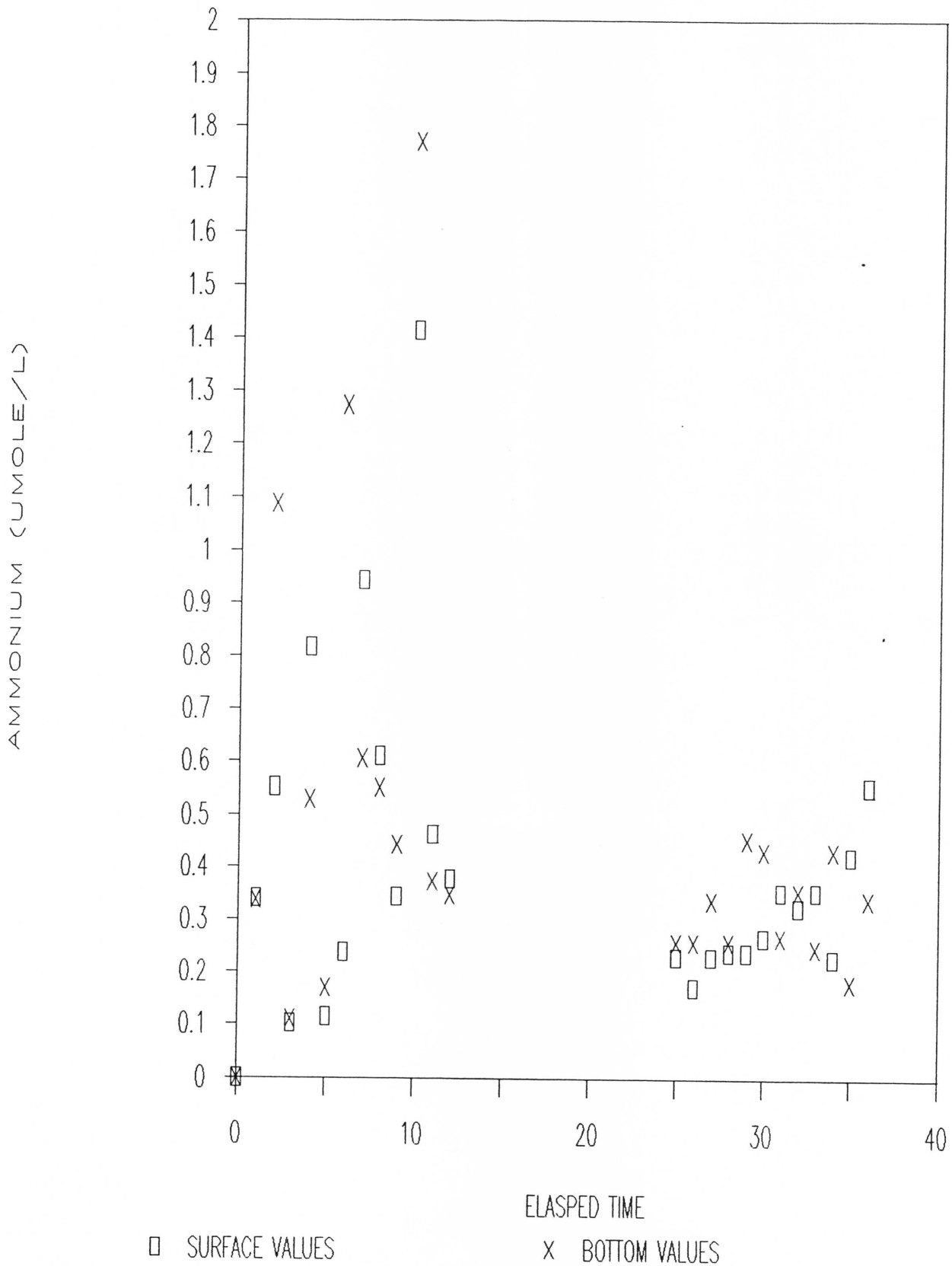
SAN ANTONIO BAY

JAN 1987 STATION C



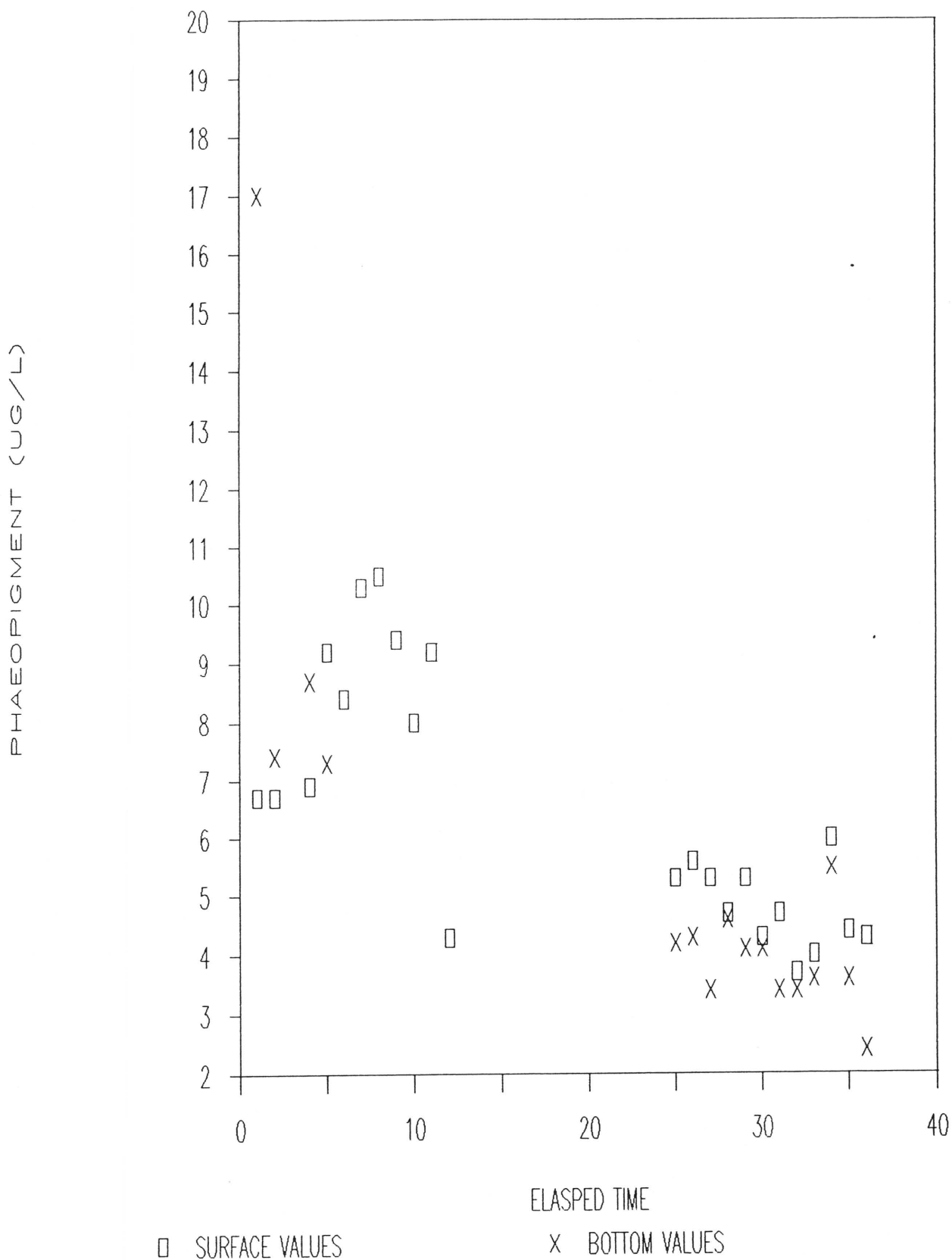
SAN ANTONIO BAY

JAN 1987 STATION C



SAN ANTONIO BAY

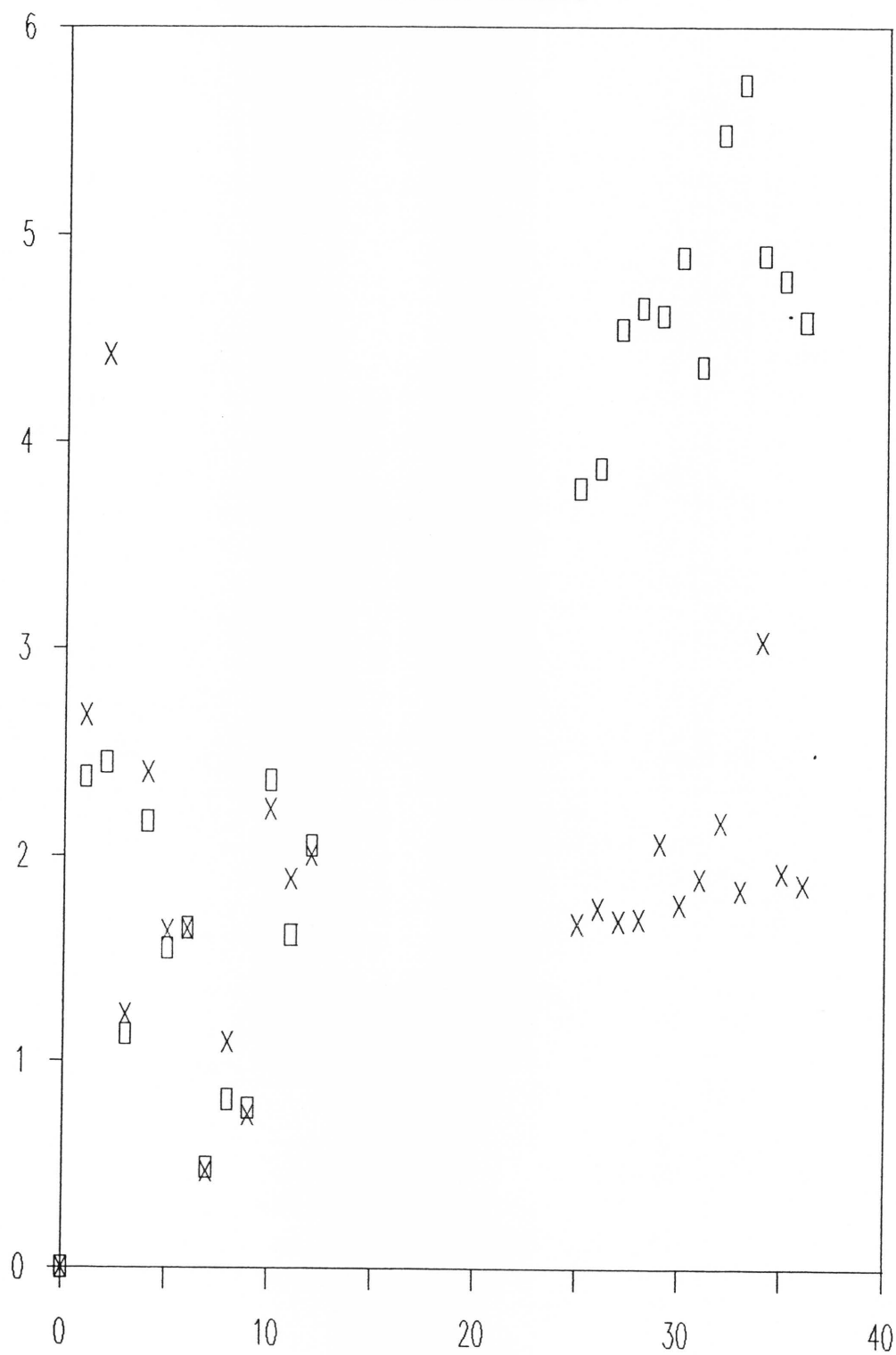
JAN 1987 STATION C



SAN ANTONIO BAY

JAN 1987 STATION C

PHOSPHATE (UMOLE/L)

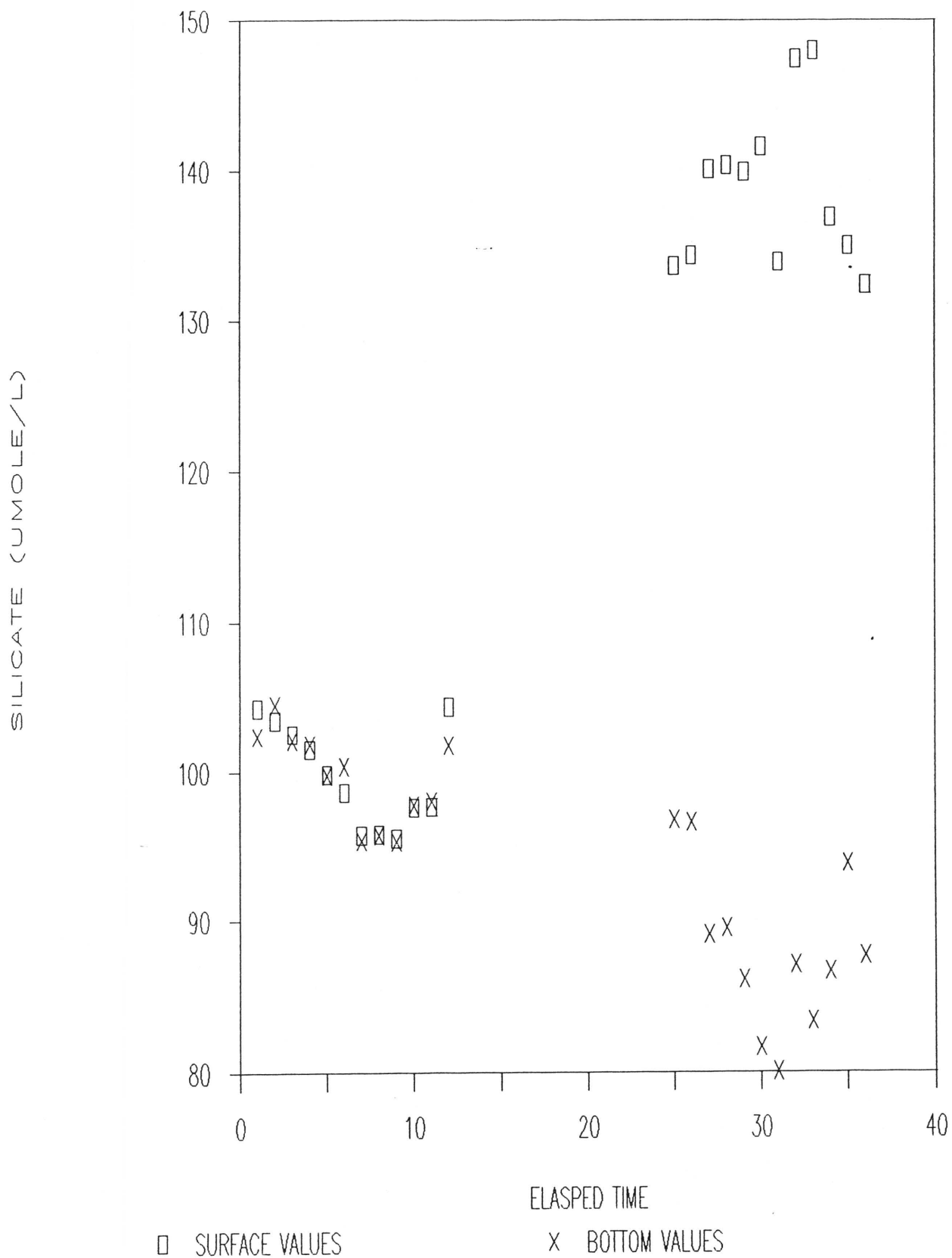


□ SURFACE VALUES

X BOTTOM VALUES

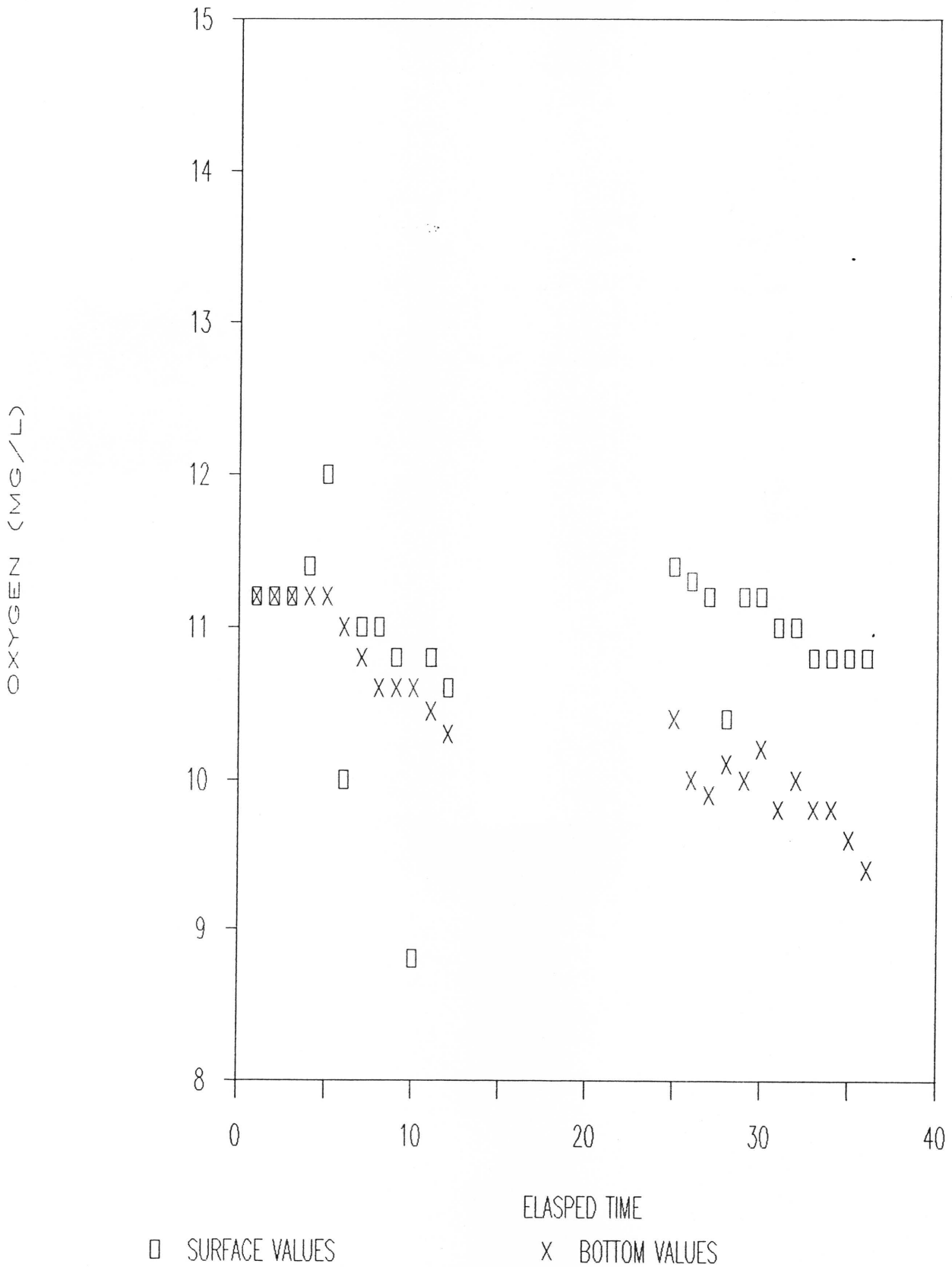
SAN ANTONIO BAY


JAN 1987 STATION C





SAN ANTONIO BAY

JAN 1987 STATION C



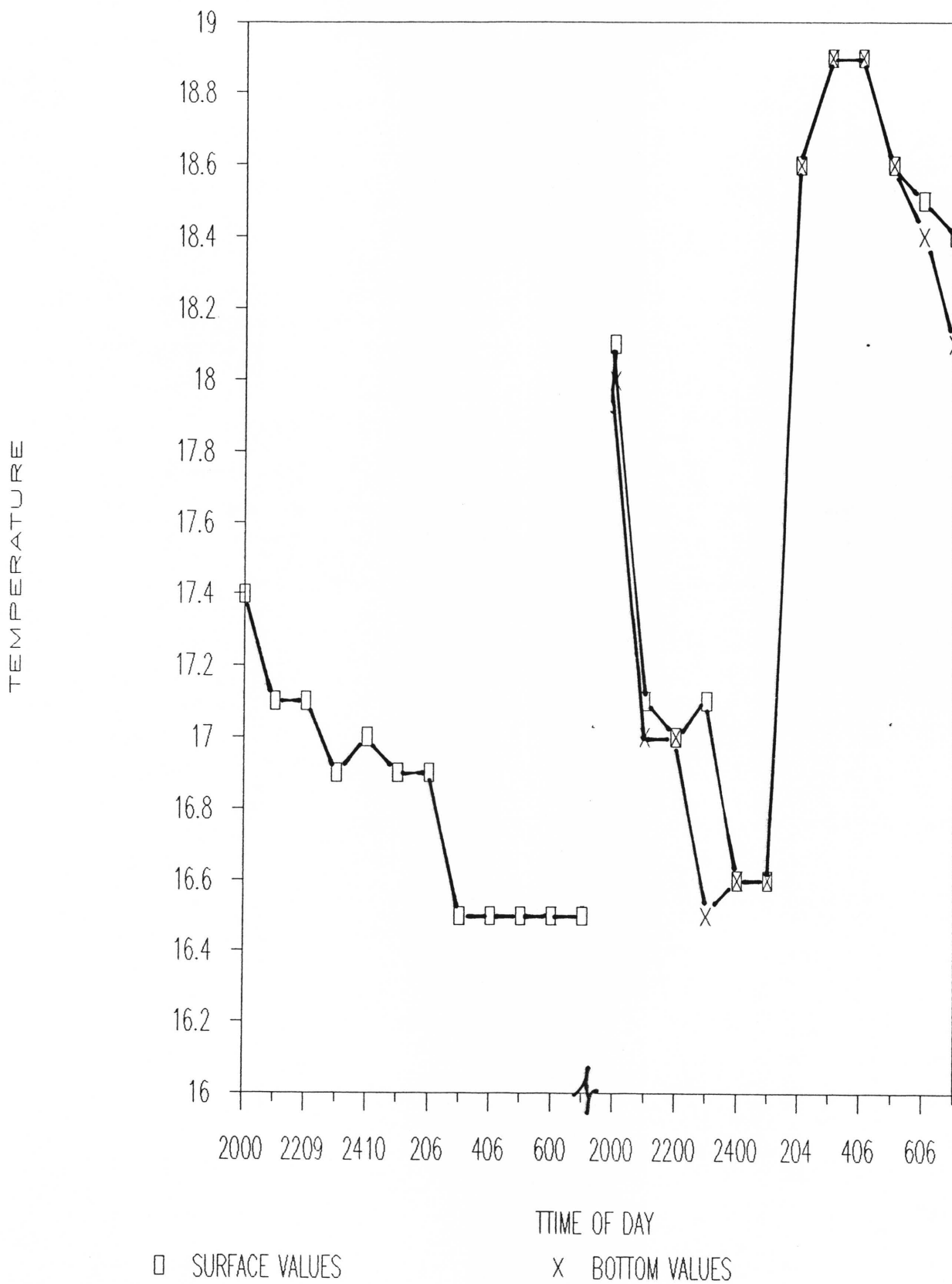






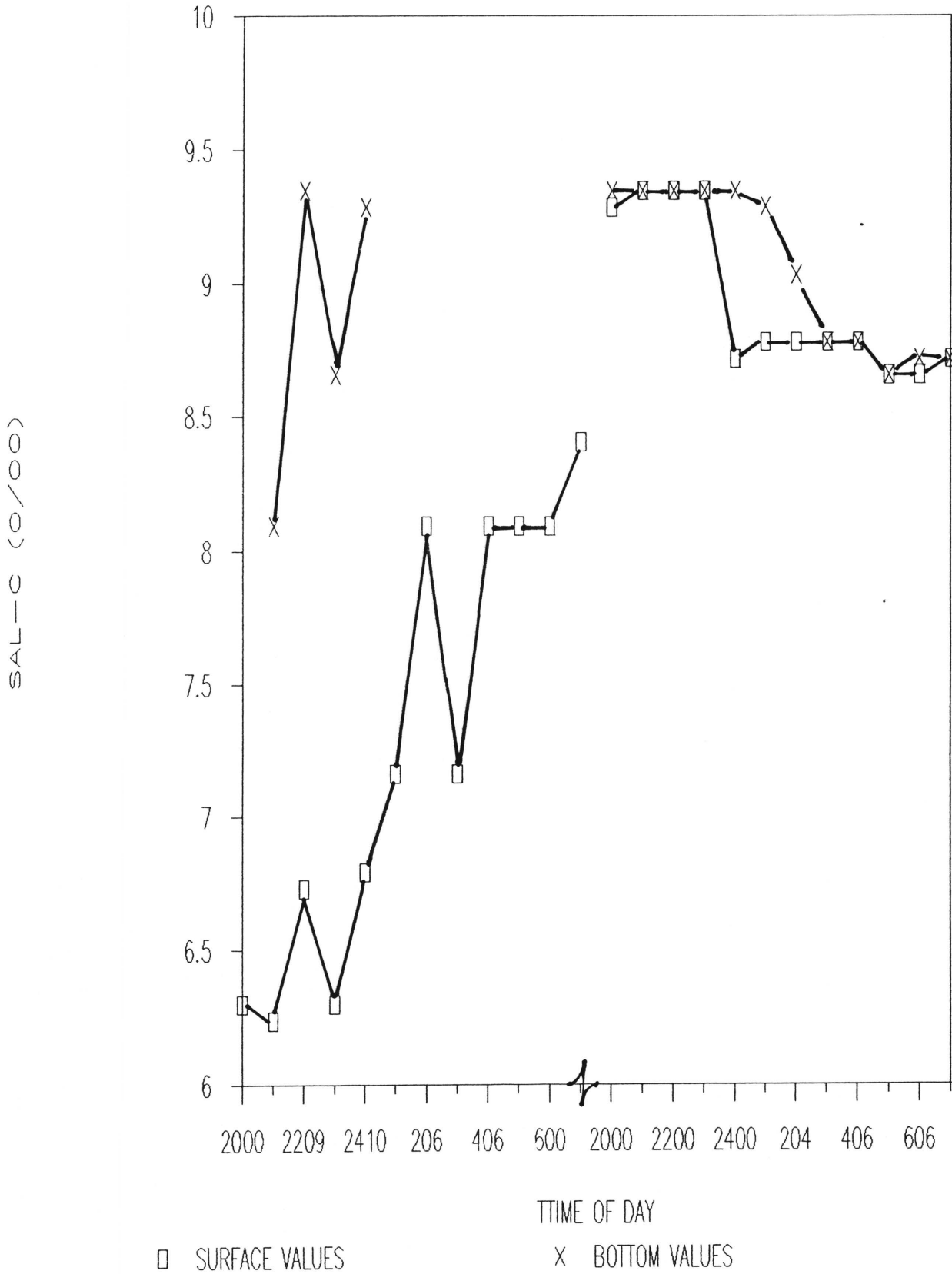
SAN ANTONIO BAY

APRIL 1987 STATION C



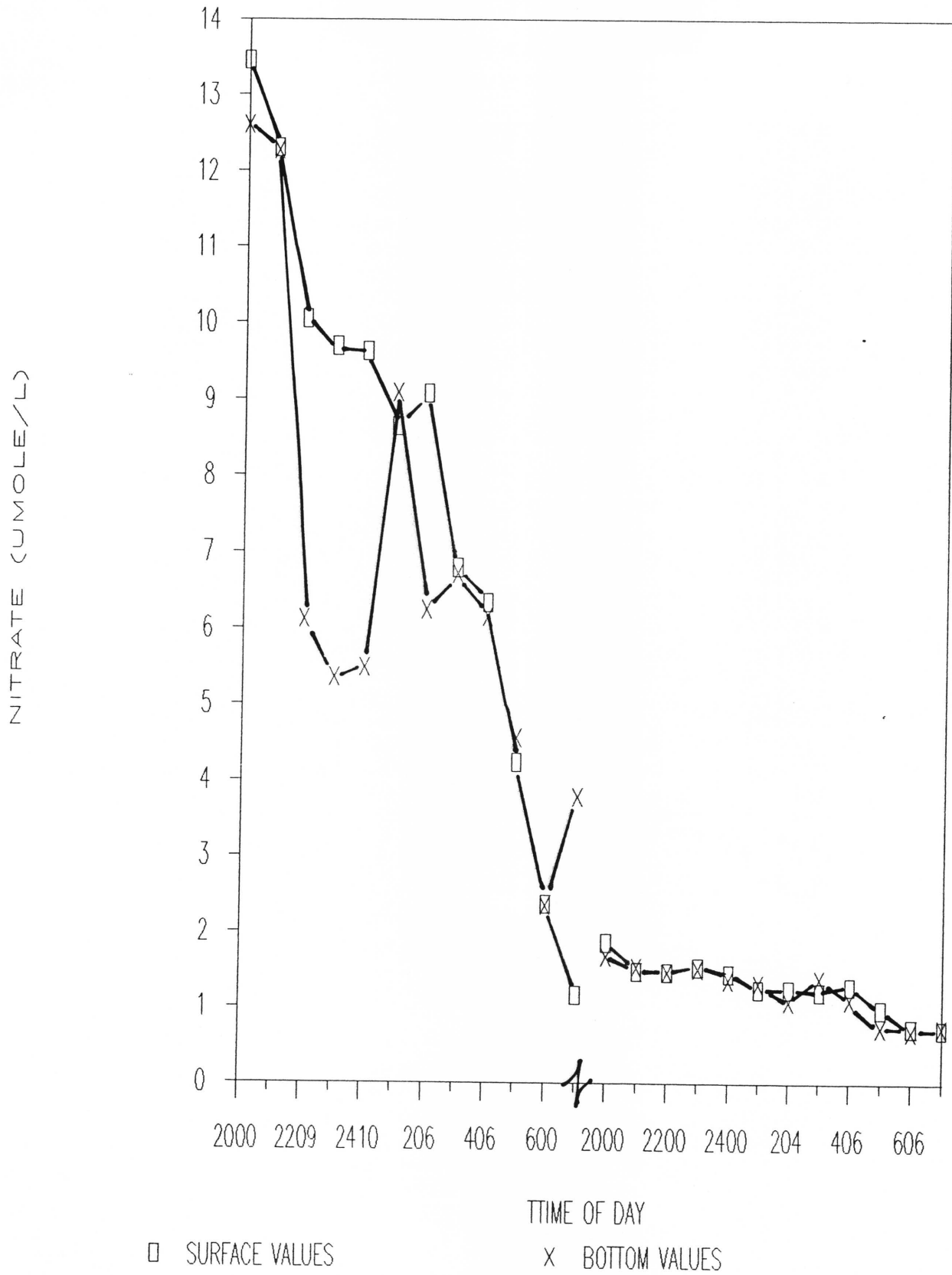
SAN ANTONIO BAY


APRIL 1987 STATION C



SAN ANTONIO BAY

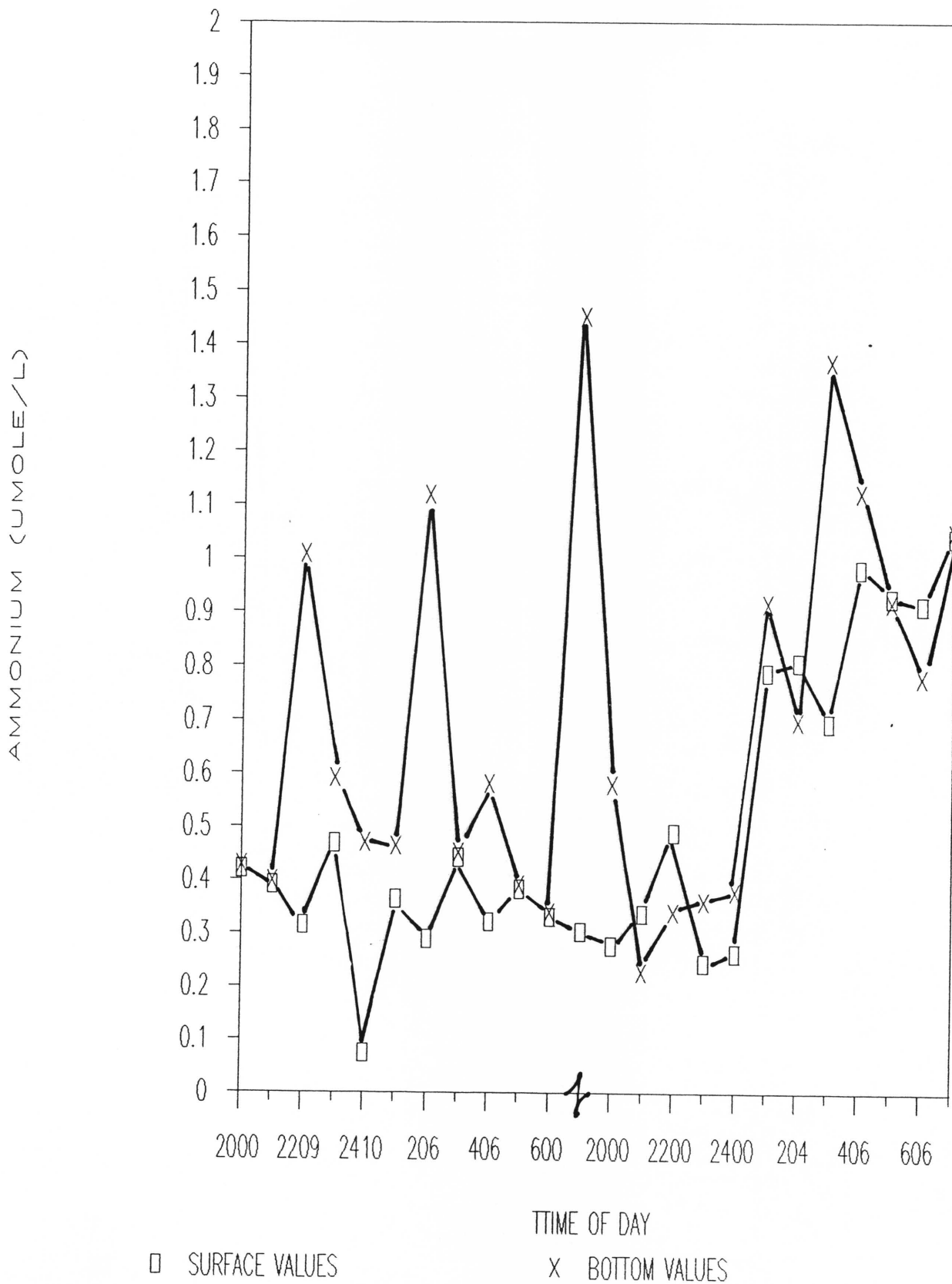
APRIL 1987 STATION C





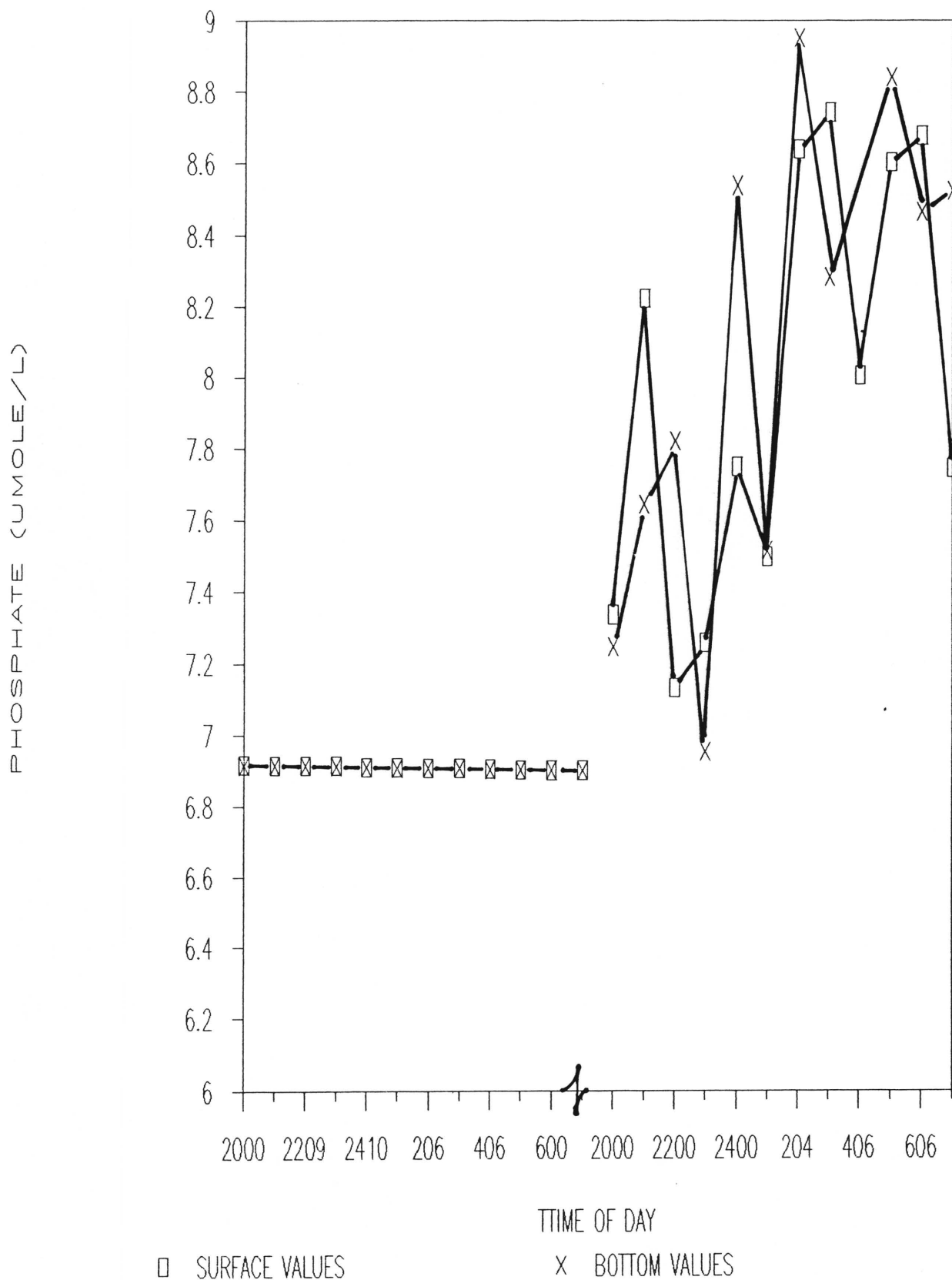
SAN ANTONIO BAY

APRIL 1987 STATION C



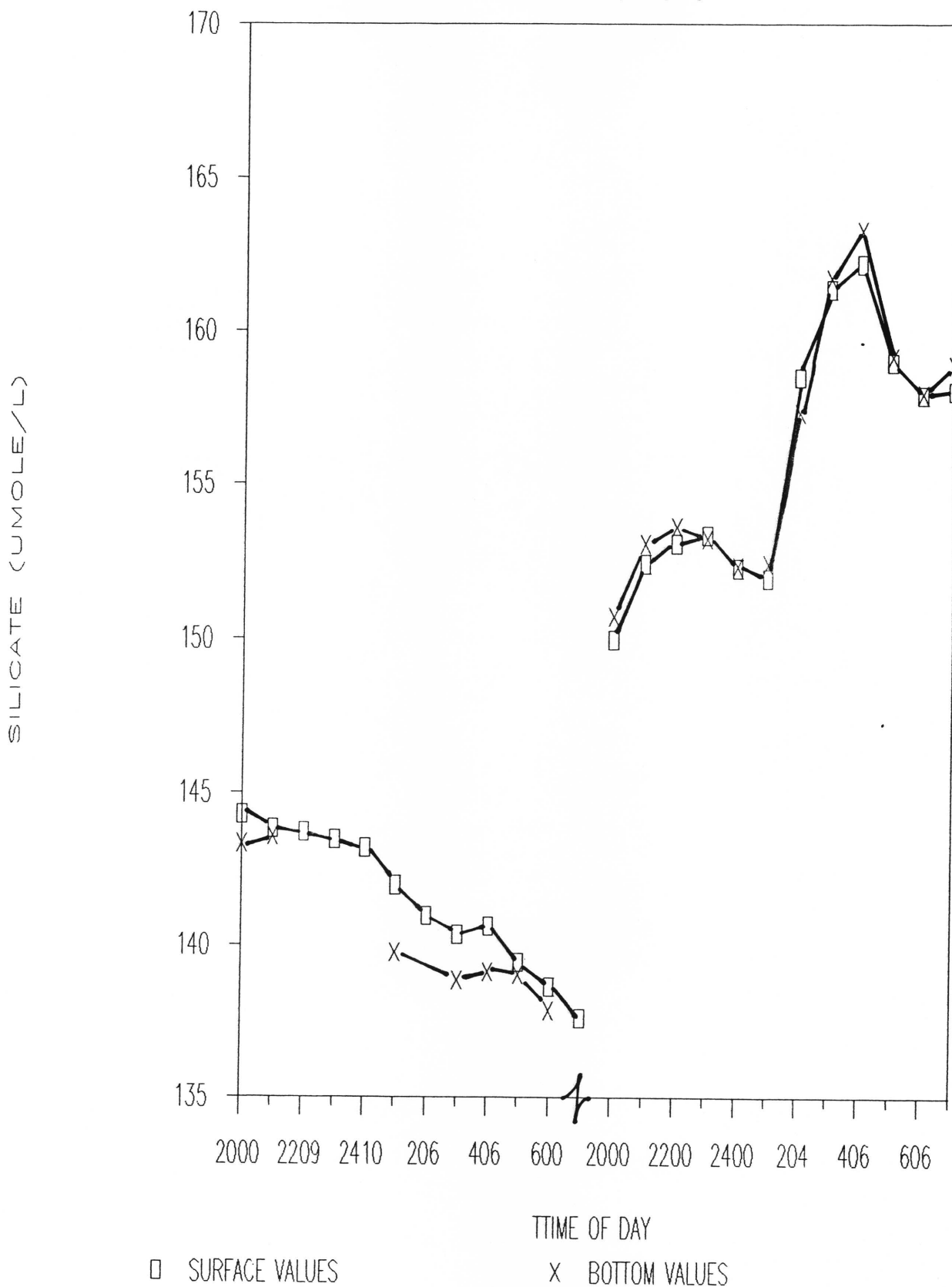
SAN ANTONIO BAY

APRIL 1987 STATION C



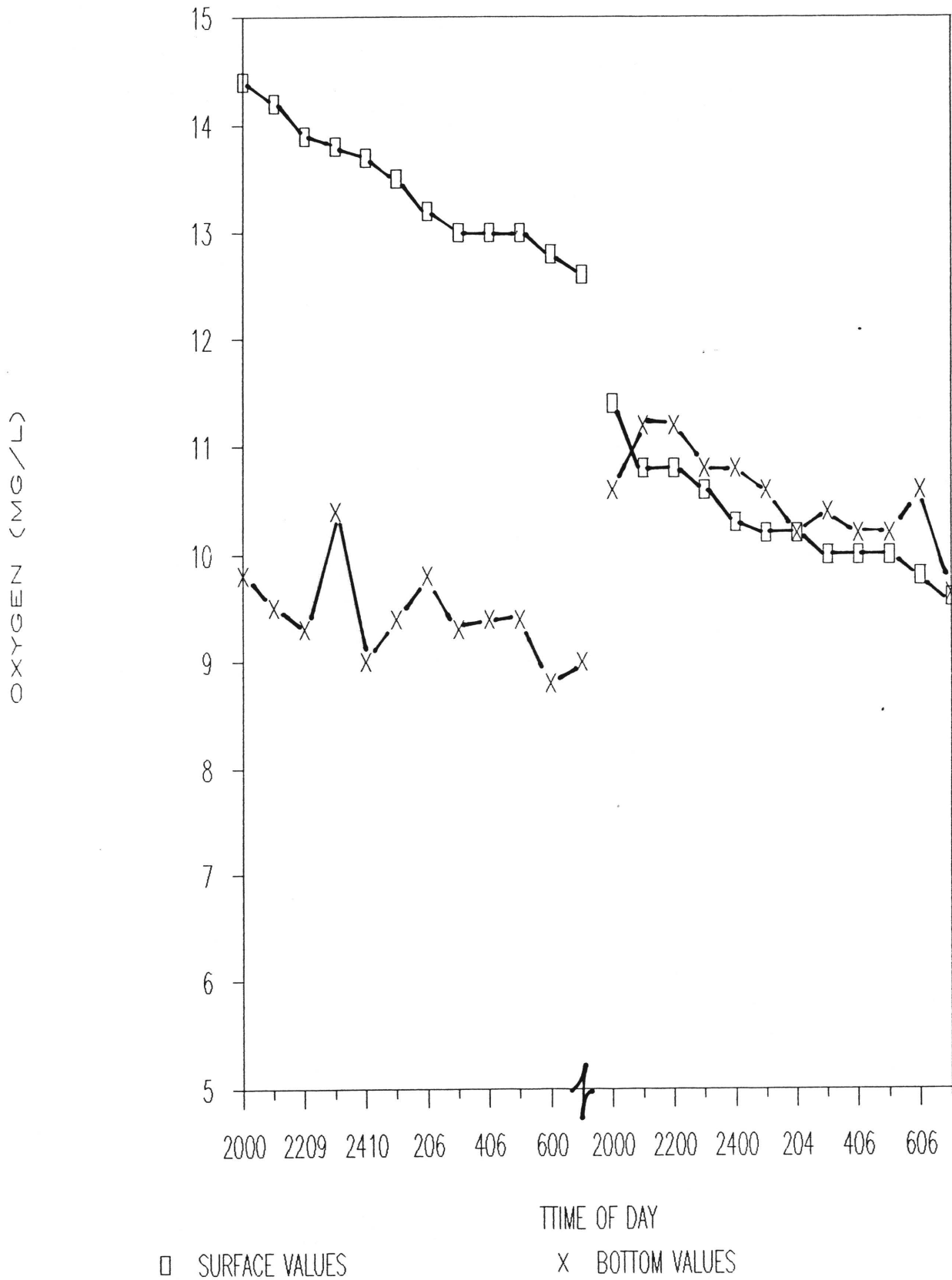
SAN ANTONIO BAY


APRIL 1987 STATION C




SAN ANTONIO BAY

APRIL 1987 STATION C



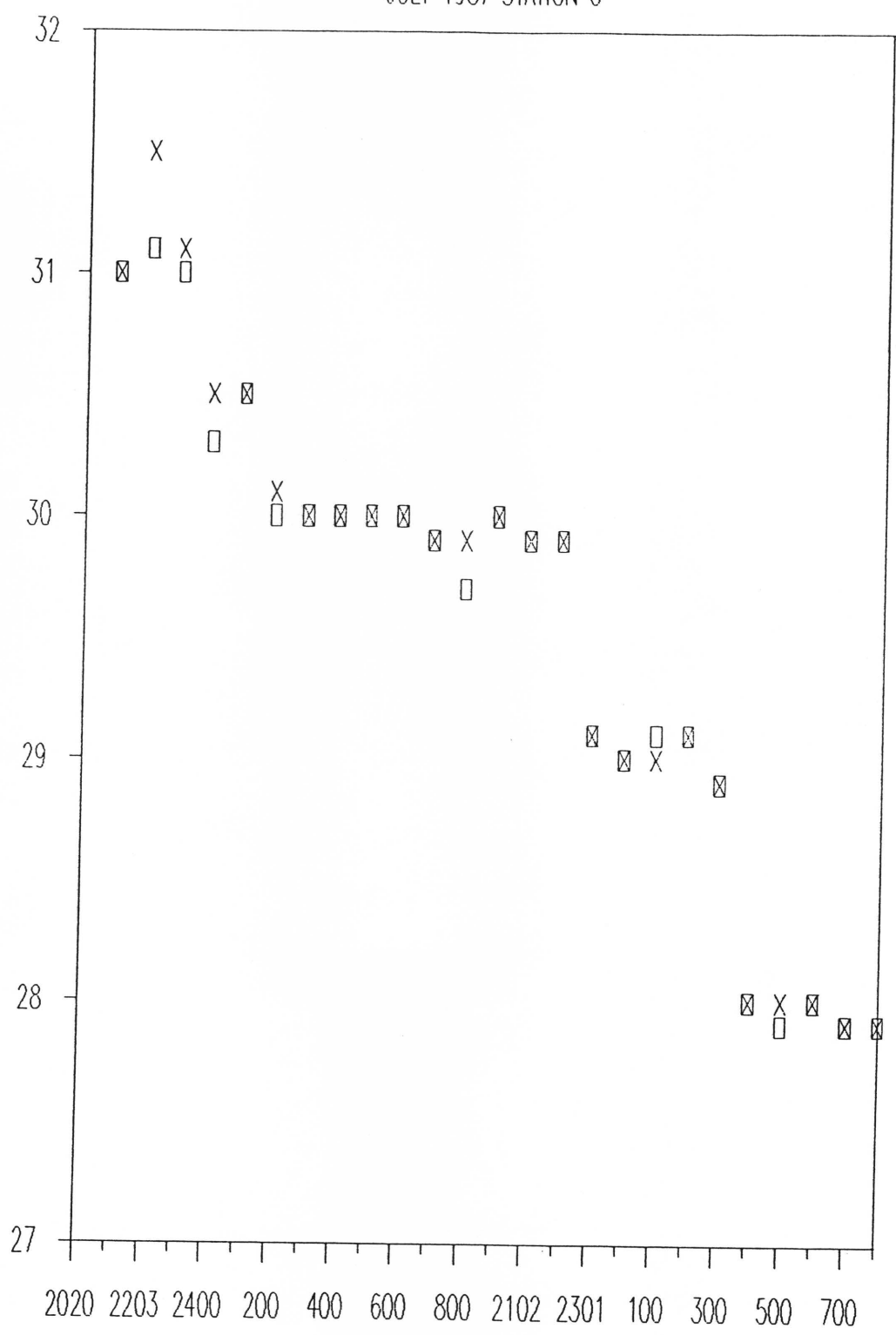




SAN ANTONIO BAY

JULY 1987 STATION C

TEMPERATURE

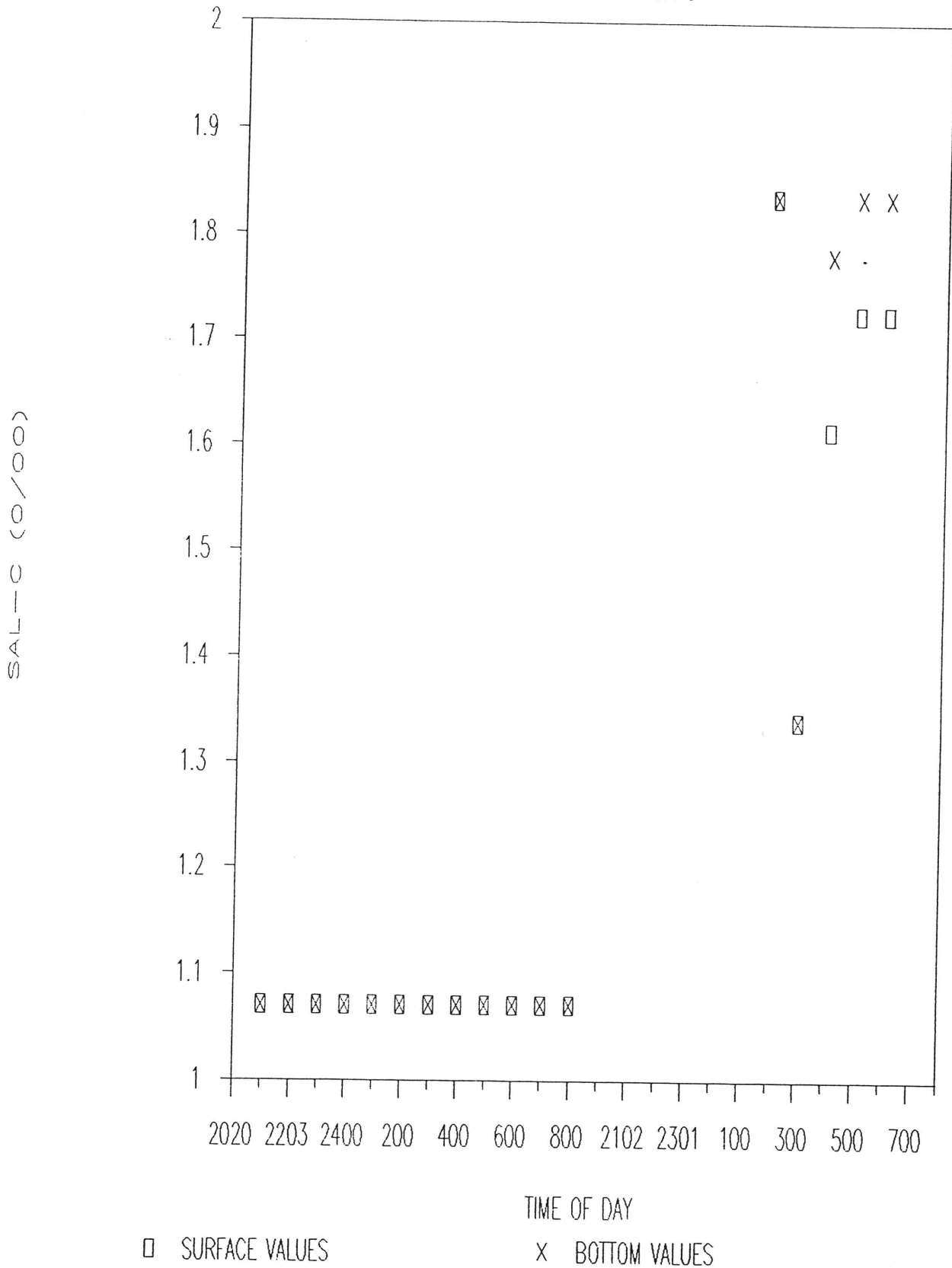


□ SURFACE VALUES

TIME OF DAY
X BOTTOM VALUES

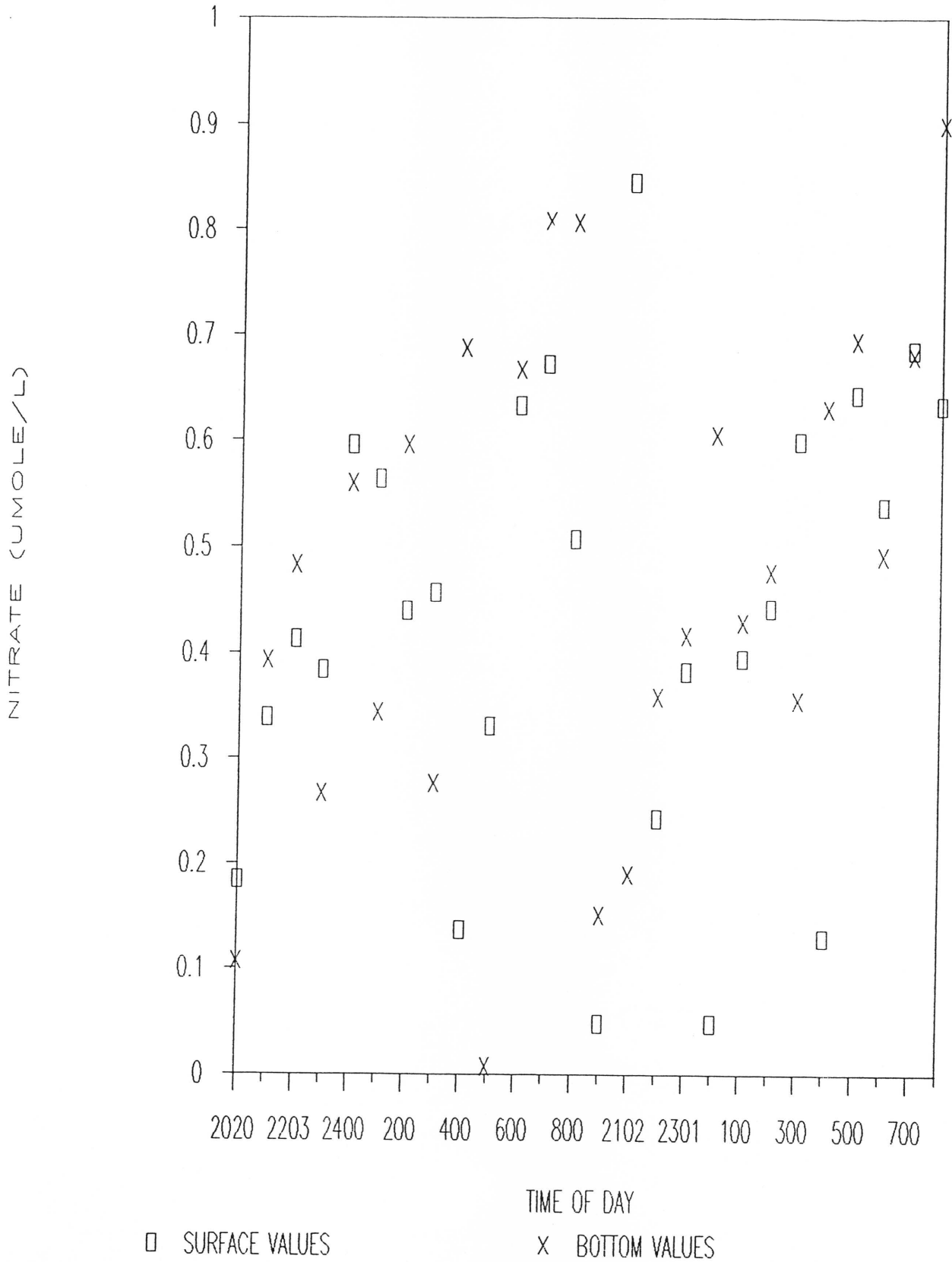
SAN ANTONIO BAY

JULY 1987 STATION C



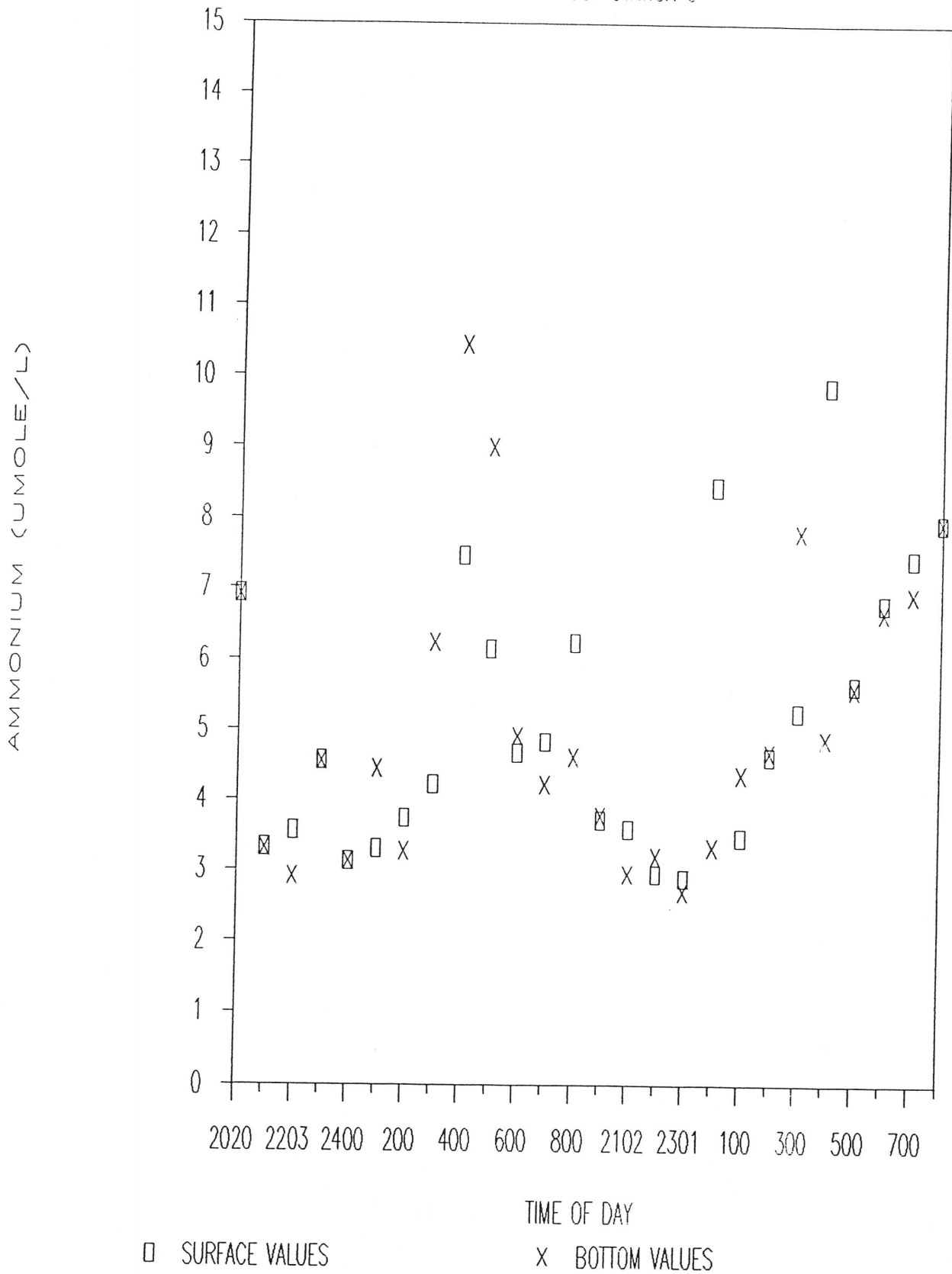
SAN ANTONIO BAY

JULY 1987 STATION C



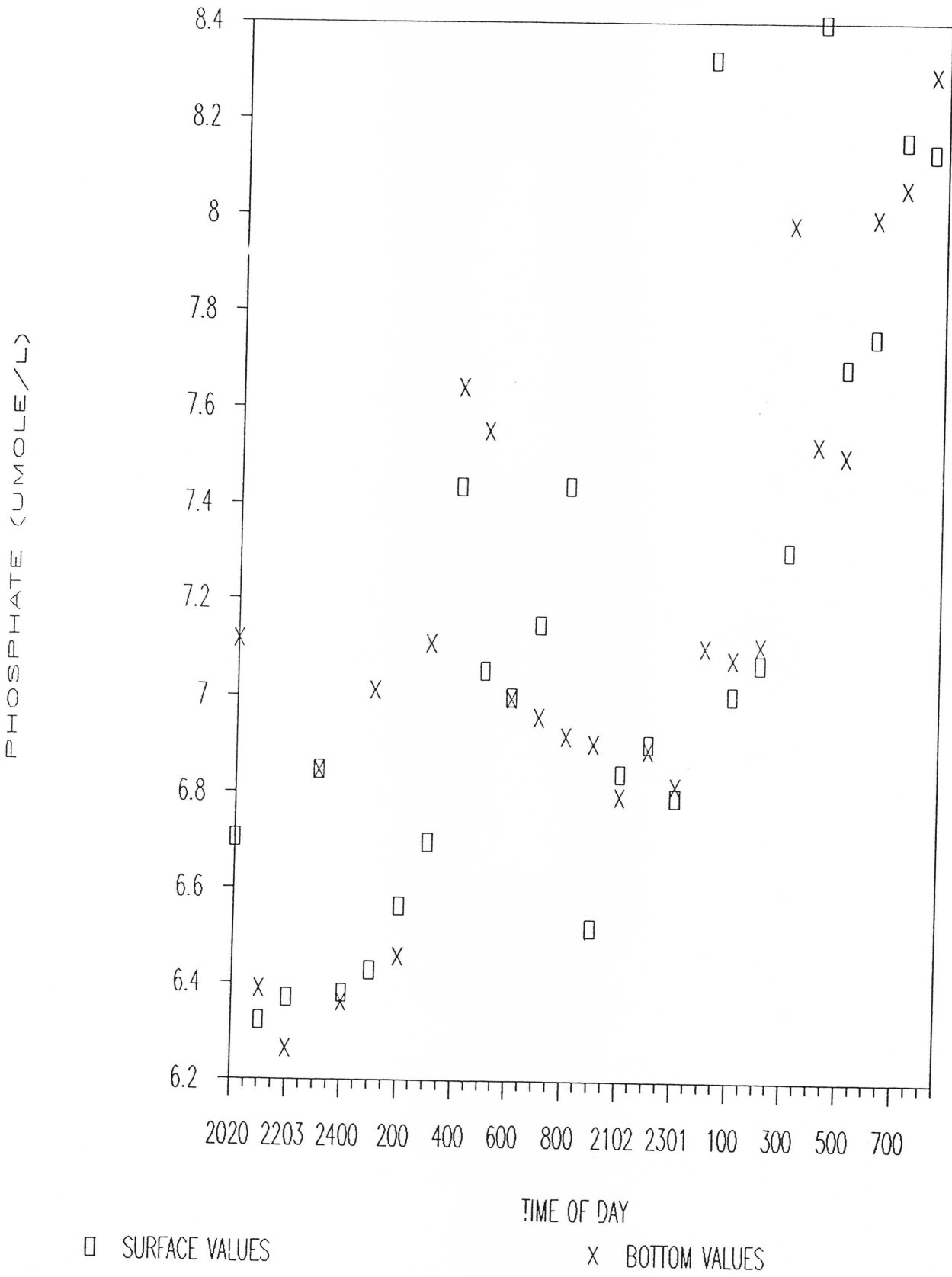
SAN ANTONIO BAY

JULY 1987 STATION C



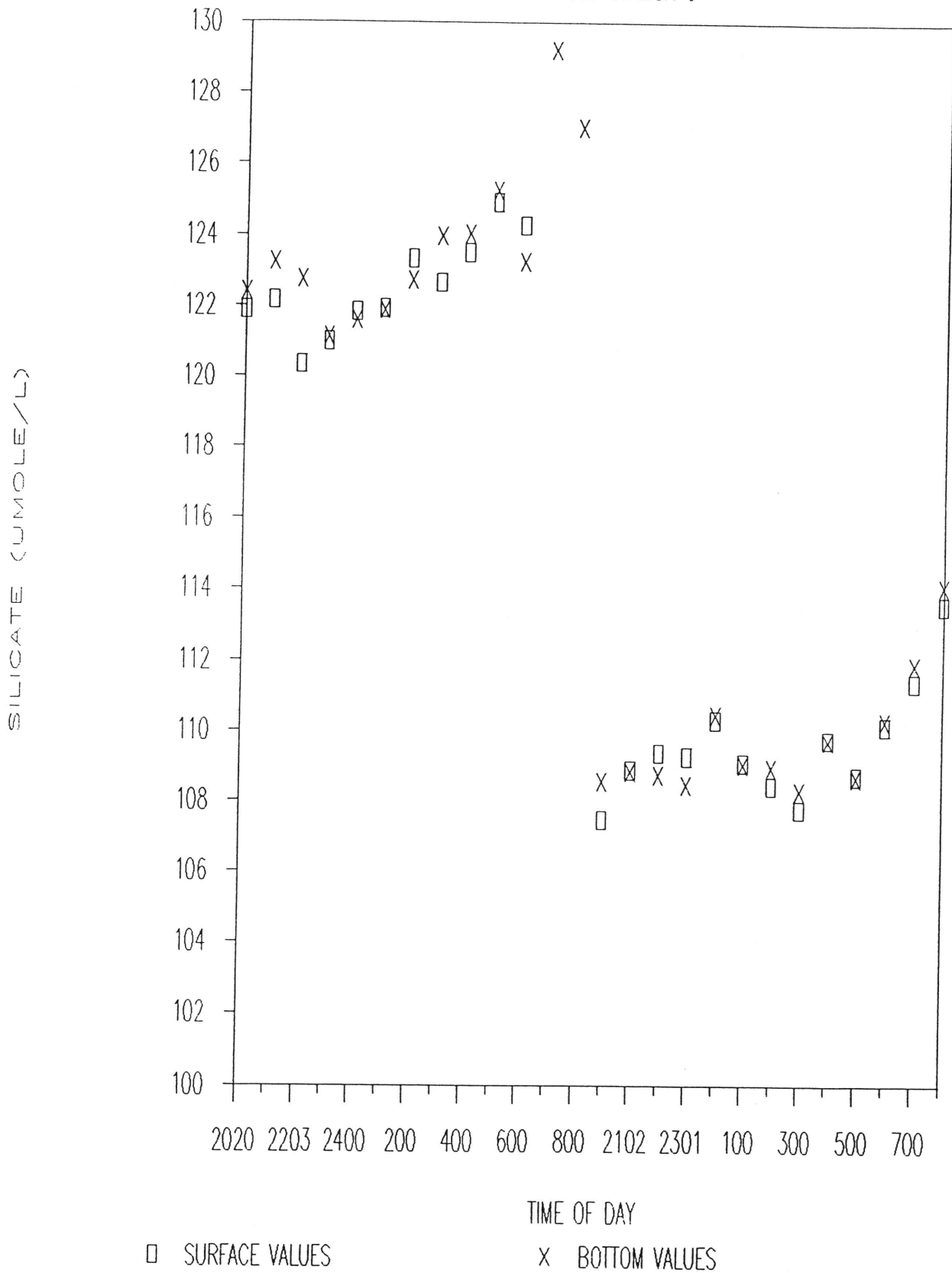
SAN ANTONIO BAY

JULY 1987 STATION C



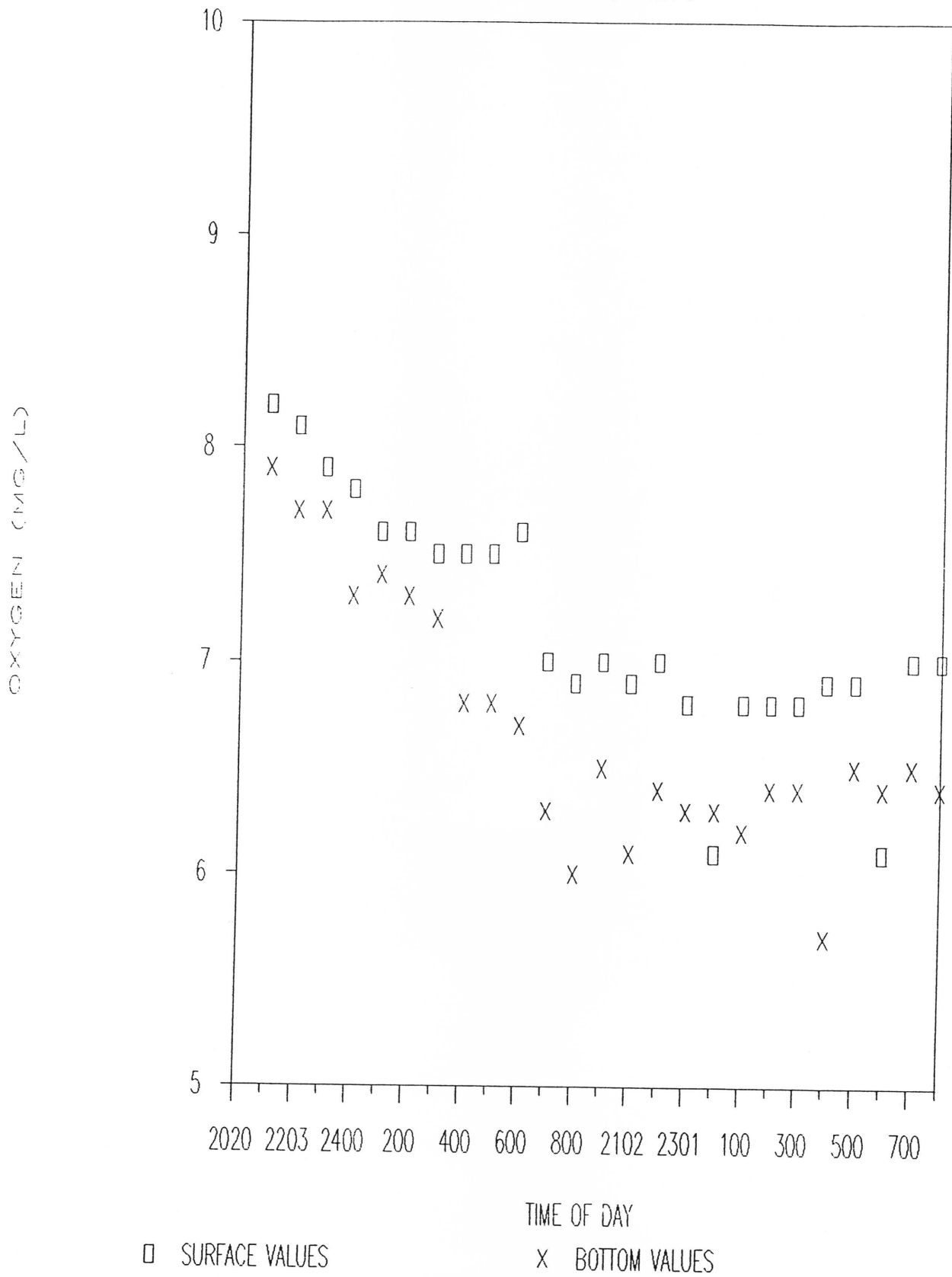
SAN ANTONIO BAY

JULY 1987 STATION C





SAN ANTONIO BAY

JULY 1987 STATION C



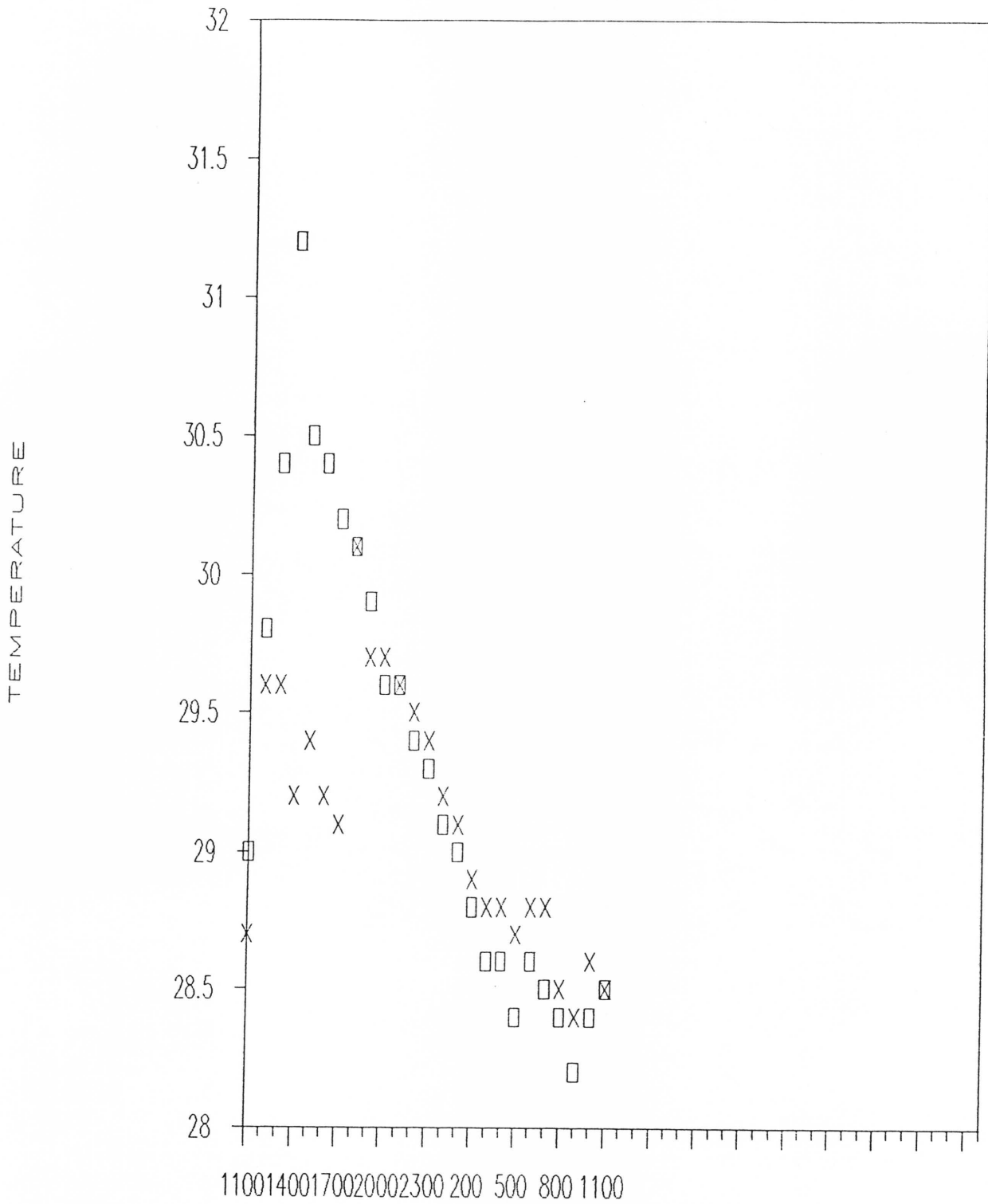






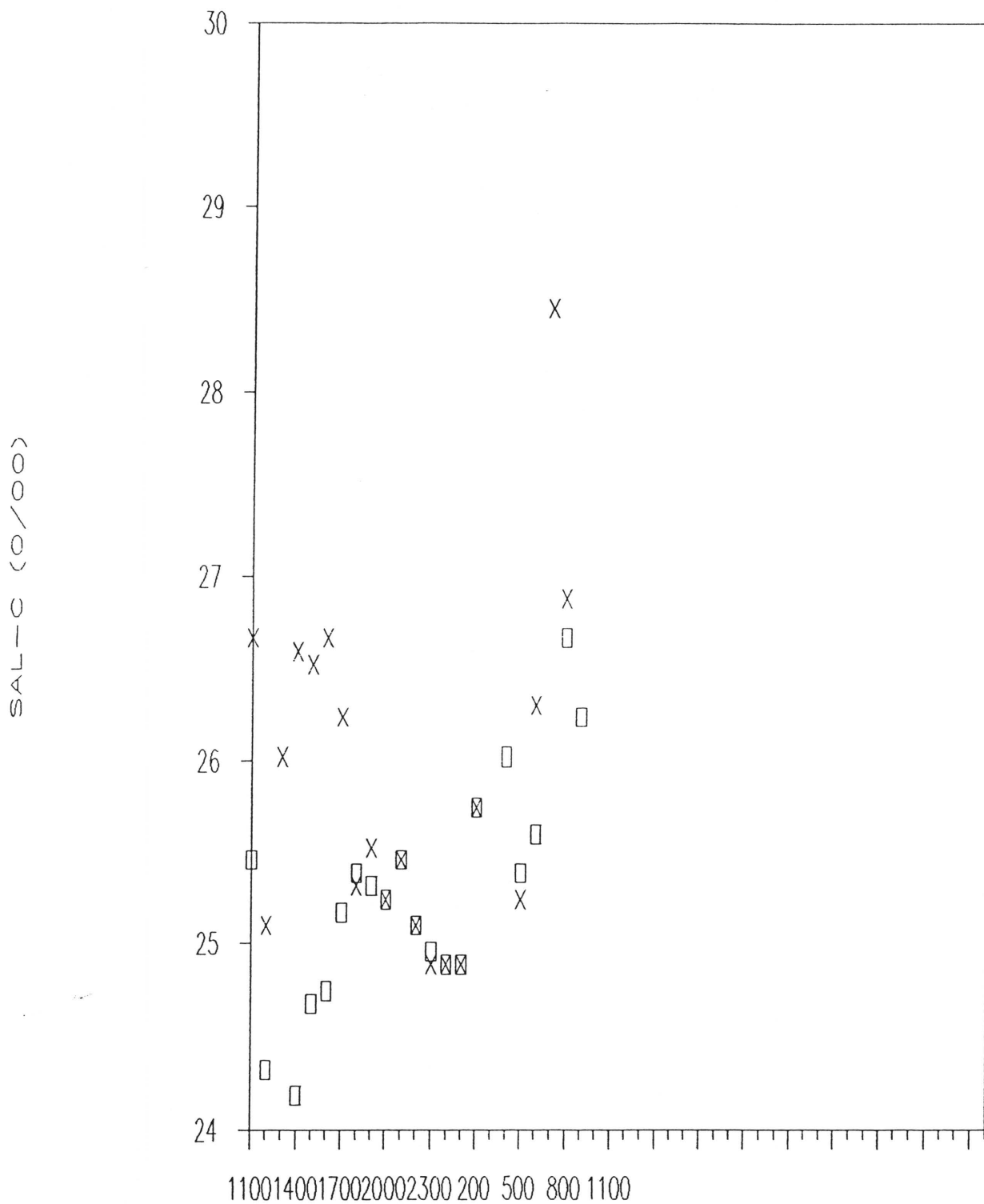
SAN ANTONIO BAY

JULY 1988 STATION C



SAN ANTONIO BAY

JULY 1988 STATION C



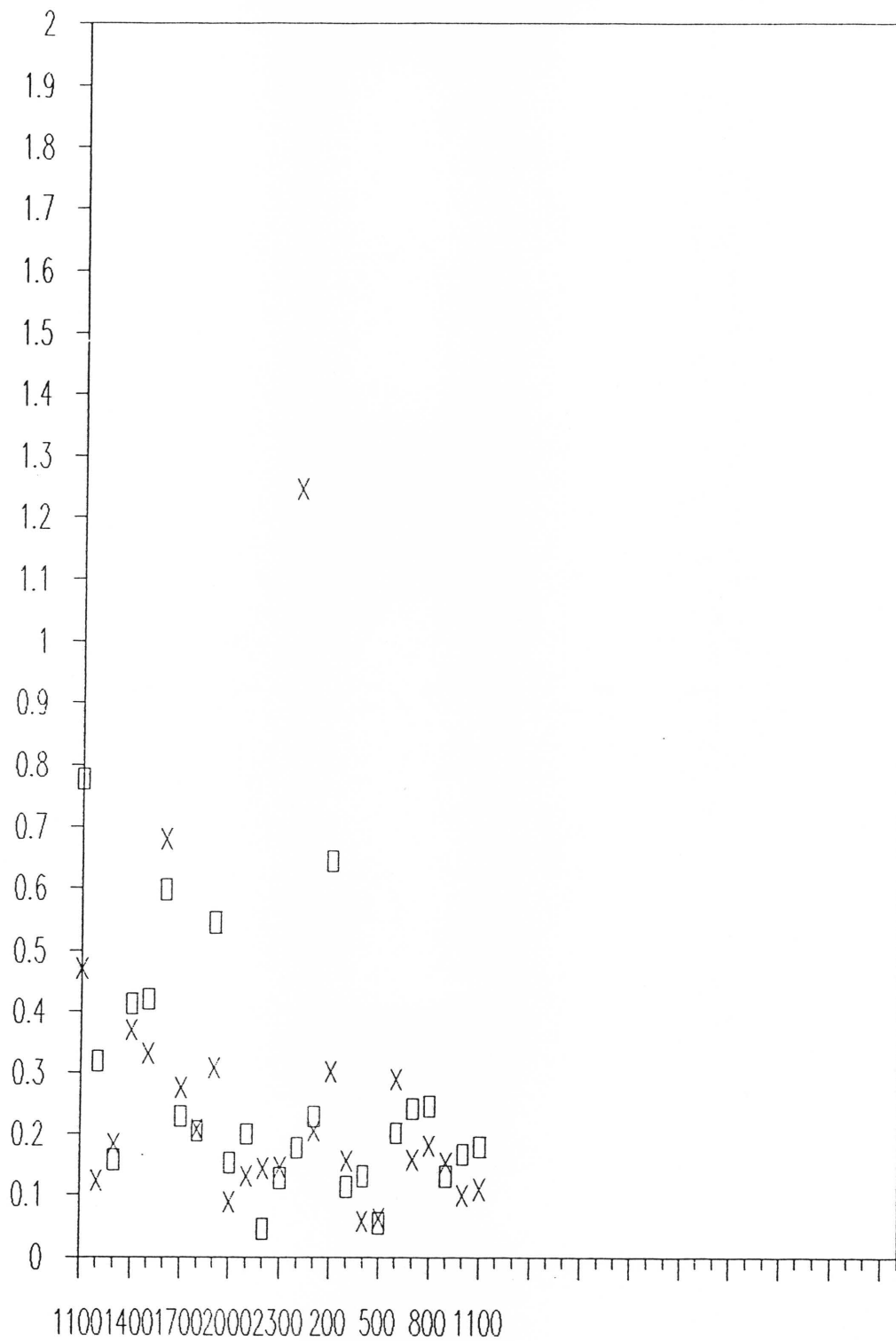
□ SURFACE VALUES

X BOTTOM VALUES

SAN ANTONIO BAY

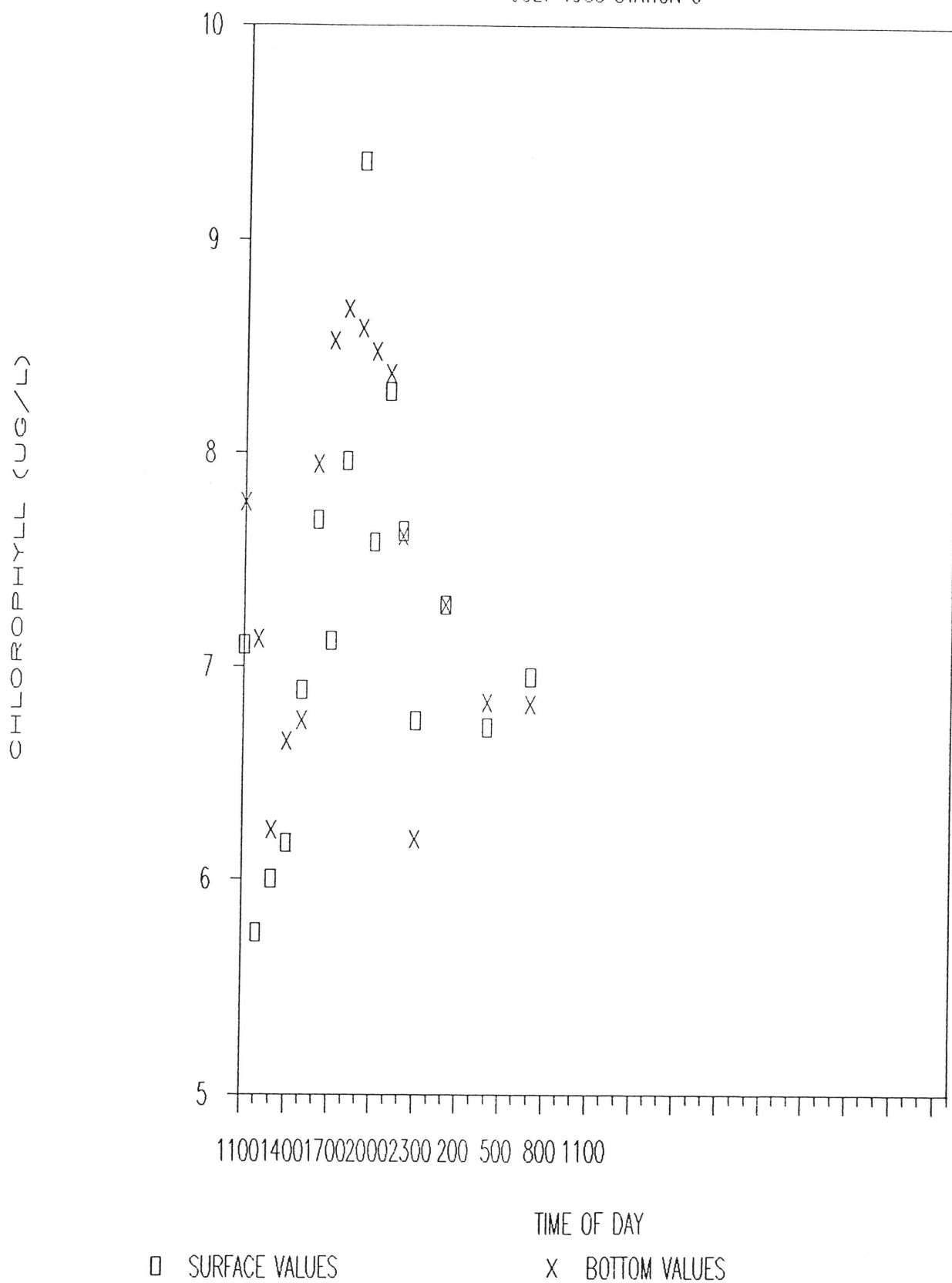
JULY 1988 STATION C

NITRATE ($\mu\text{MOLE/L}$)



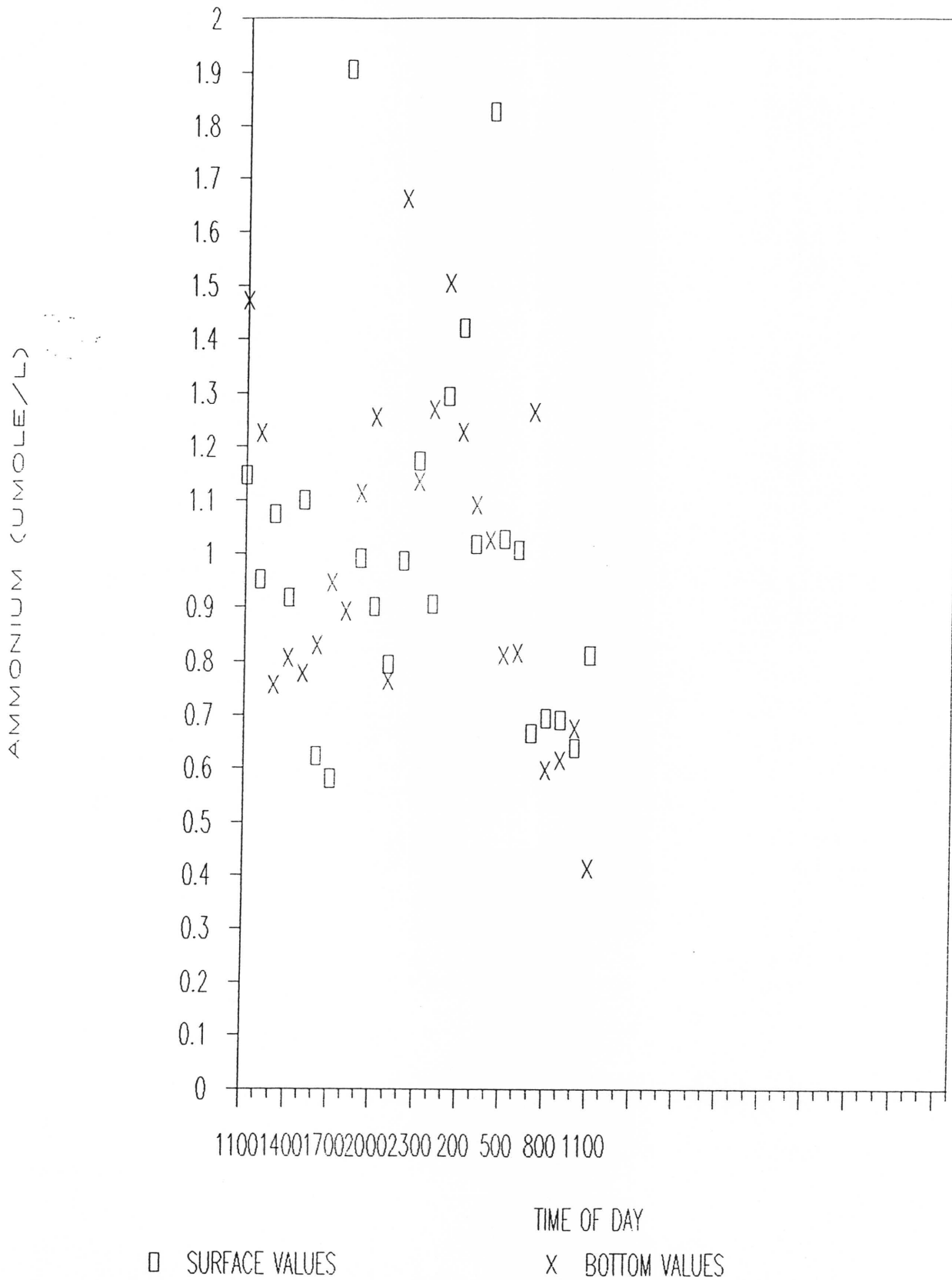
SAN ANTONIO BAY

JULY 1988 STATION C



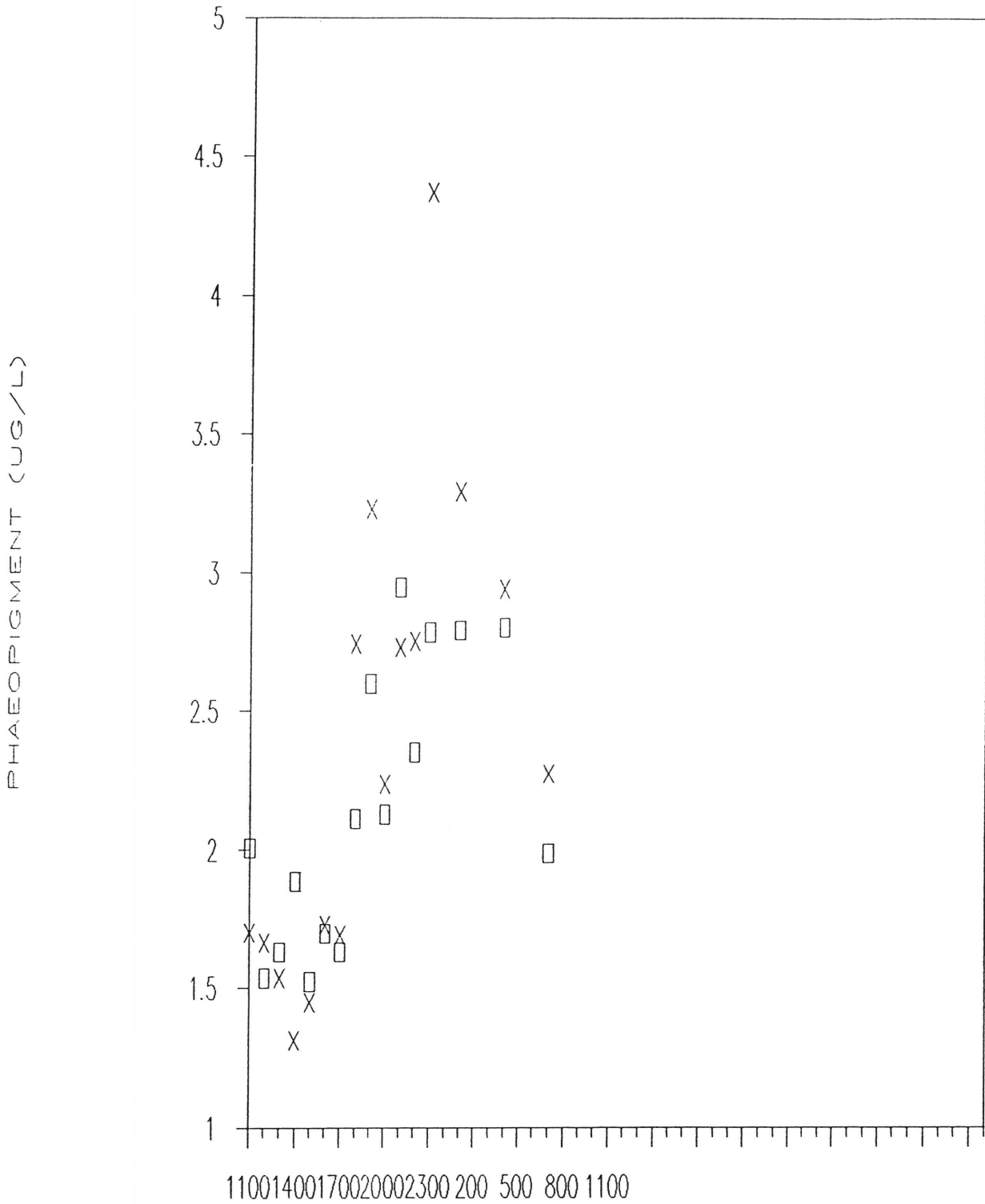
SAN ANTONIO BAY

JULY 1988 STATION C



SAN ANTONIO BAY

JULY 1988 STATION C



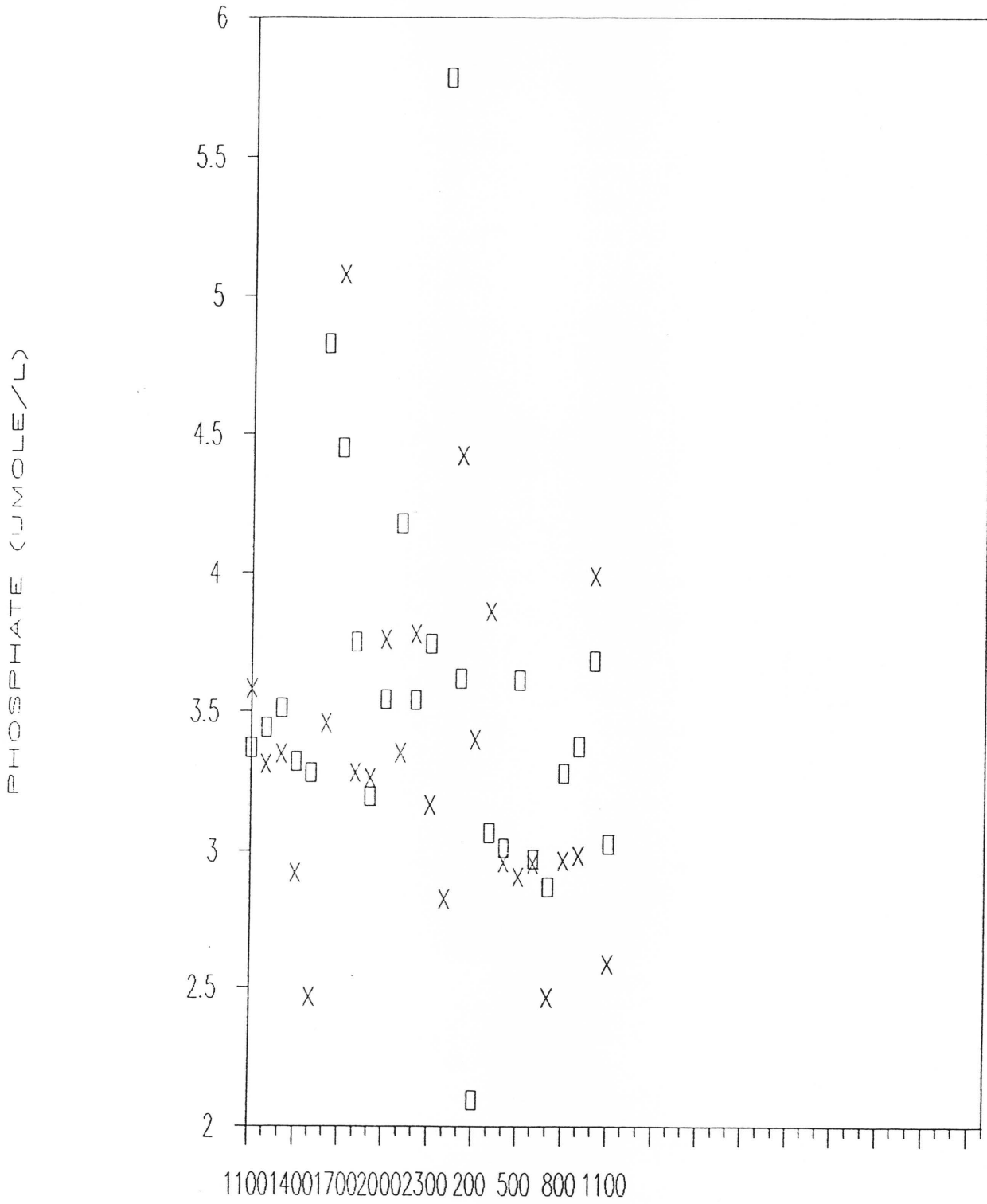
□ SURFACE VALUES

TIME OF DAY

X BOTTOM VALUES

SAN ANTONIO BAY

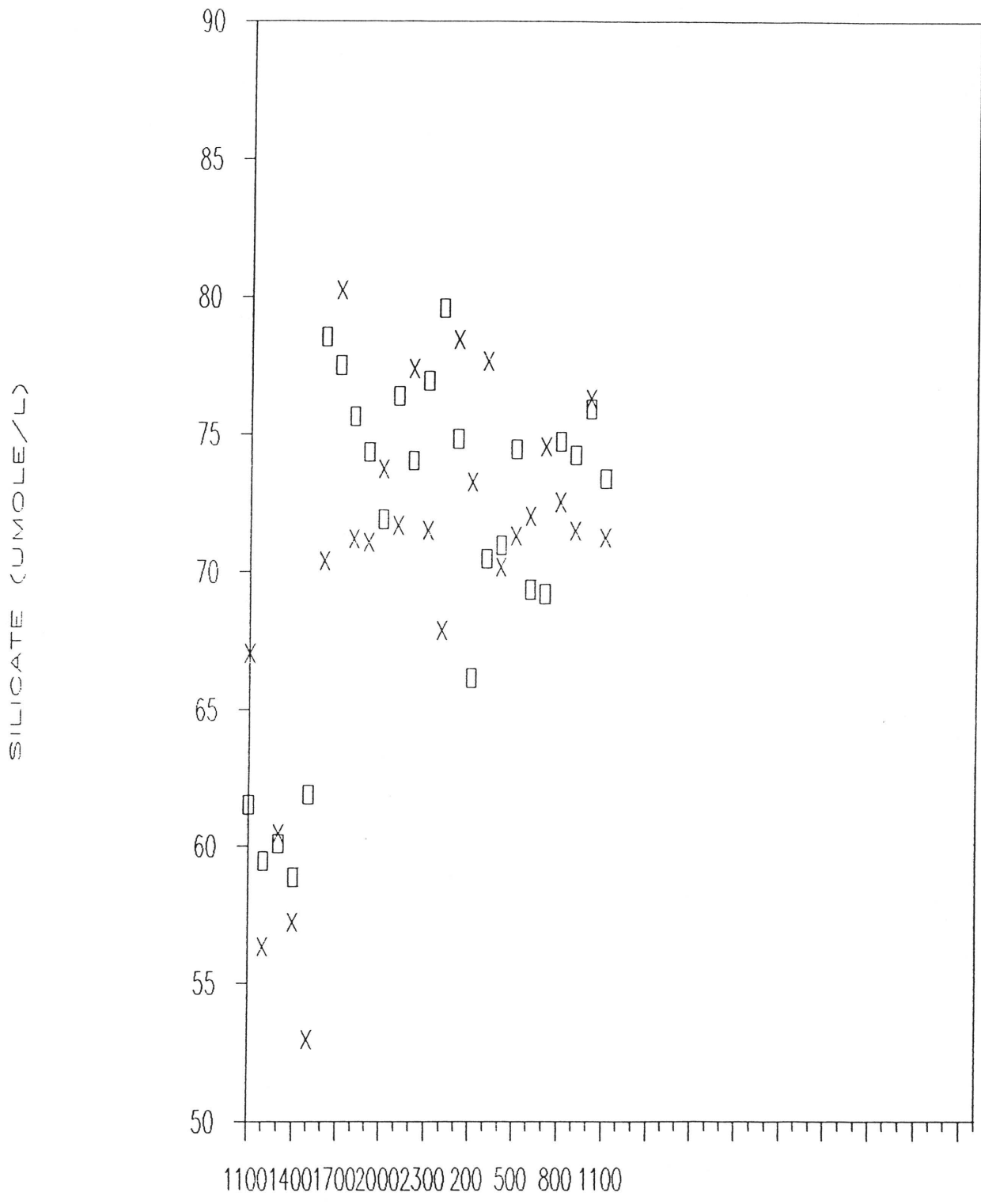
JULY 1988 STATION C



□ SURFACE VALUES
X BOTTOM VALUES

SAN ANTONIO BAY

JULY 1988 STATION C



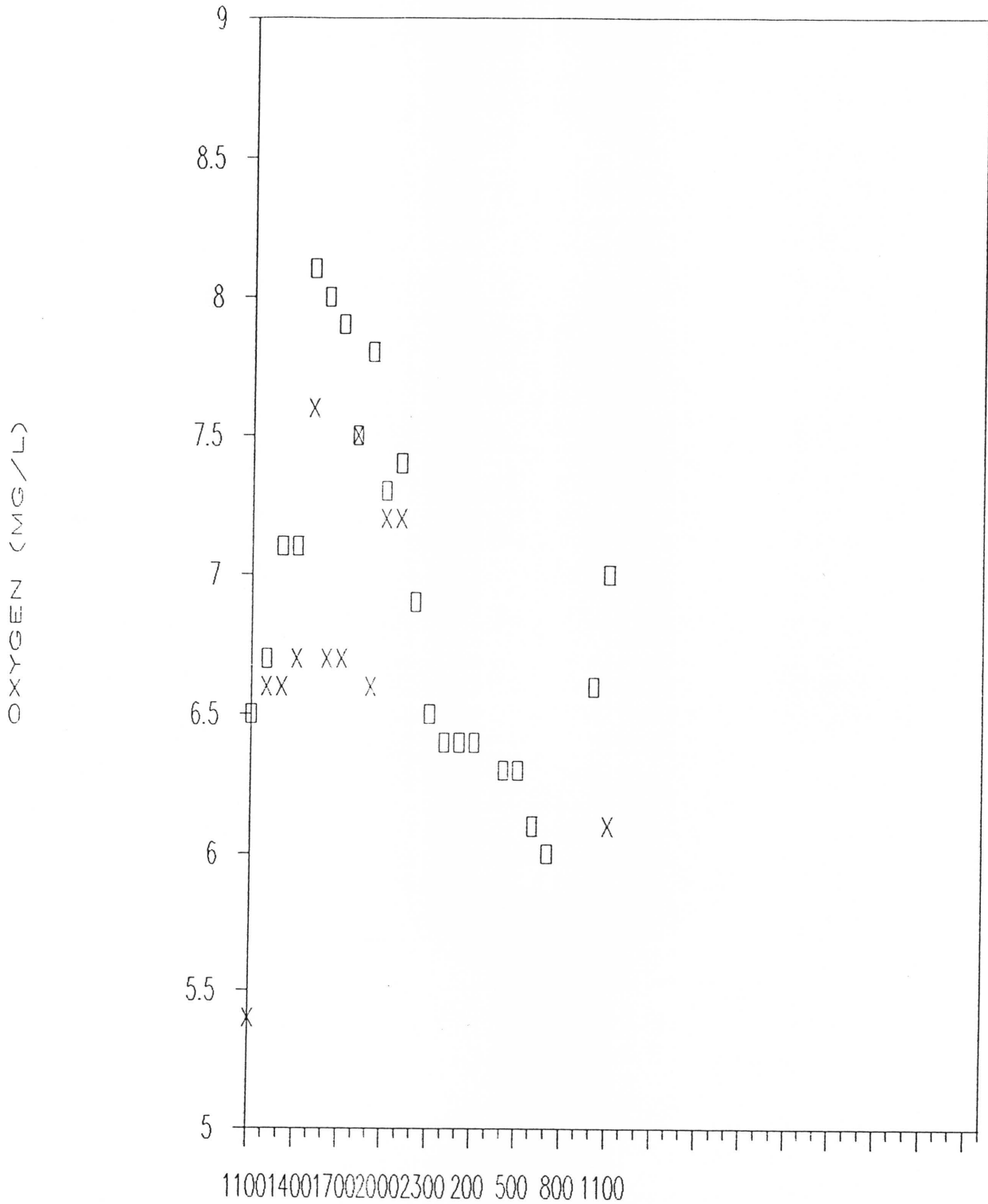
□ SURFACE VALUES

TIME OF DAY

X BOTTOM VALUES


SAN ANTONIO BAY


JULY 1988 STATION C



□ SURFACE VALUES X BOTTOM VALUES



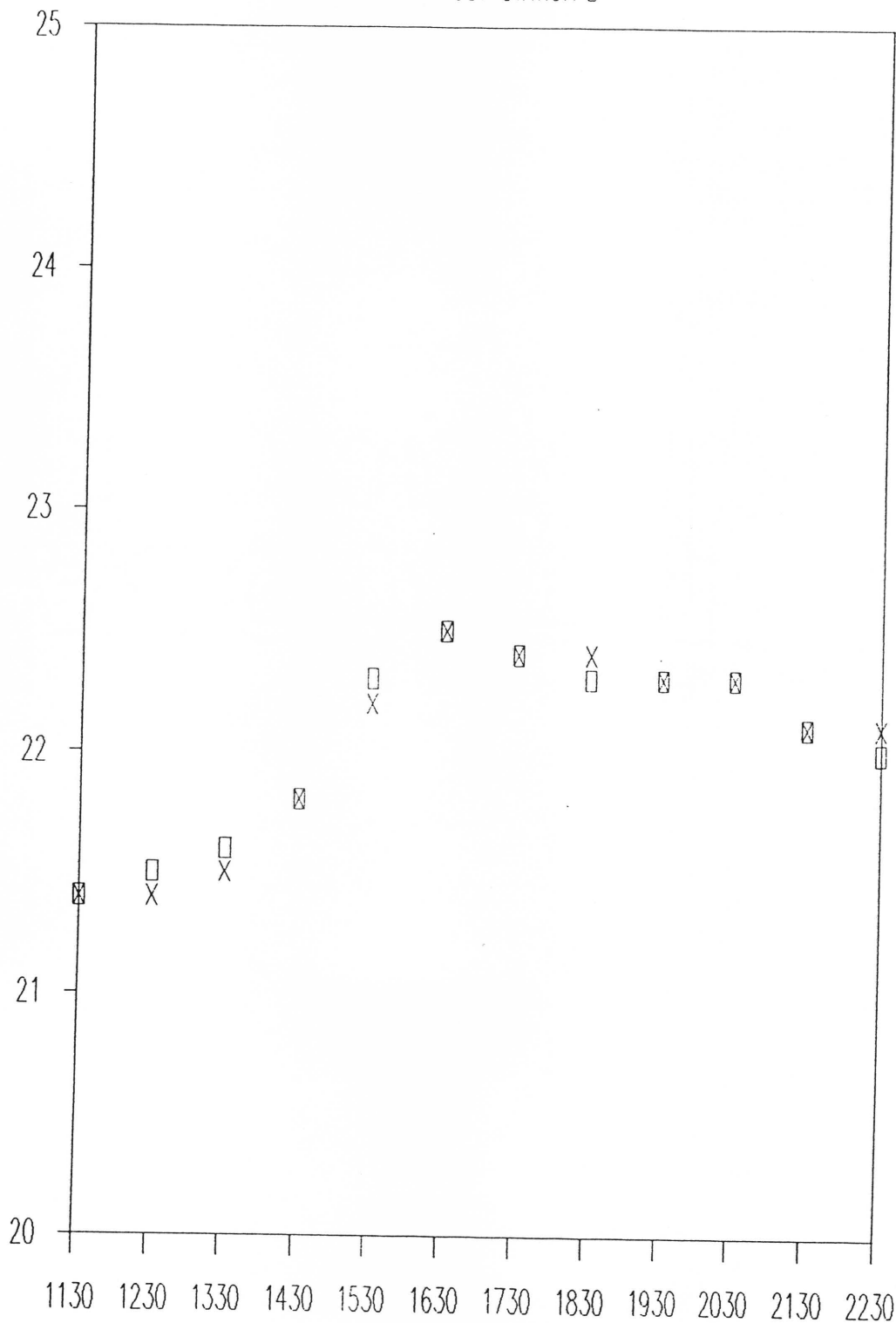




CORPUS CHRISTI/NUECES BAYS

OCT 1987 STATION B

TEMPERATURE

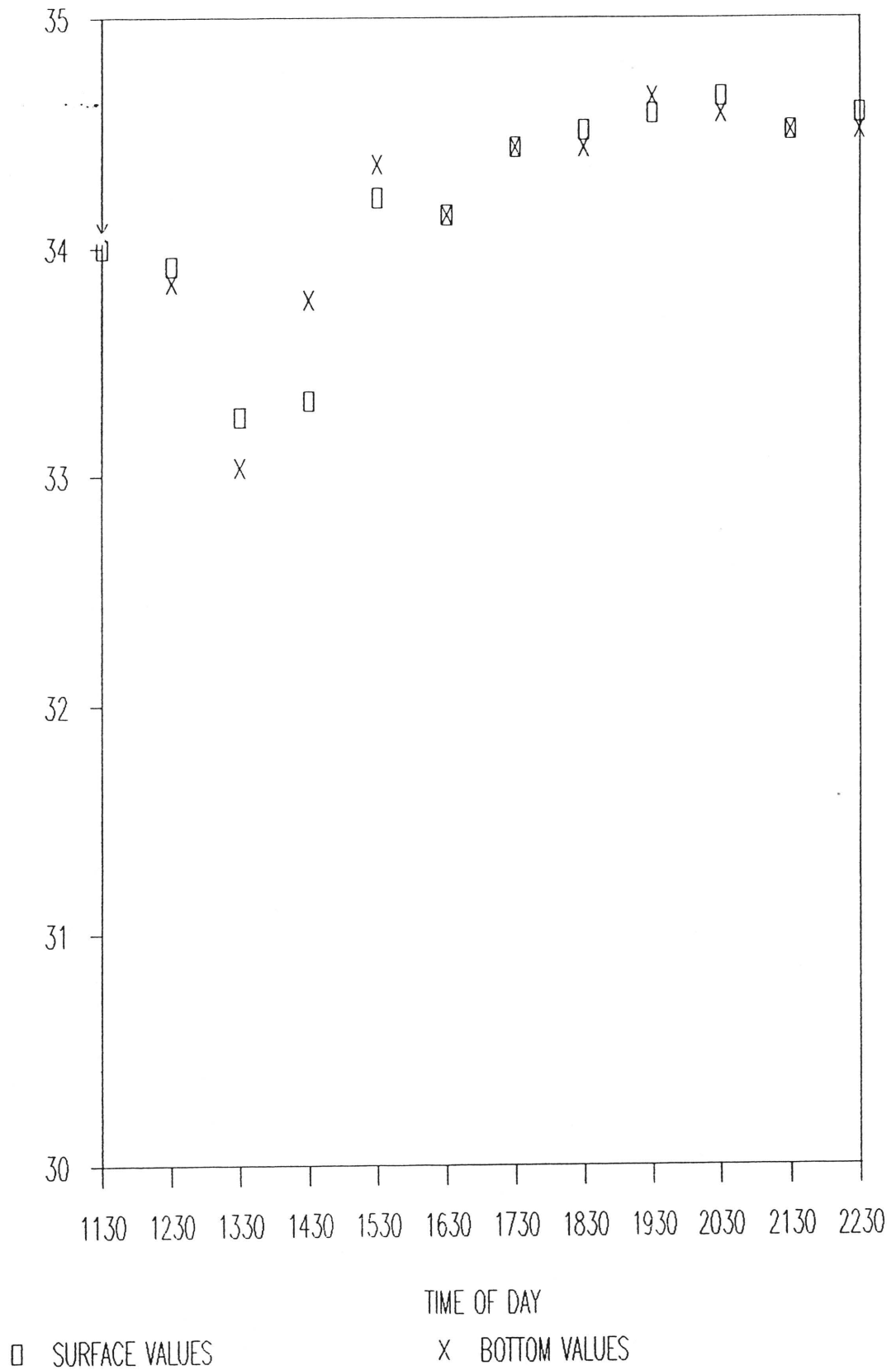


□ SURFACE VALUES
X BOTTOM VALUES

CORPUS CHRISTI/NUECES BAYS

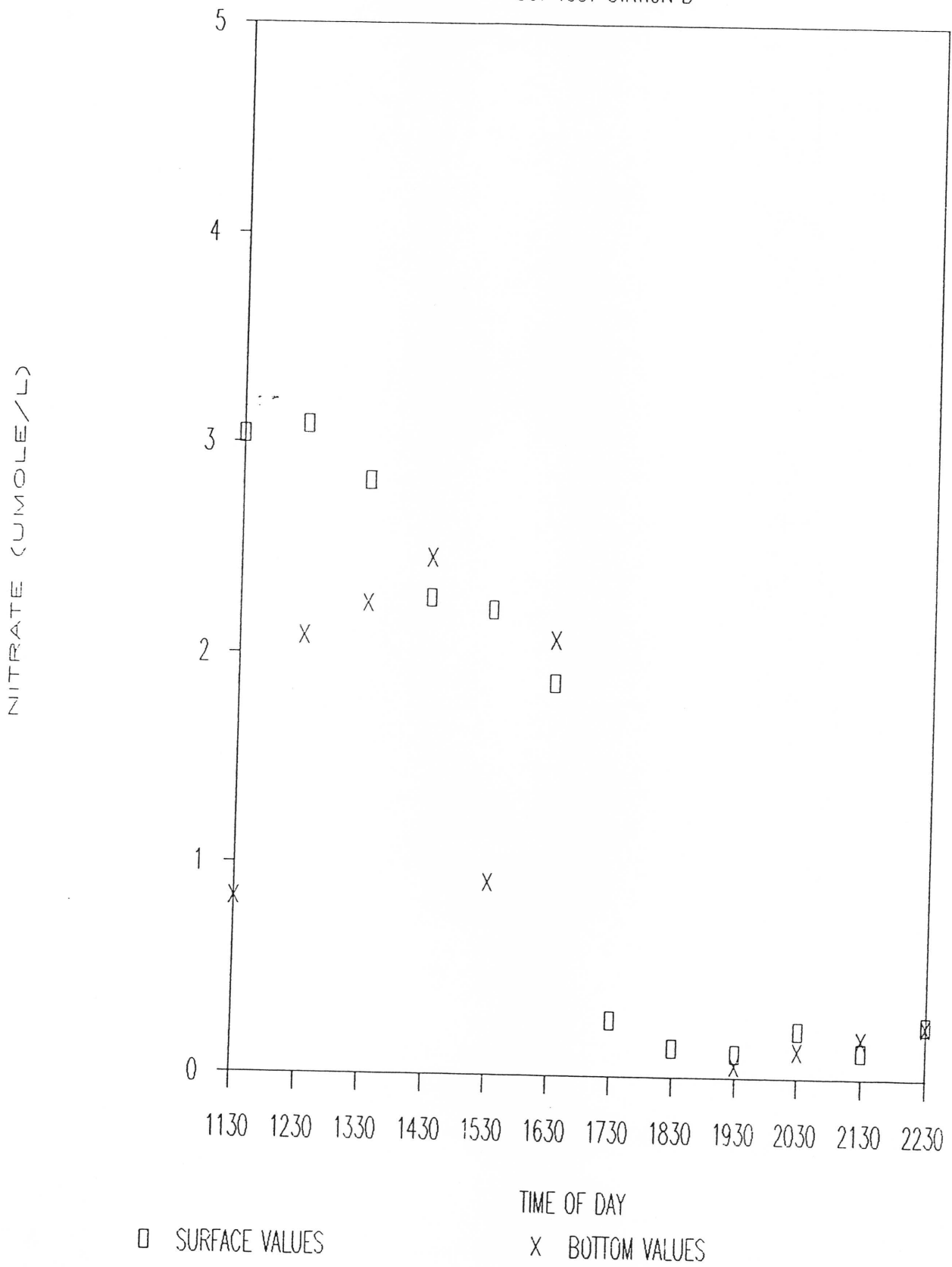
OCT 1987 STATION B

SAL—C (0/00)



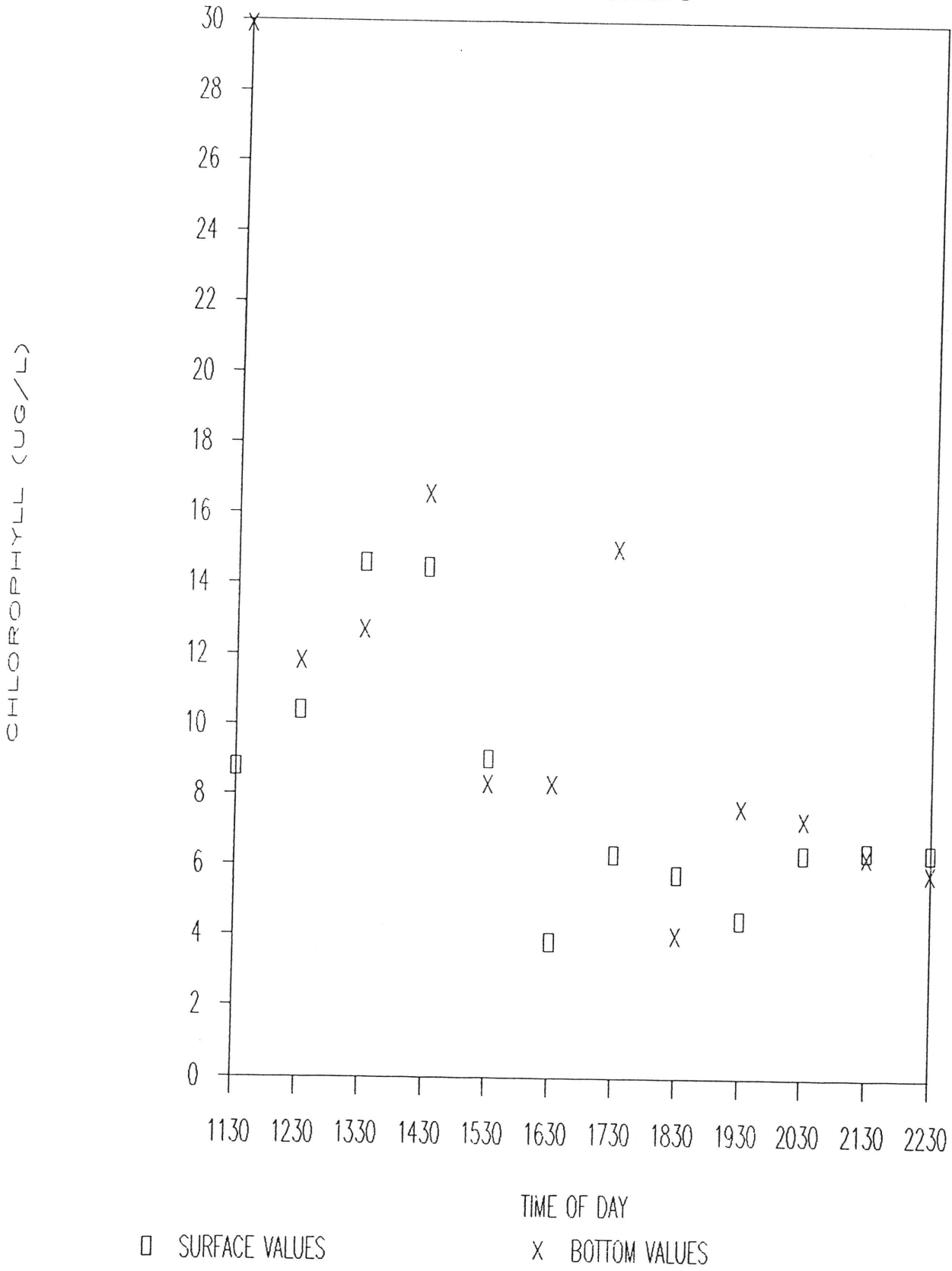
CORPUS CHRISTI/NUECES BAYS

OCT 1987 STATION B



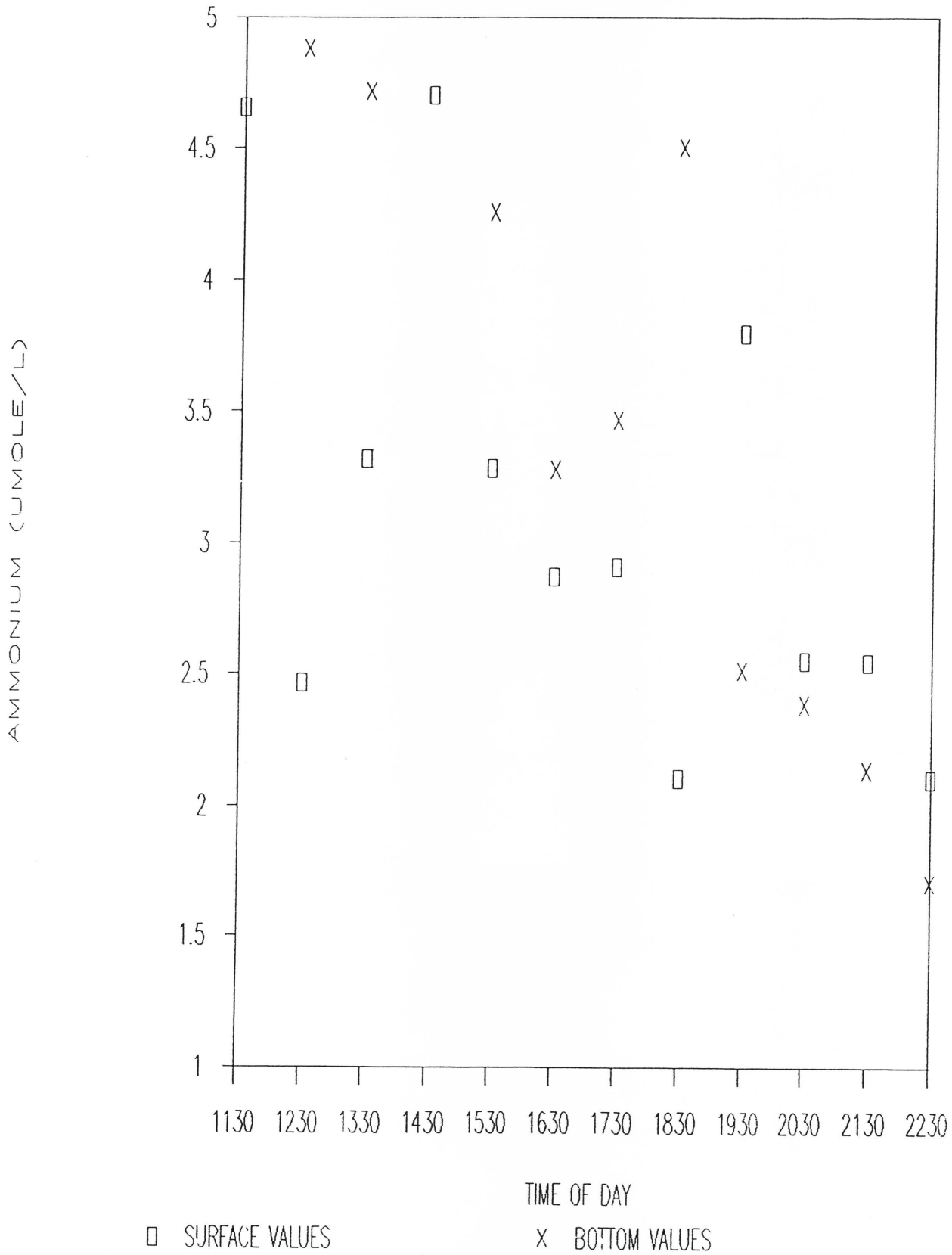
CORPUS CHRISTI/NUECES BAYS

OCT 1987 STATION B



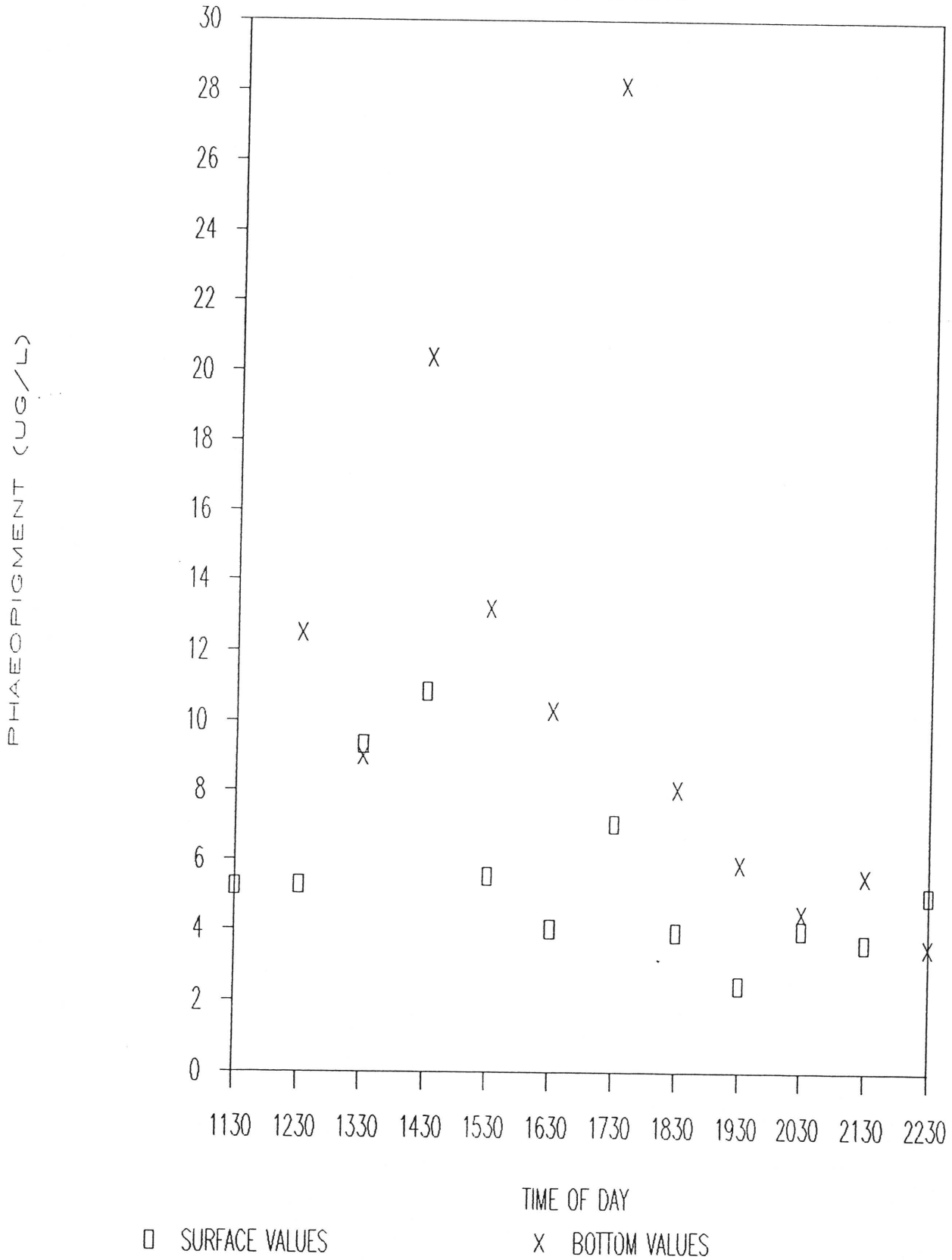
CORPUS CHRISTI/NUECES BAYS

OCT 1987 STATION B



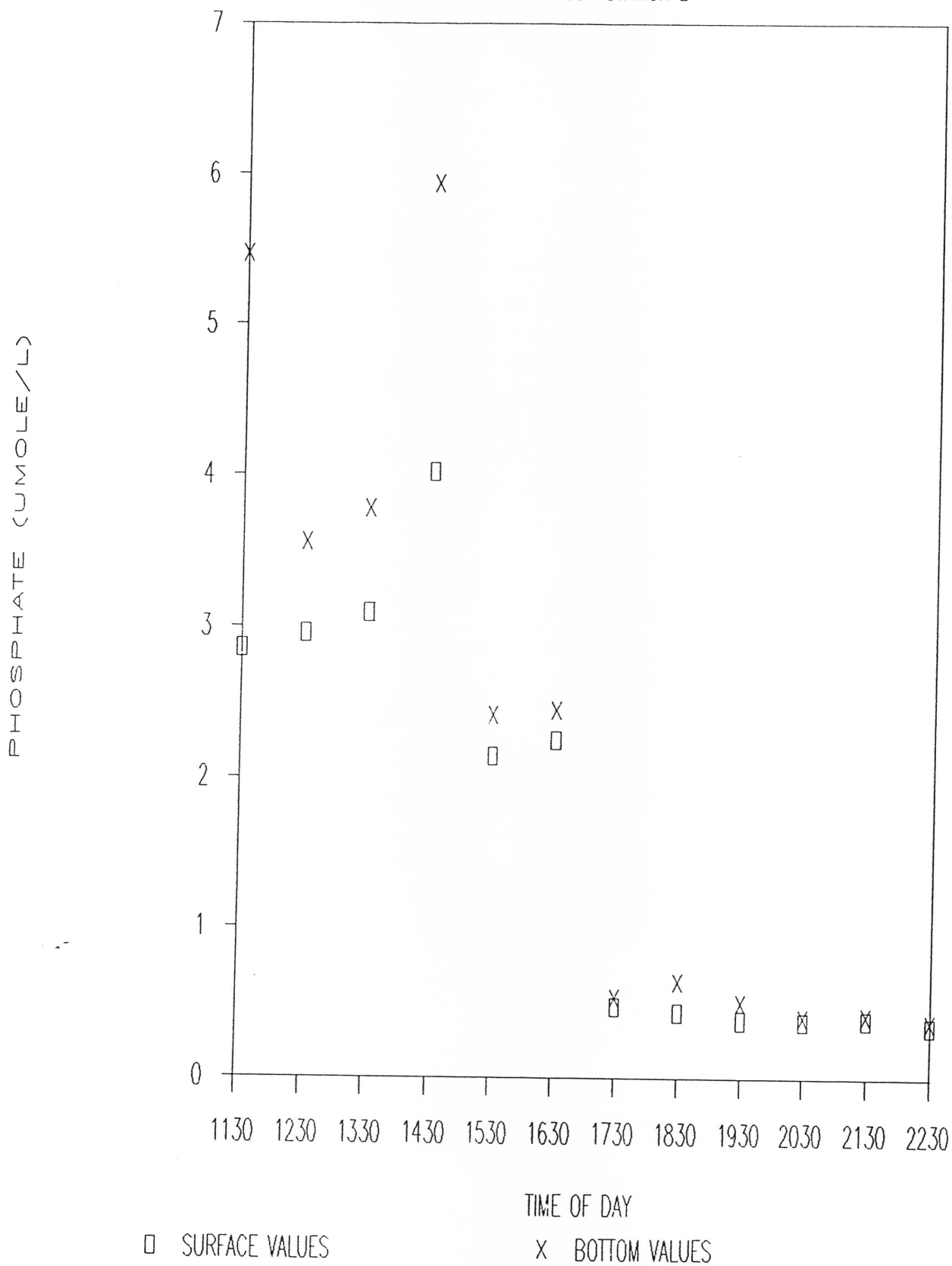
CORPUS CHRISTI/NUECES BAYS

OCT 1987 STATION B



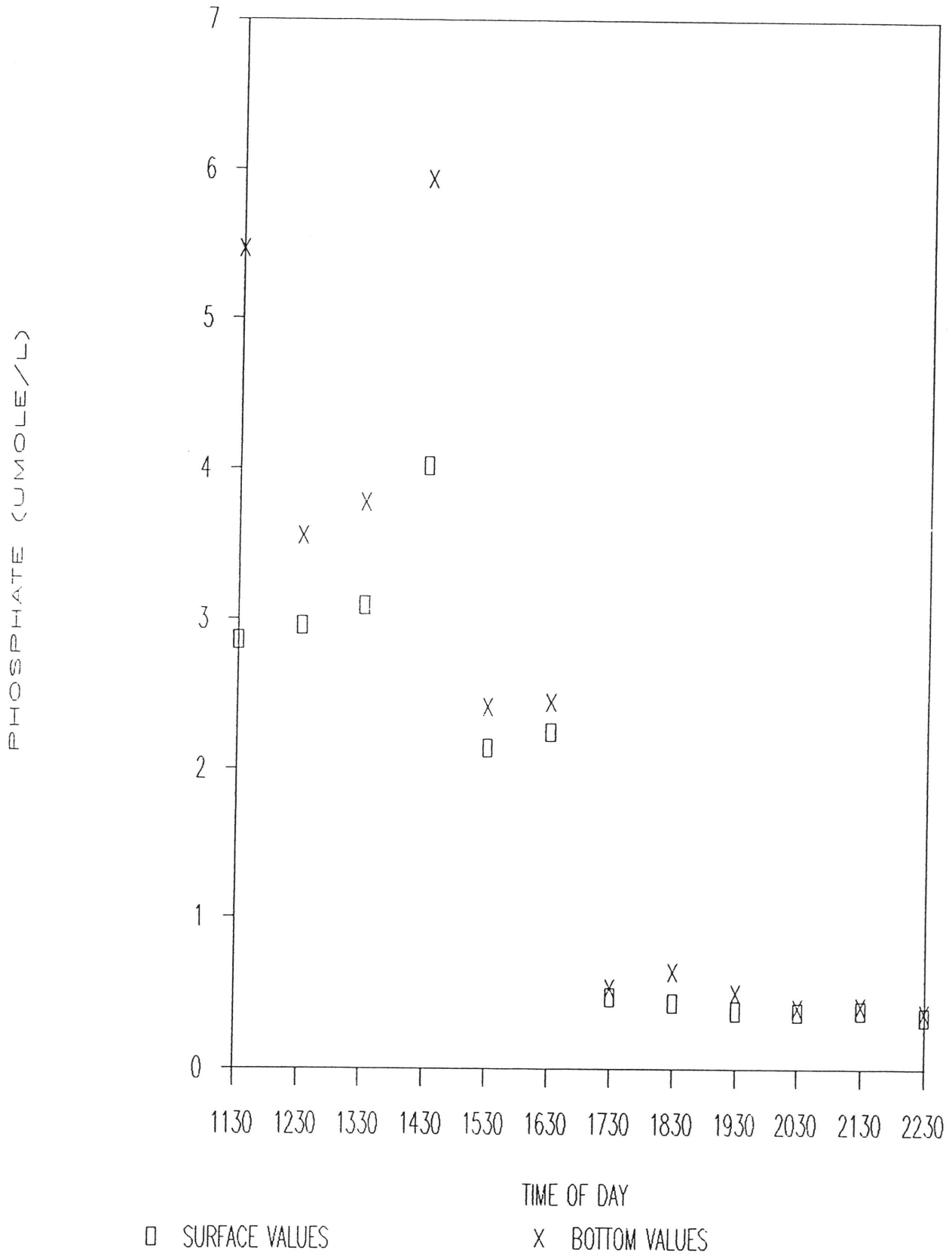
CORPUS CHRISTI/NUECES BAYS

OCT 1987 STATION B



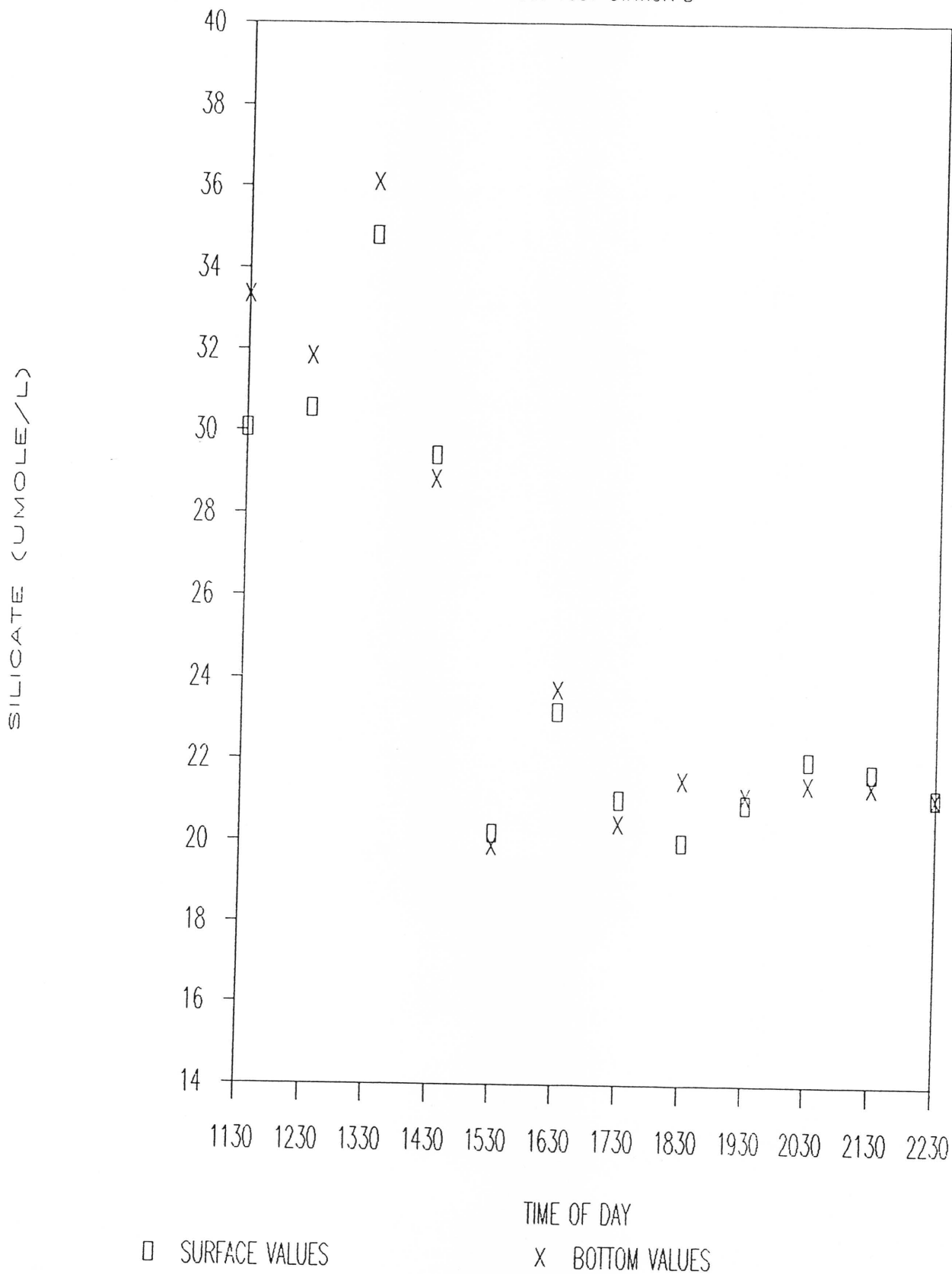
CORPUS CHRISTI/NUECES BAYS

OCT 1987 STATION B



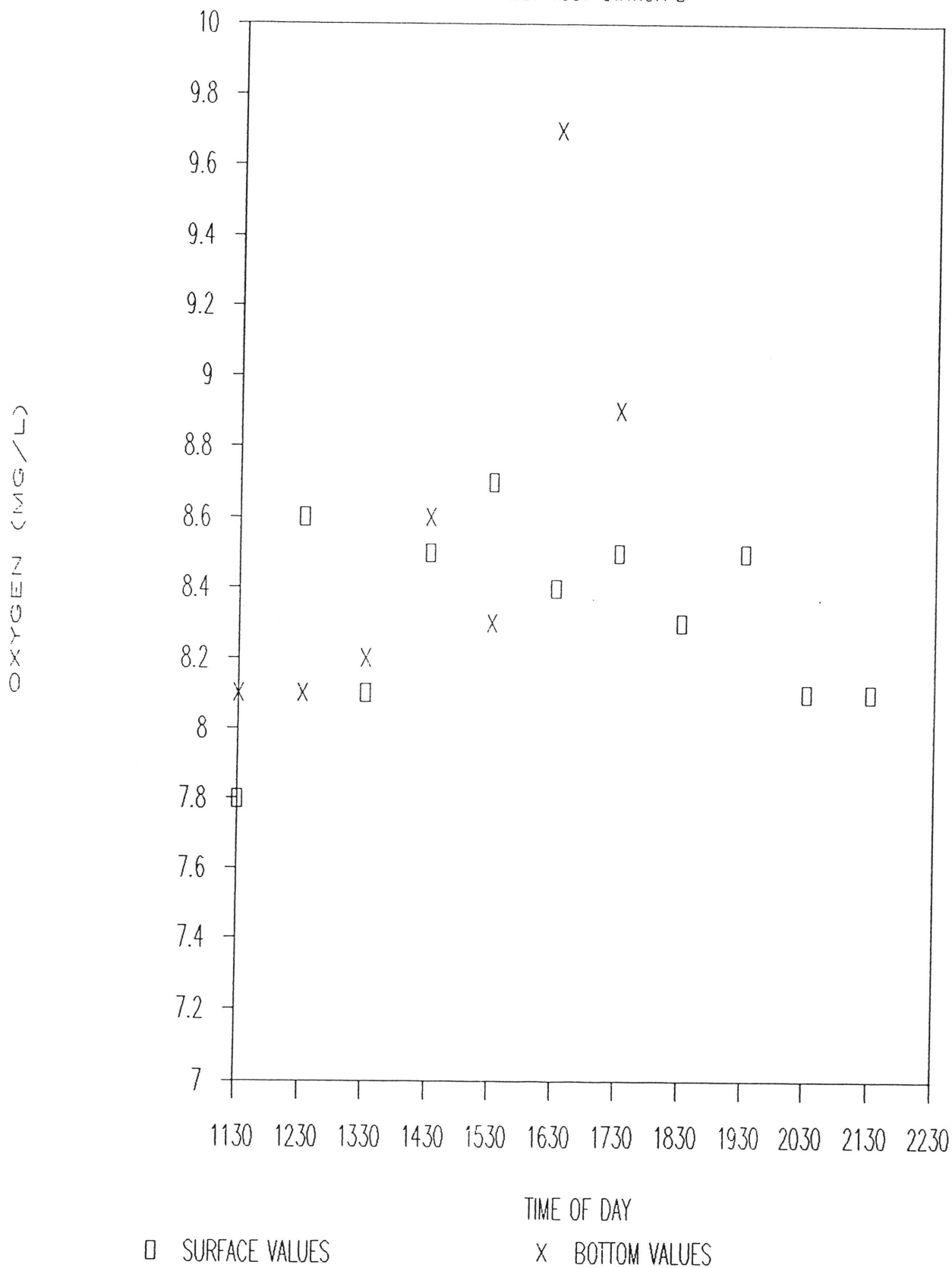
CORPUS CHRISTI/NUECES BAYS


OCT 1987 STATION B




CORPUS CHRISTI/NUECES BAYS

OCT 1987 STATION B

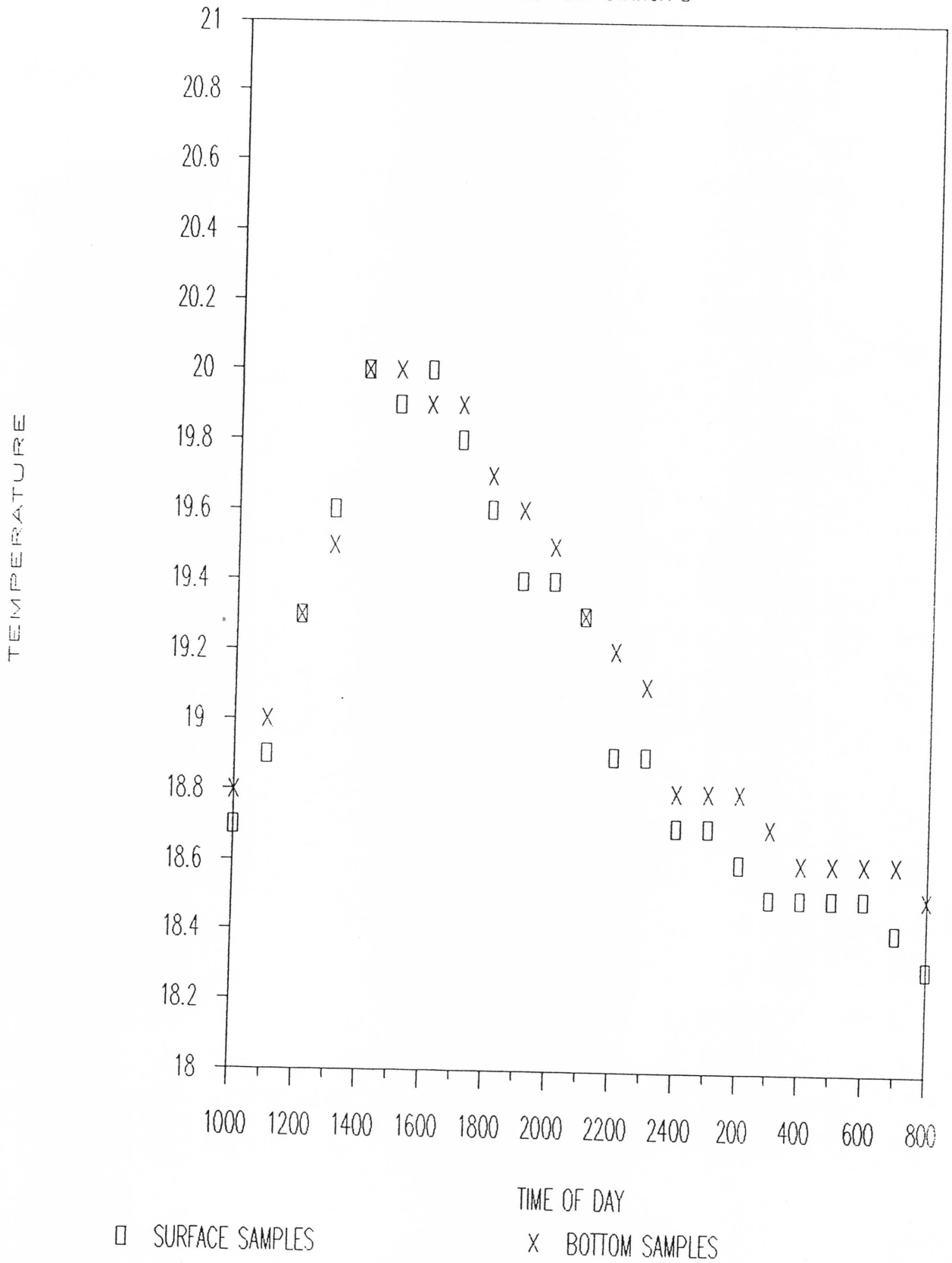






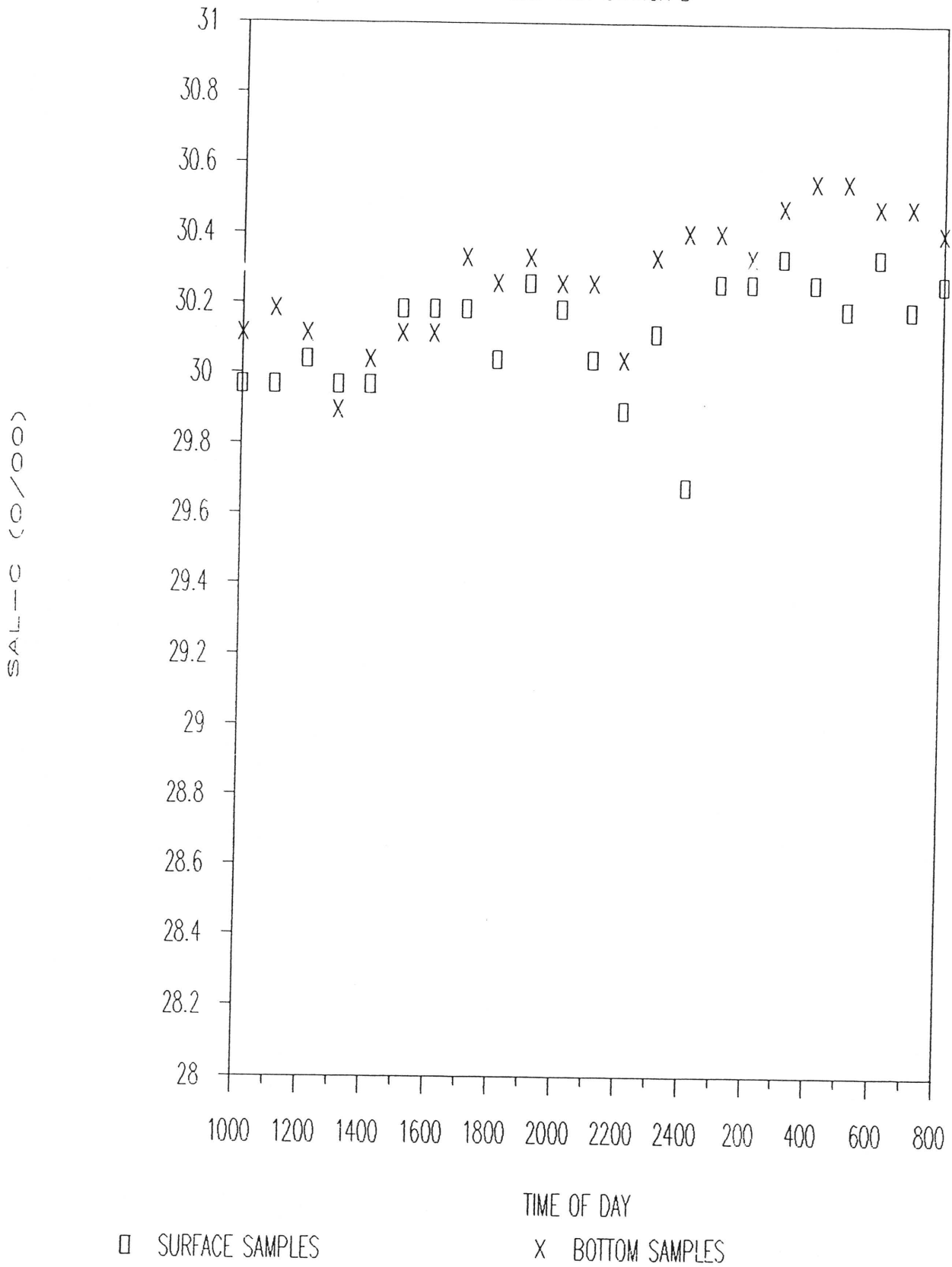
CORPUS CHRISTI/NUECES BAYS

DEC 1987 STATION B



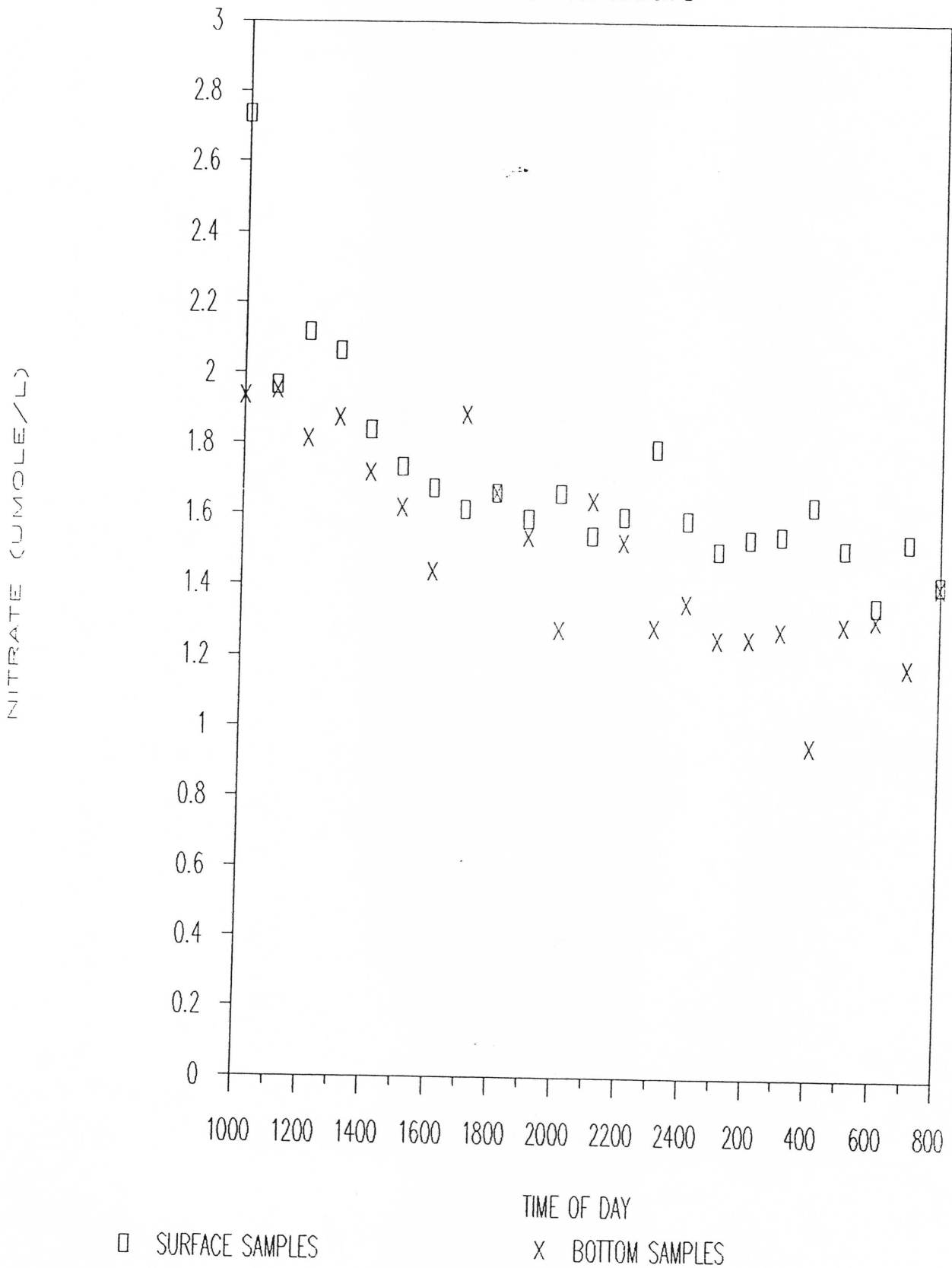
CORPUS CHRISTI/NUECES BAYS

DEC 1987 STATION B



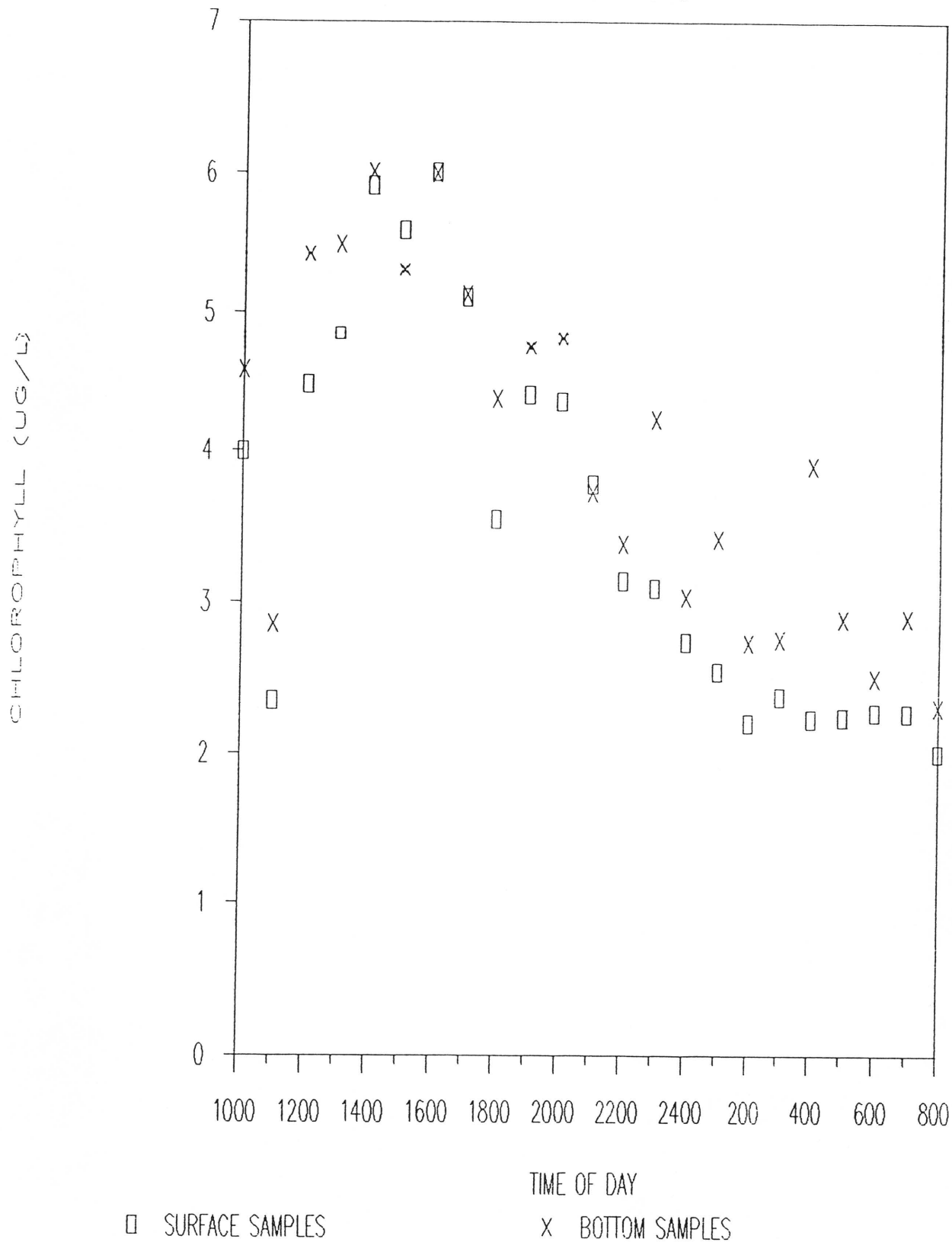
CORPUS CHRISTI/NUECES BAYS

DEC 1987 STATION B



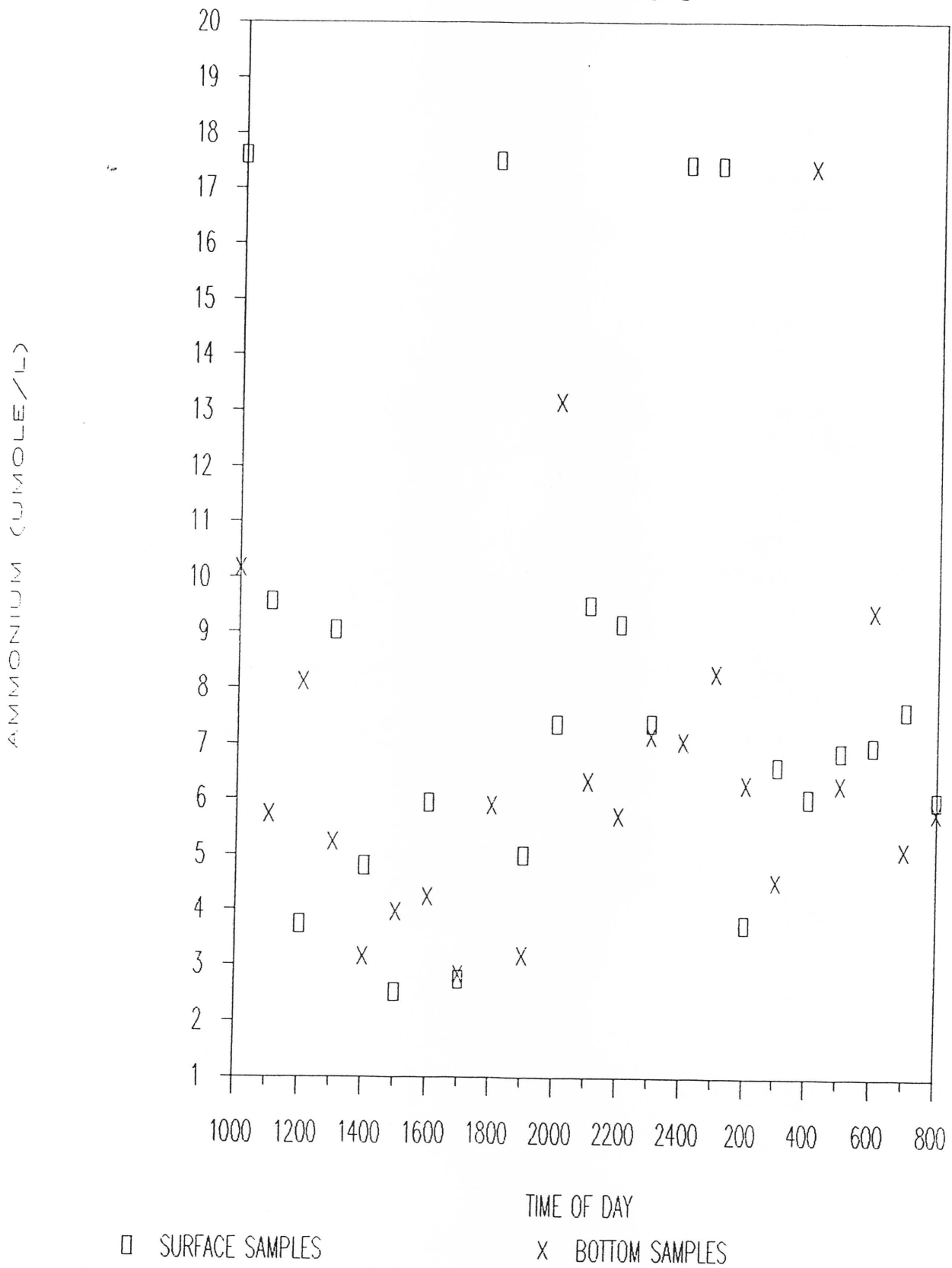
CORPUS CHRISTI/NUECES BAYS

DEC 1987 STATION B



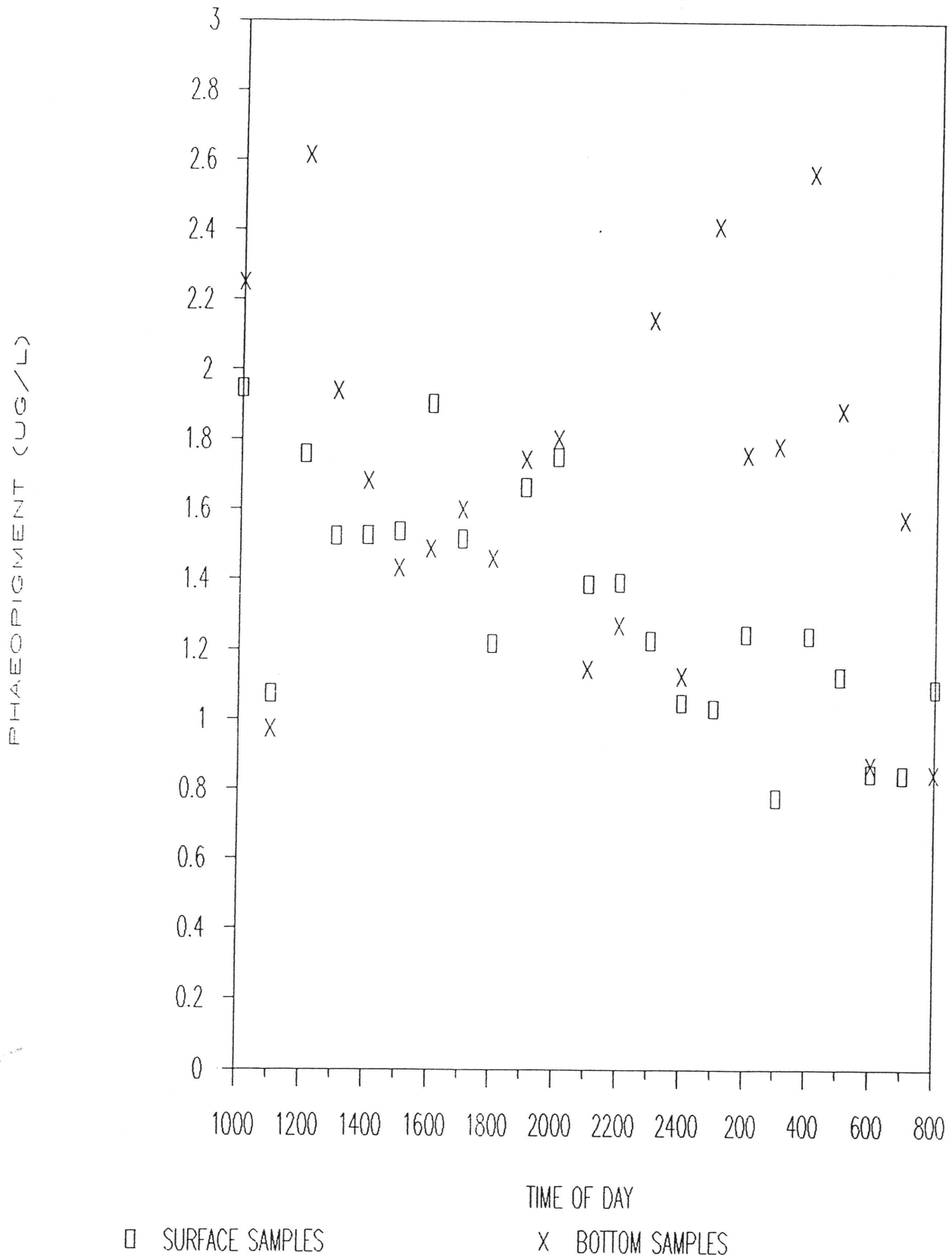
CORPUS CHRISTI/NUECES BAYS

DEC 1987 STATION B



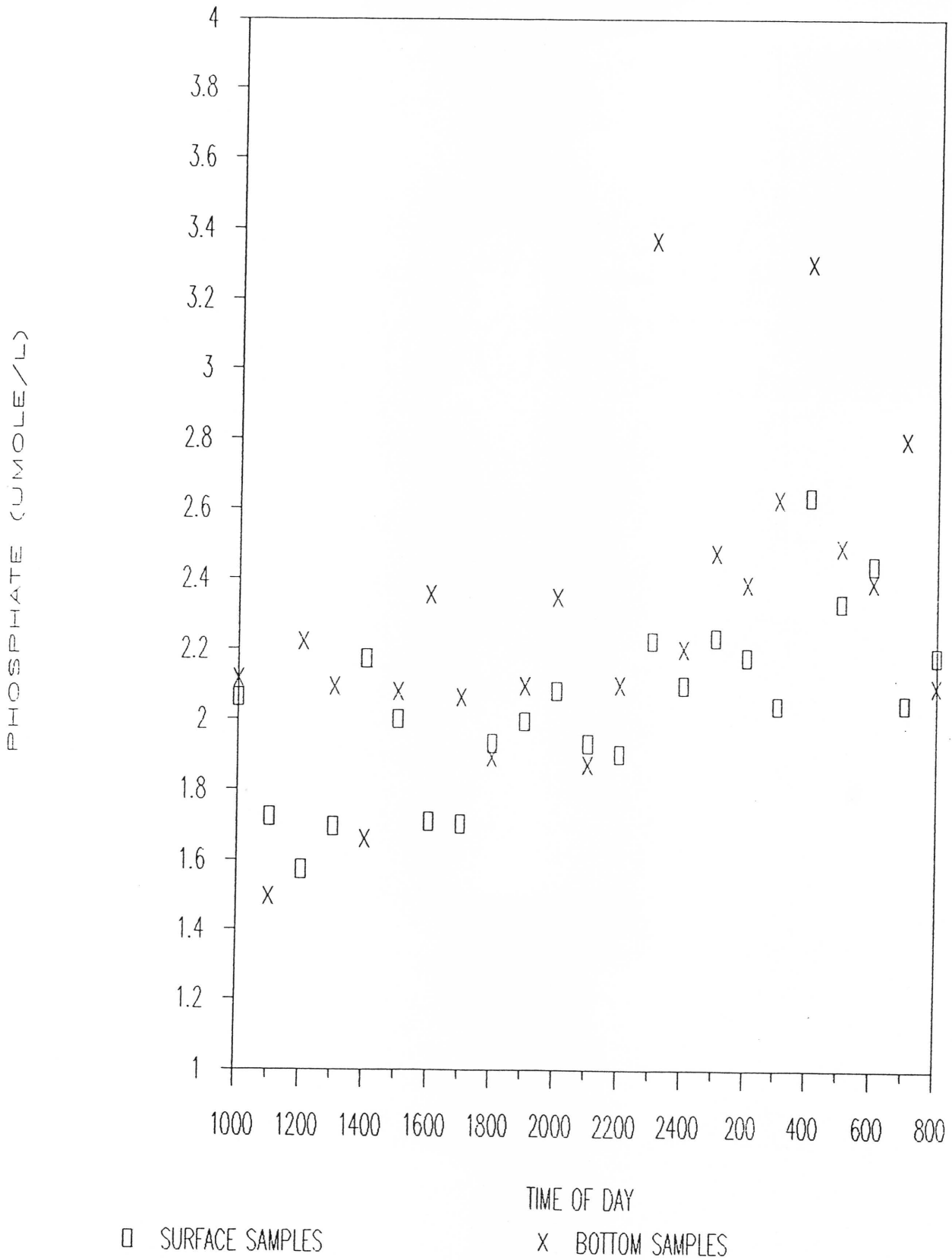
CORPUS CHRISTI/NUECES BAYS

DEC 1987 STATION B



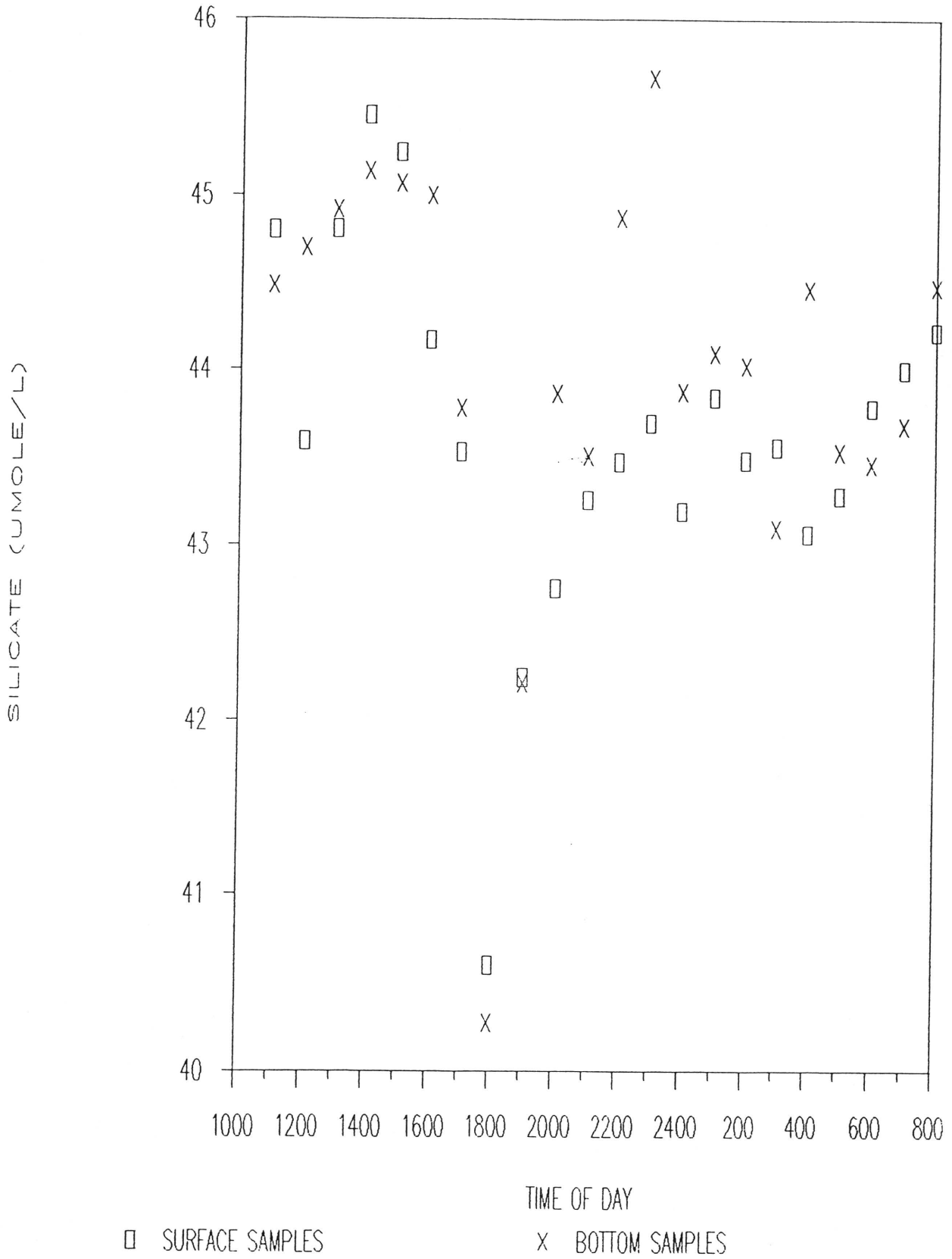
CORPUS CHRISTI/NUECES BAYS

DEC 1987 STATION B



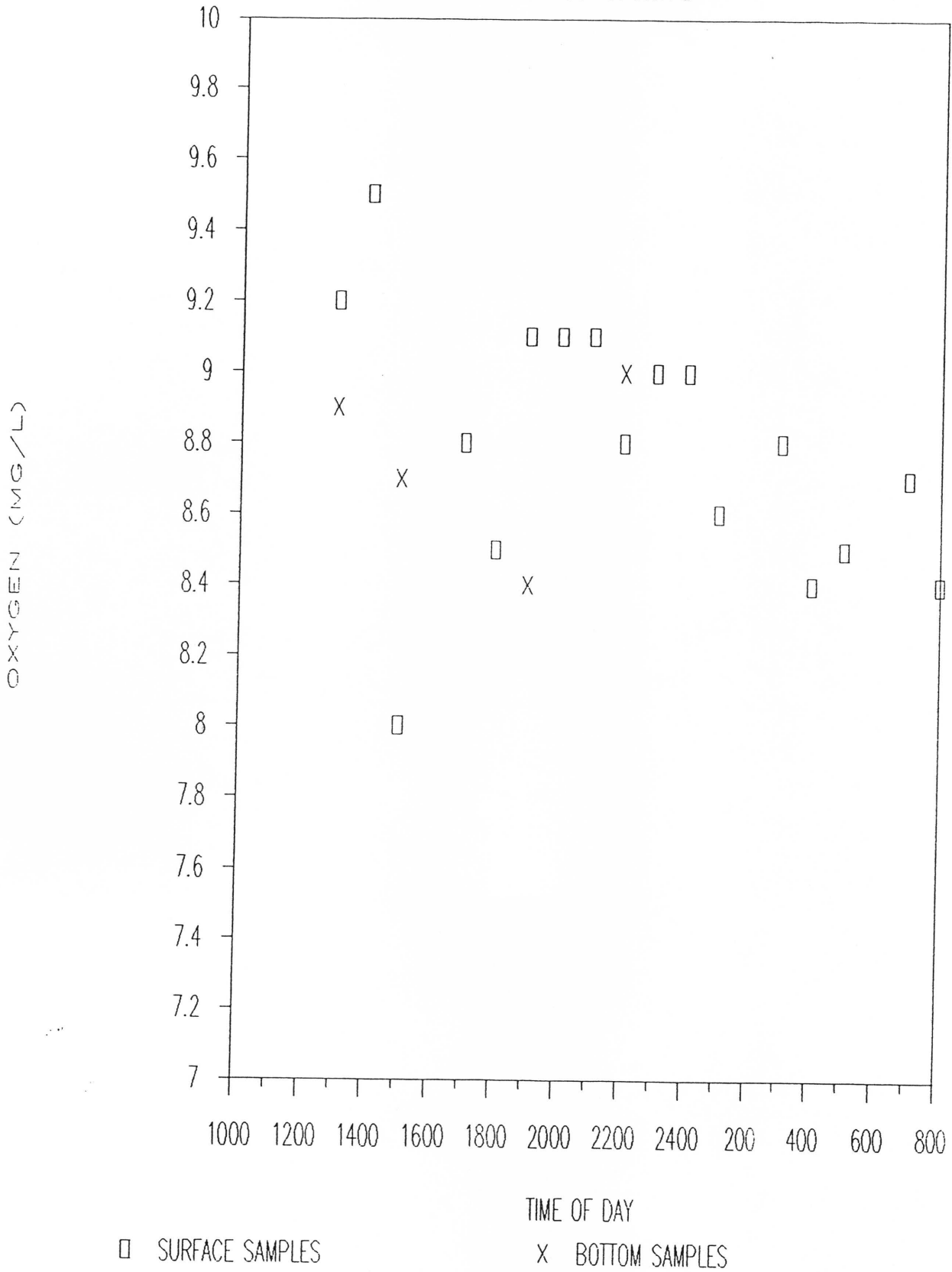
CORPUS CHRISTI/NUECES BAYS

DEC 1987 STATION B





CORPUS CHRISTI/NUECES BAYS

DEC 1987 STATION B



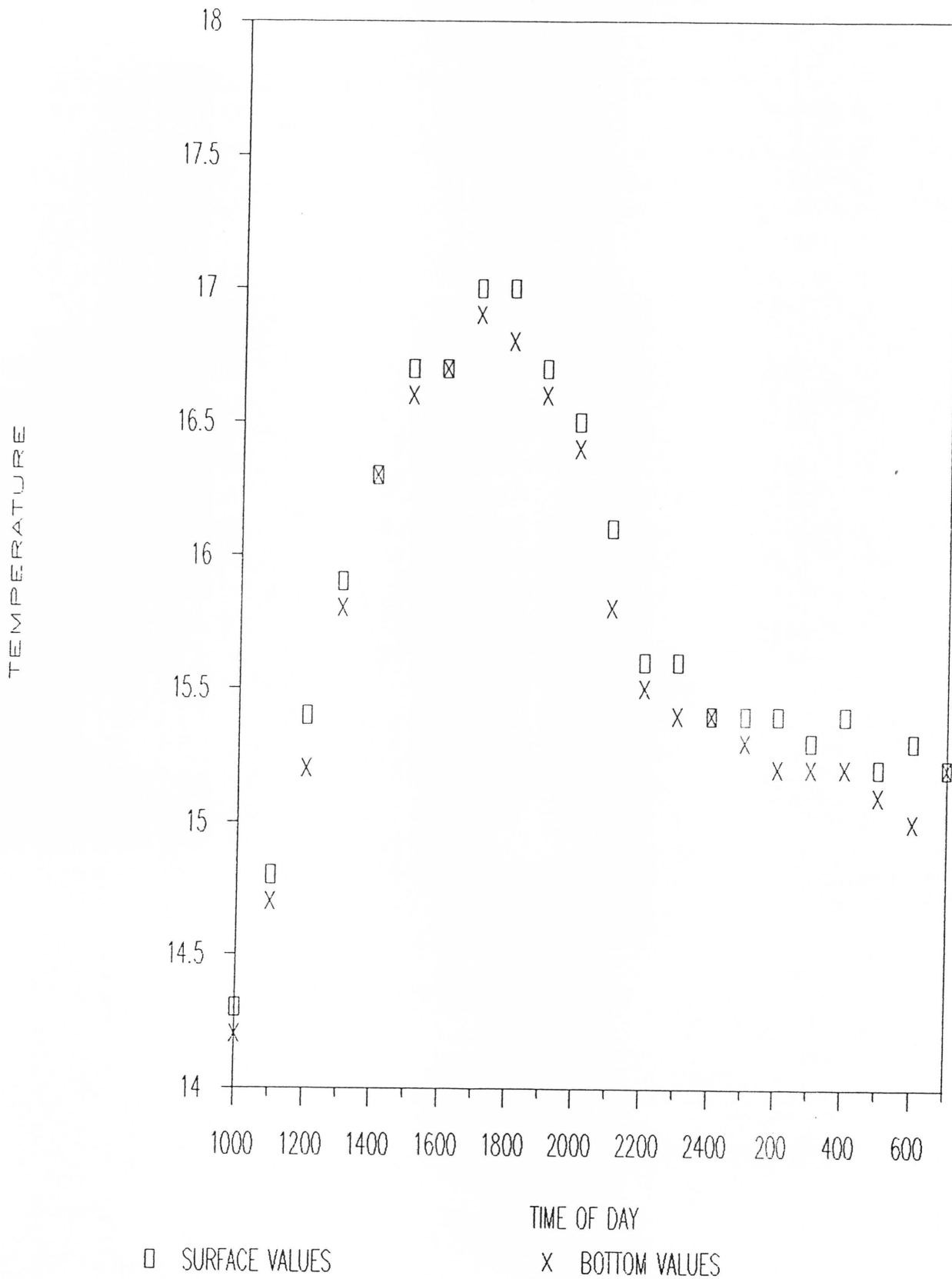






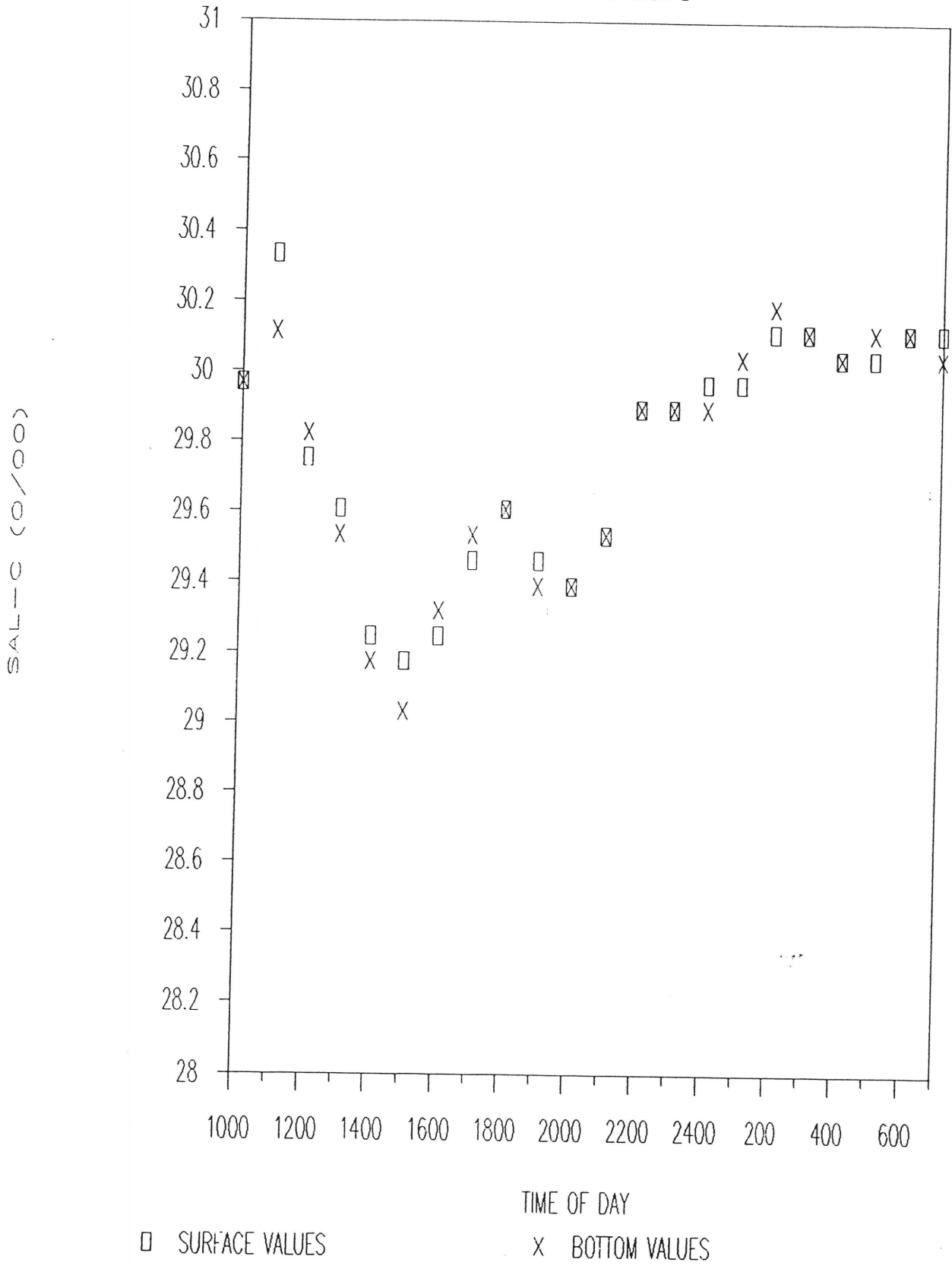
CORPUS CHRISTI/NUECES BAYS

FEB 1988 STATION B



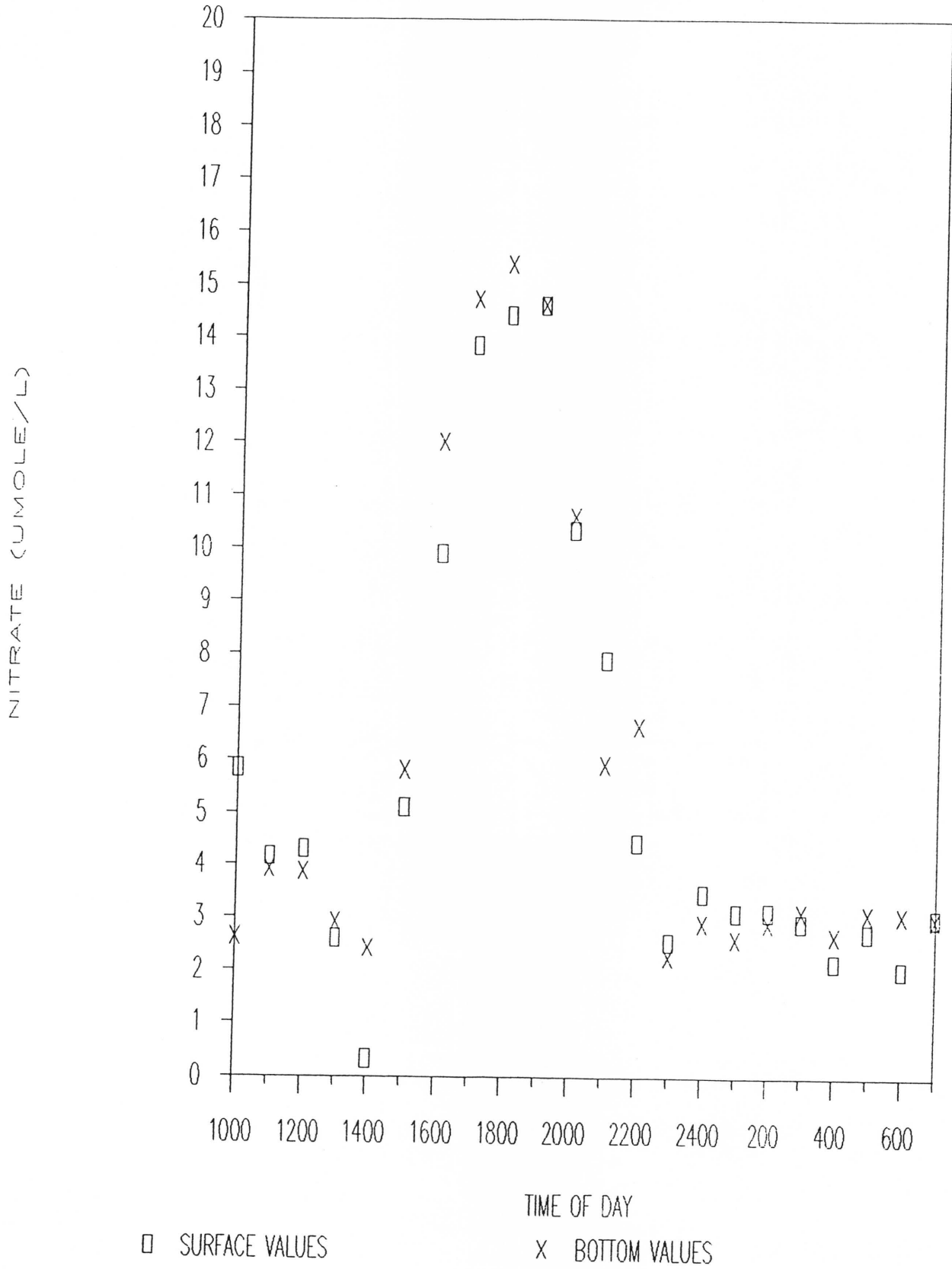
CORPUS CHRISTI/NUECES BAYS

FEB 1988 STATION B



CORPUS CHRISTI/NUECES BAYS

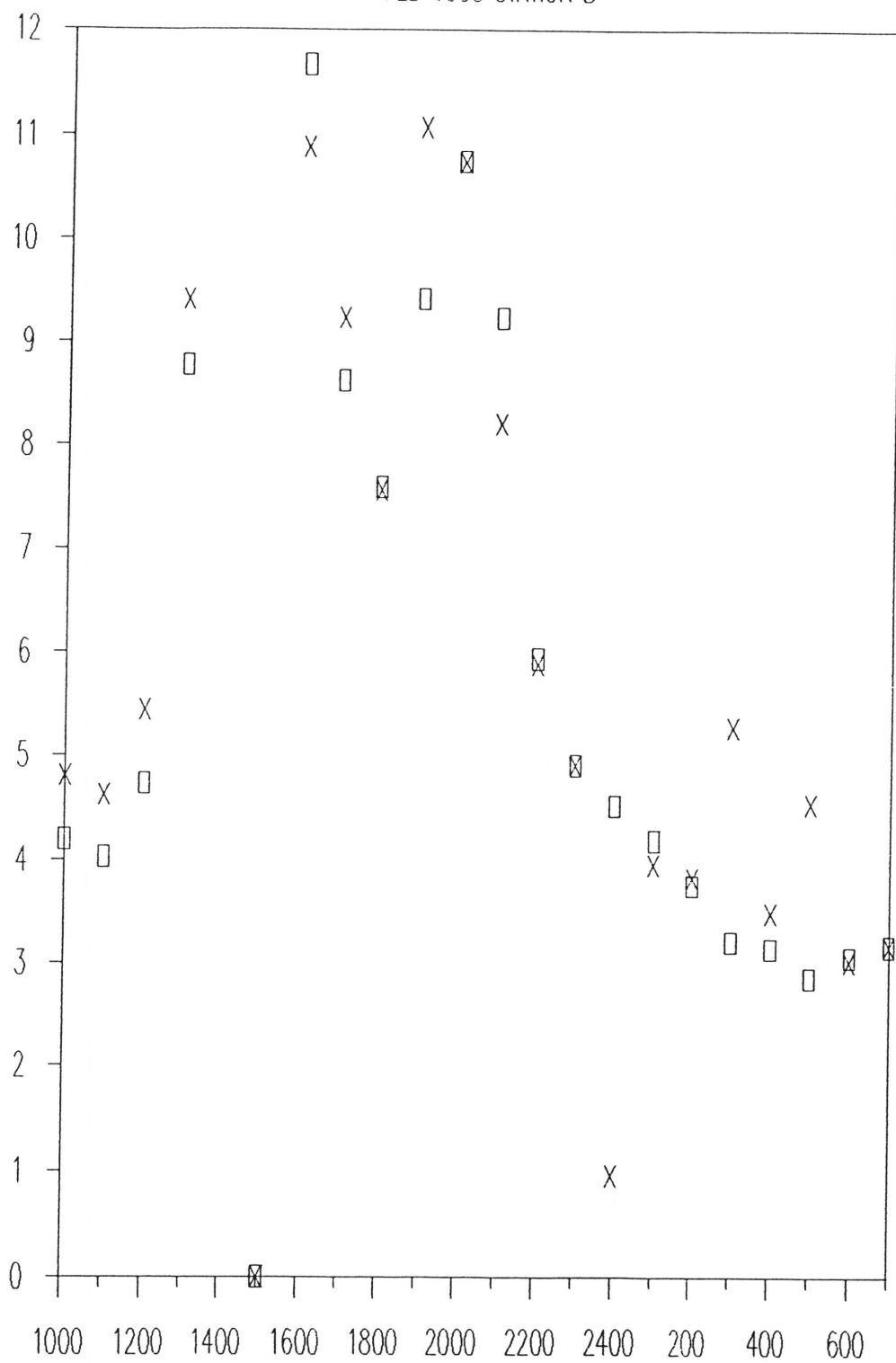
FEB 1988 STATION B



CORPUS CHRISTI/NUECES BAYS

FEB 1988 STATION B

CHLOROPHYLL (UG/L)

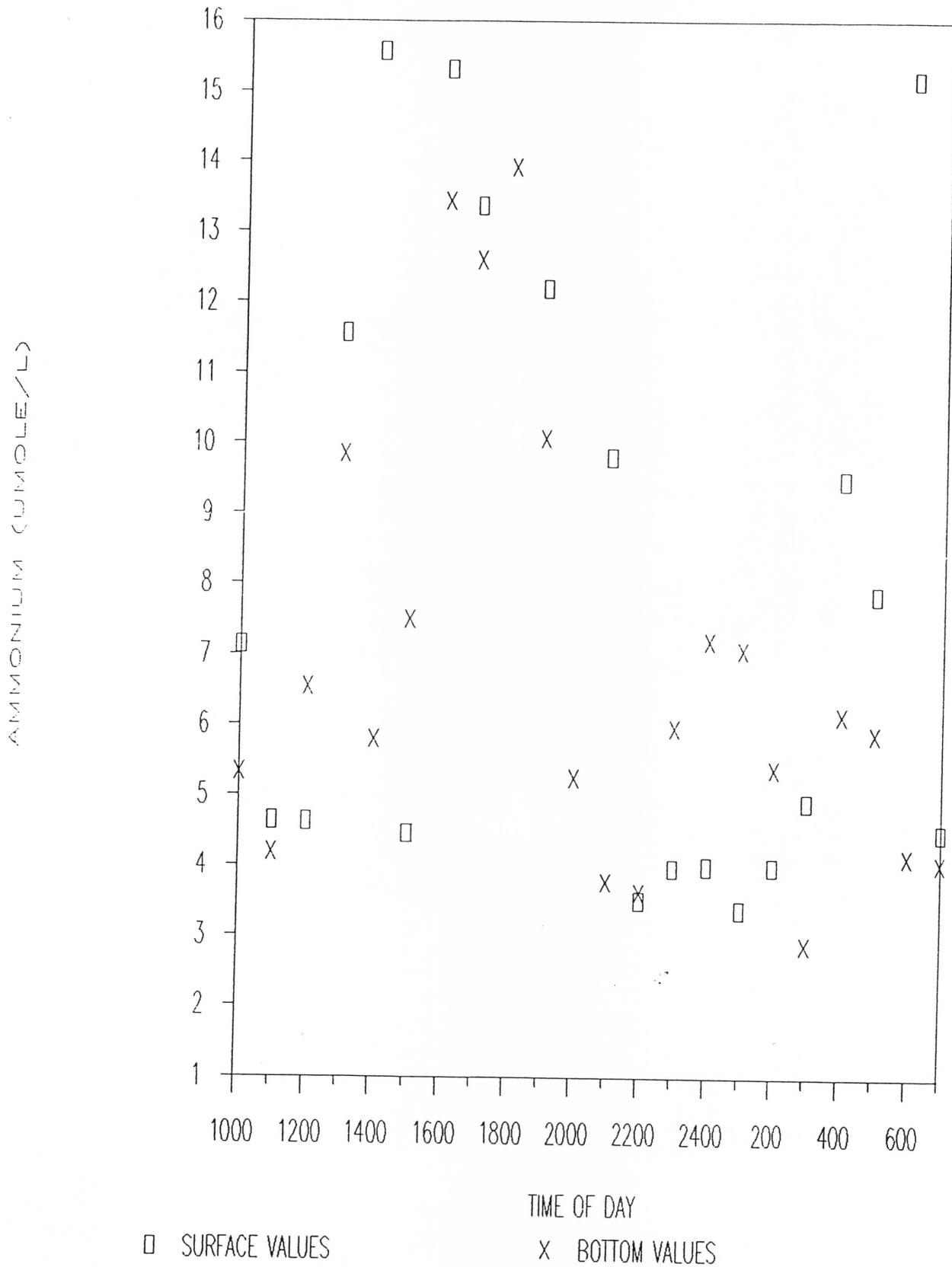


□ SURFACE VALUES

X BOTTOM VALUES

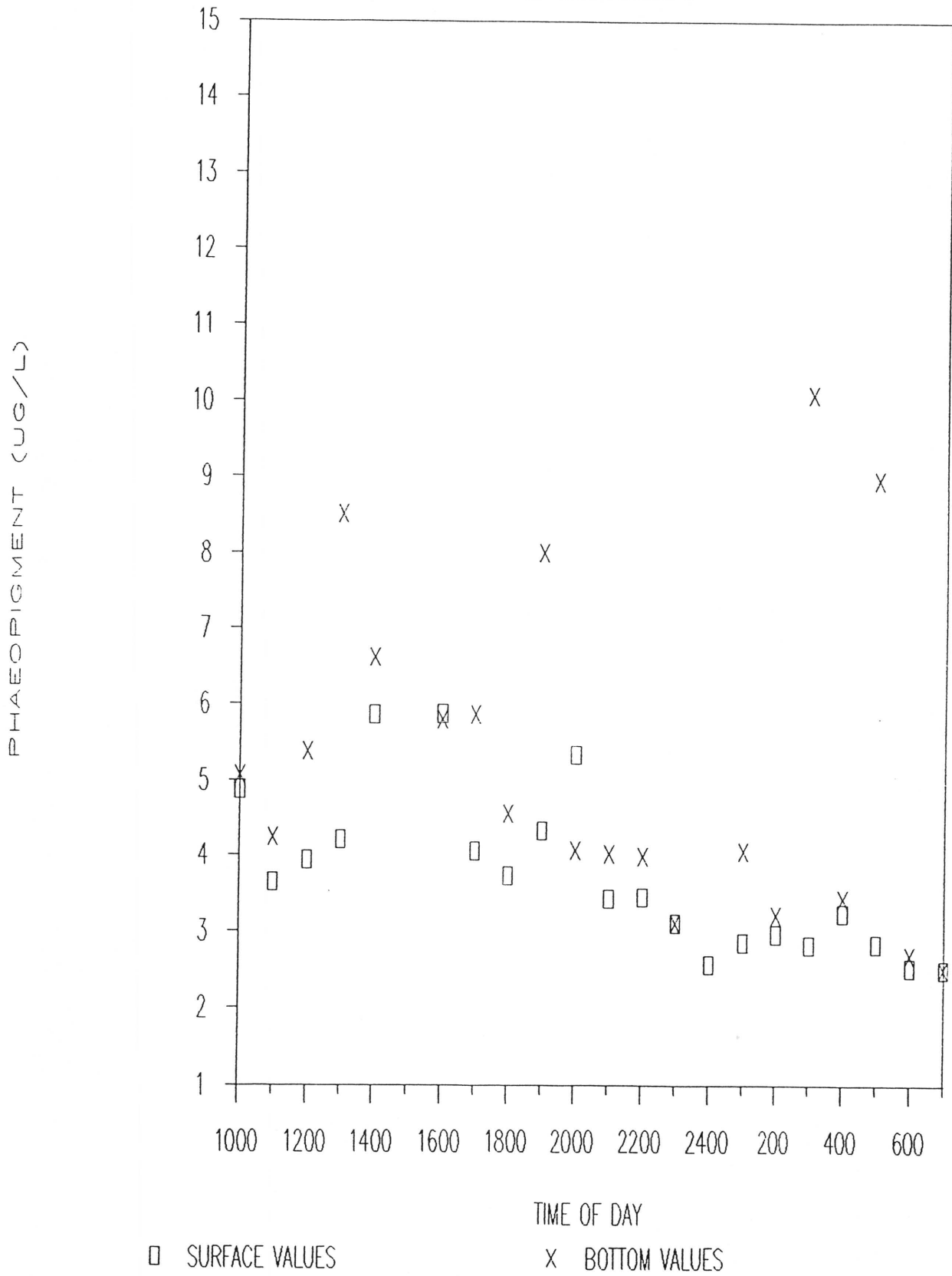
CORPUS CHRISTI/NUECES BAYS

FEB 1988 STATION B



CORPUS CHRISTI/NUECES BAYS

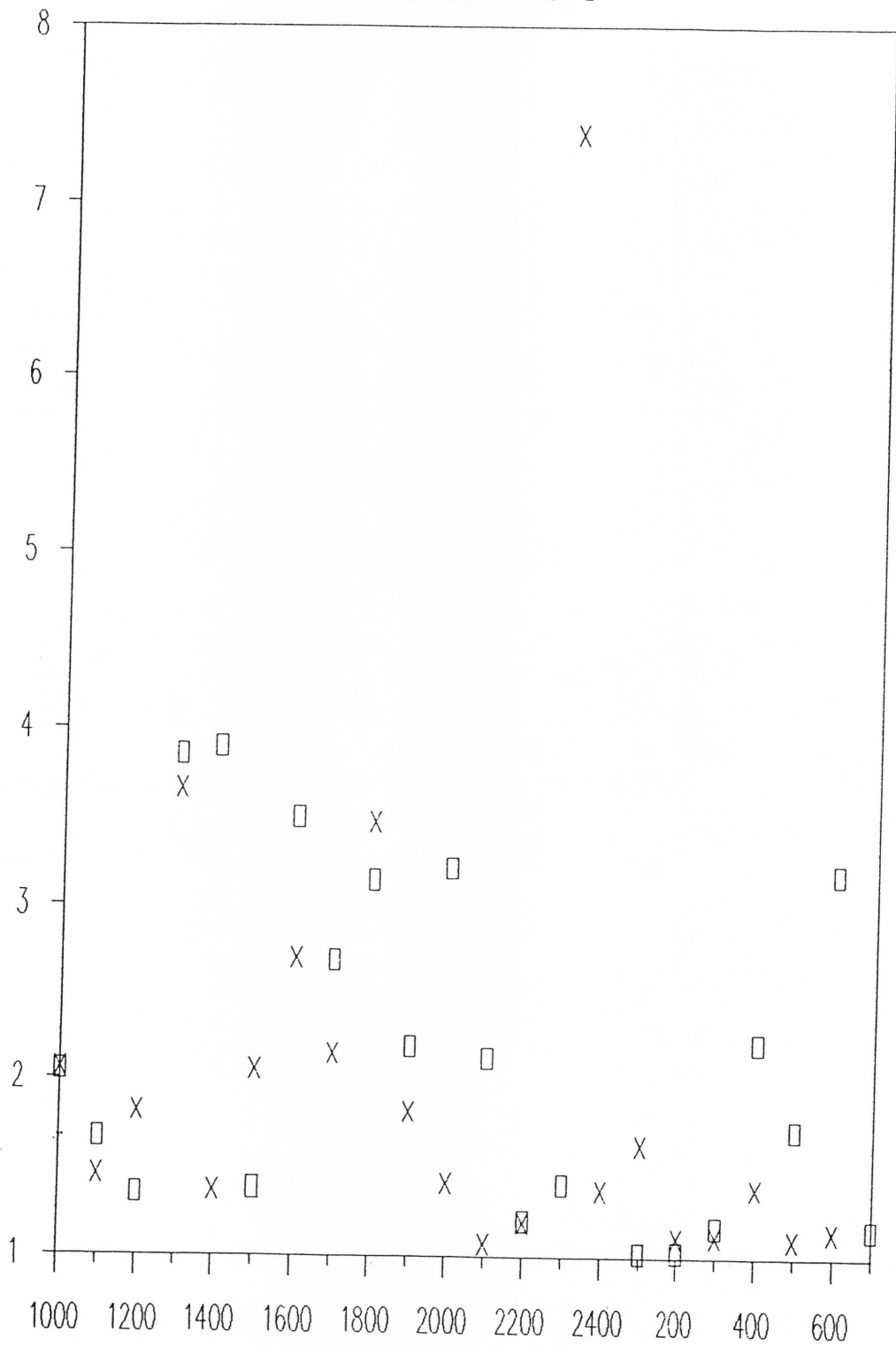
FEB 1988 STATION B



CORPUS CHRISTI/NUECES BAYS

FEB 1988 STATION B

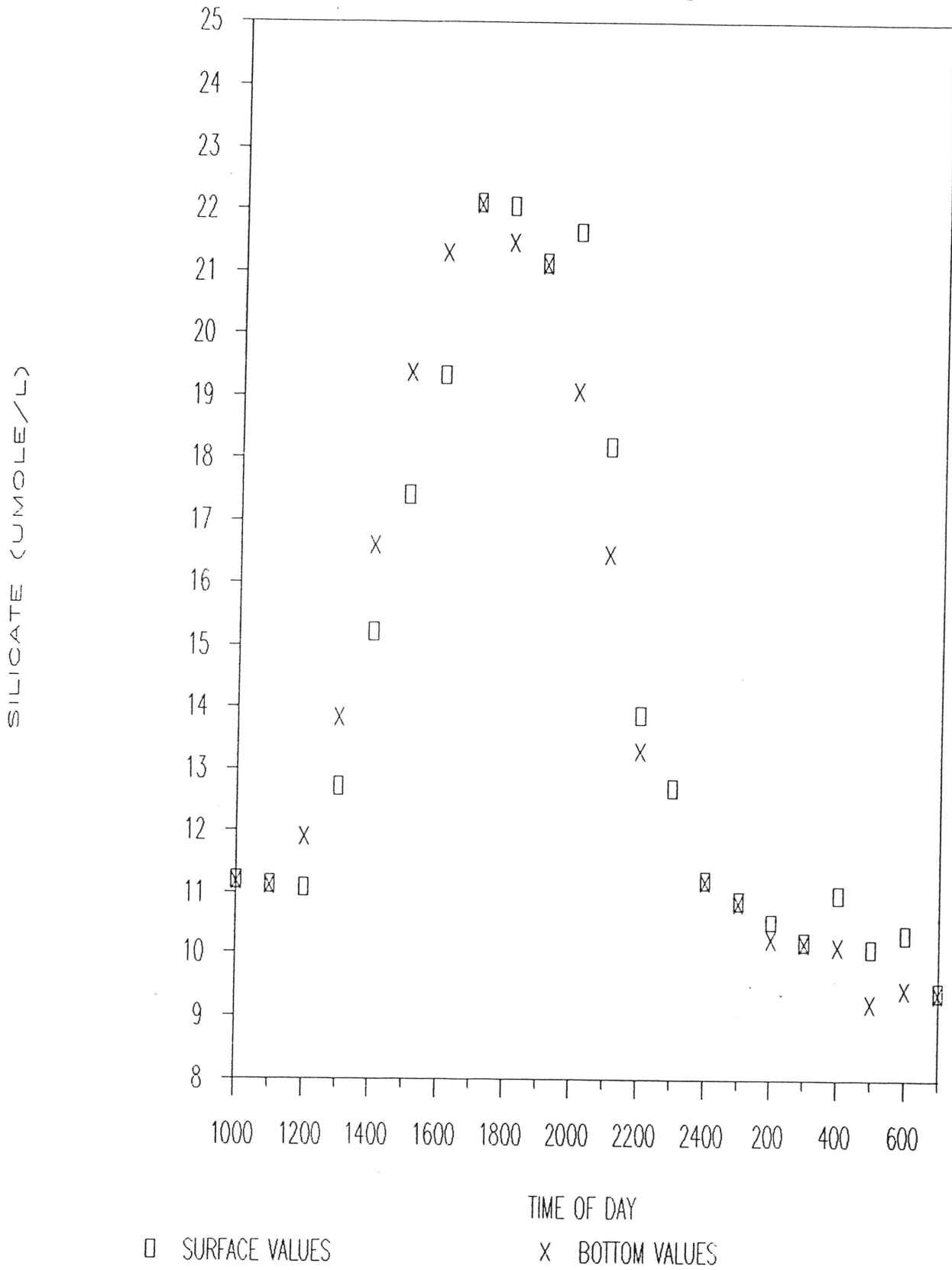
PHOSPHATE ($\mu\text{MOLE/L}$)



□ SURFACE VALUES
X BOTTOM VALUES

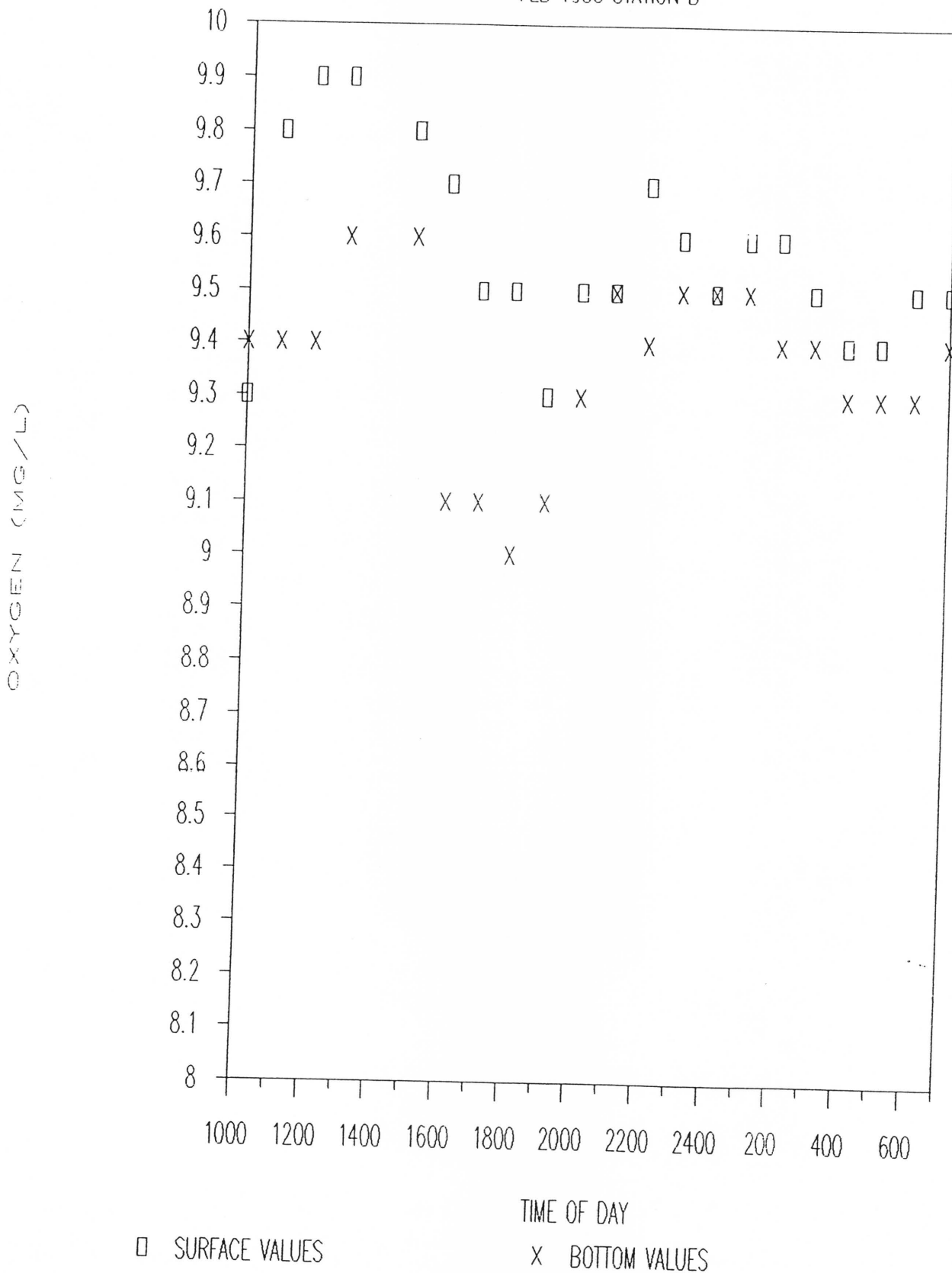
CORPUS CHRISTI/NUECES BAYS

FEB 1988 STATION B





CORPUS CHRISTI/NUECES BAYS

FEB 1988 STATION B



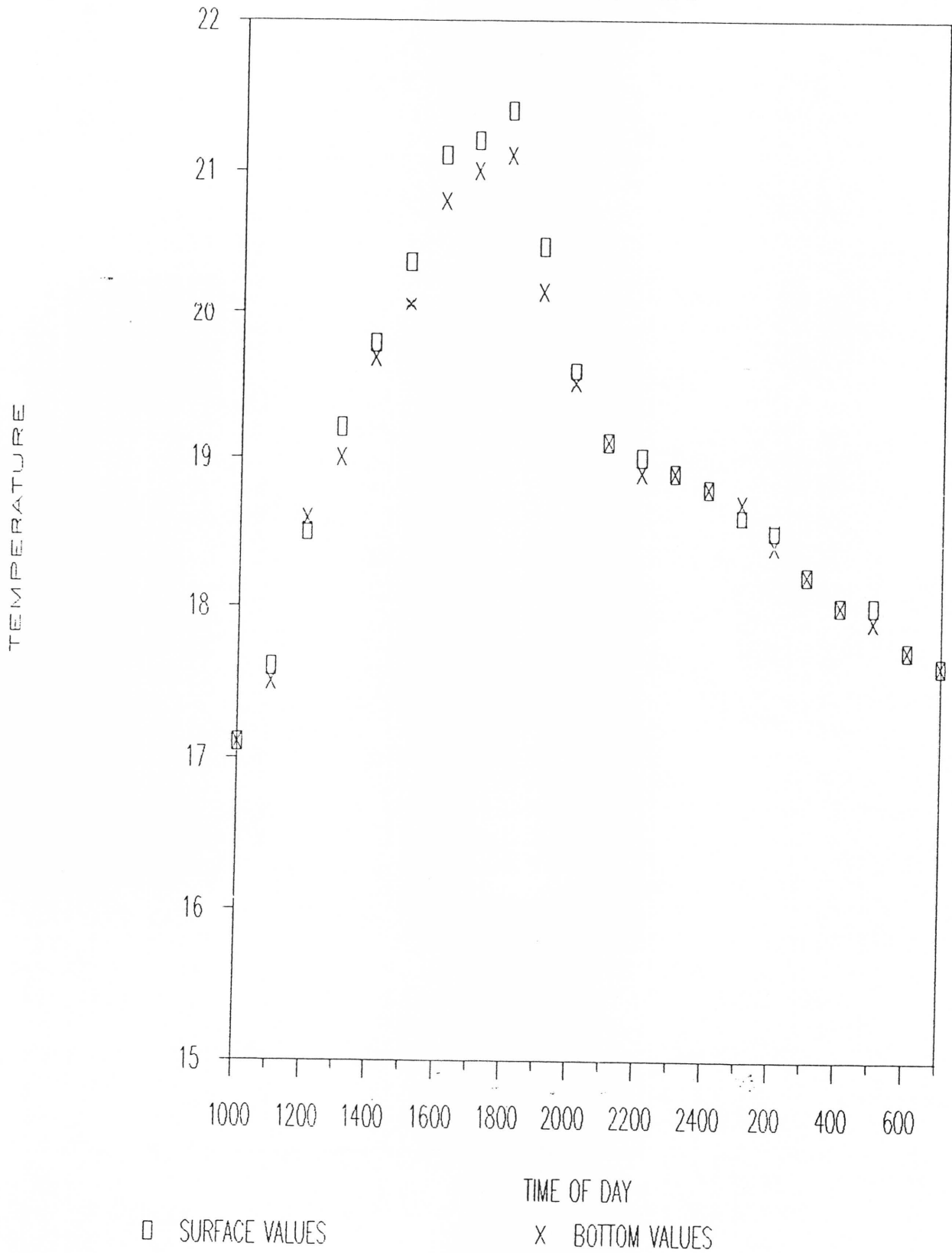






CORPUS CHRISTI/NUECES BAYS


APRIL 1988 STATION B



CORPUS CHRISTI/NUECES BAYS

APRIL 1988 STATION B

SAL - C (0/00)



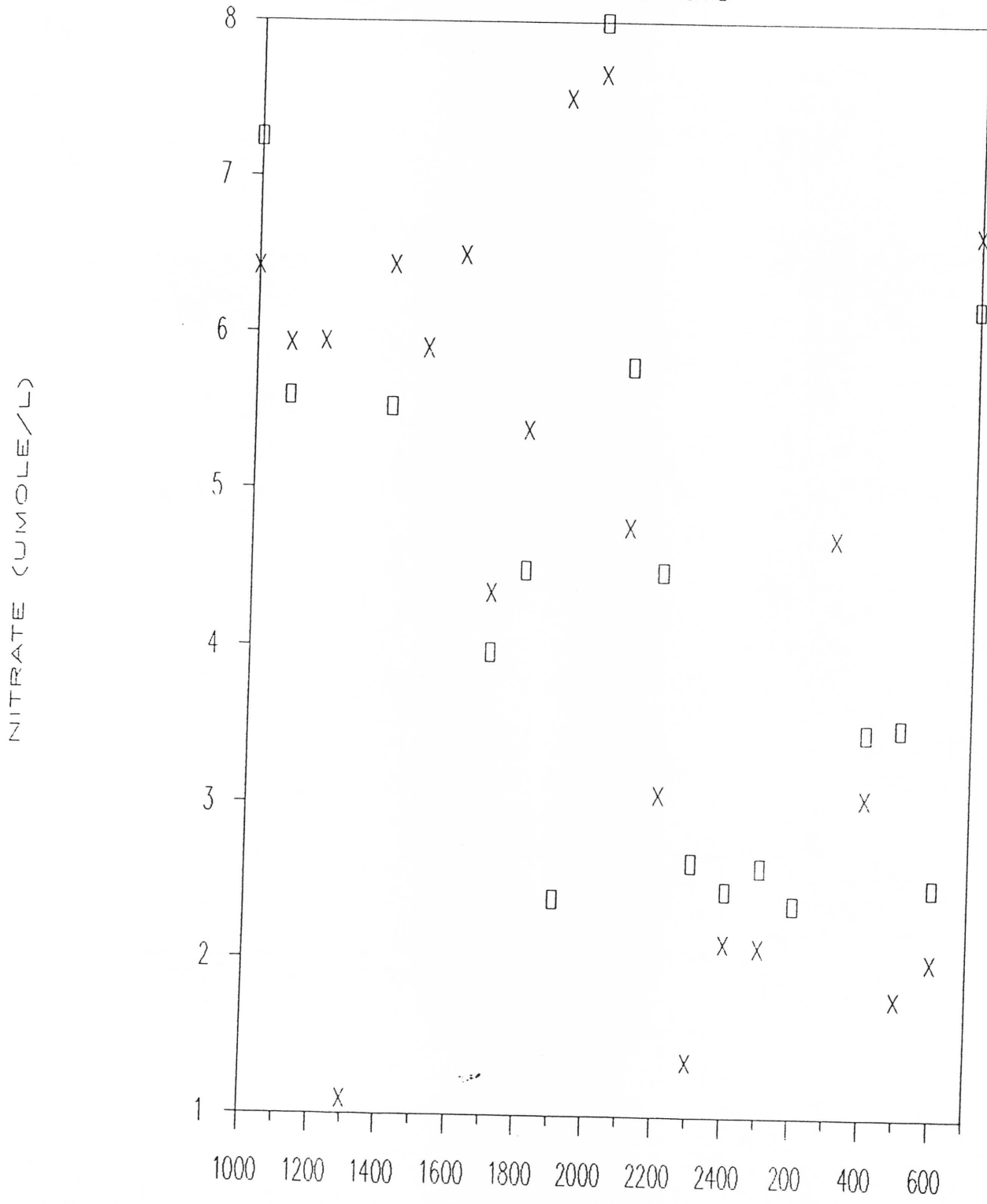
□ SURFACE VALUES

TIME OF DAY

x BOTTOM VALUES

CORPUS CHRISTI/NUECES BAYS

APRIL 1988 STATION B

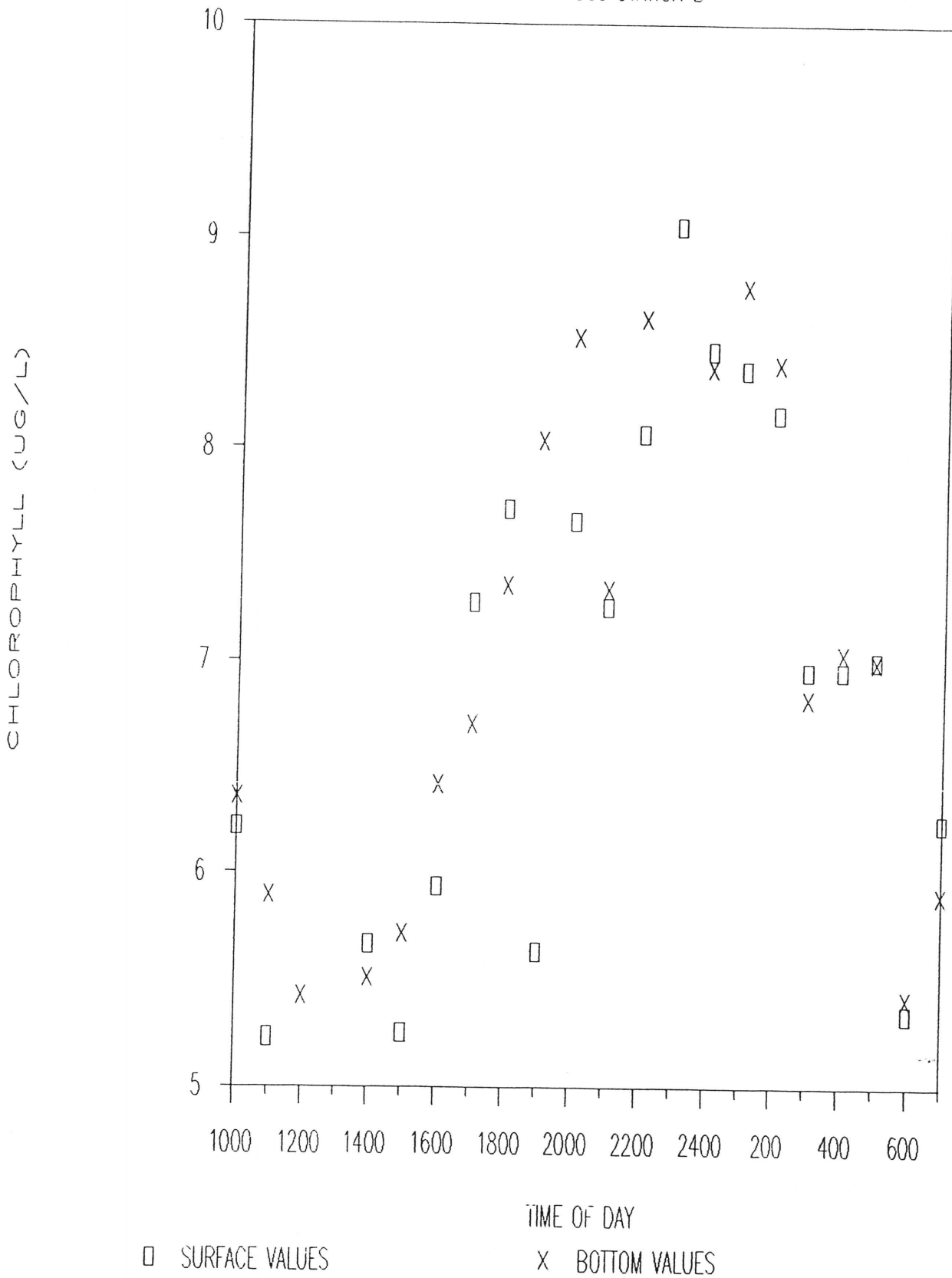


□ SURFACE VALUES

X BOTTOM VALUES

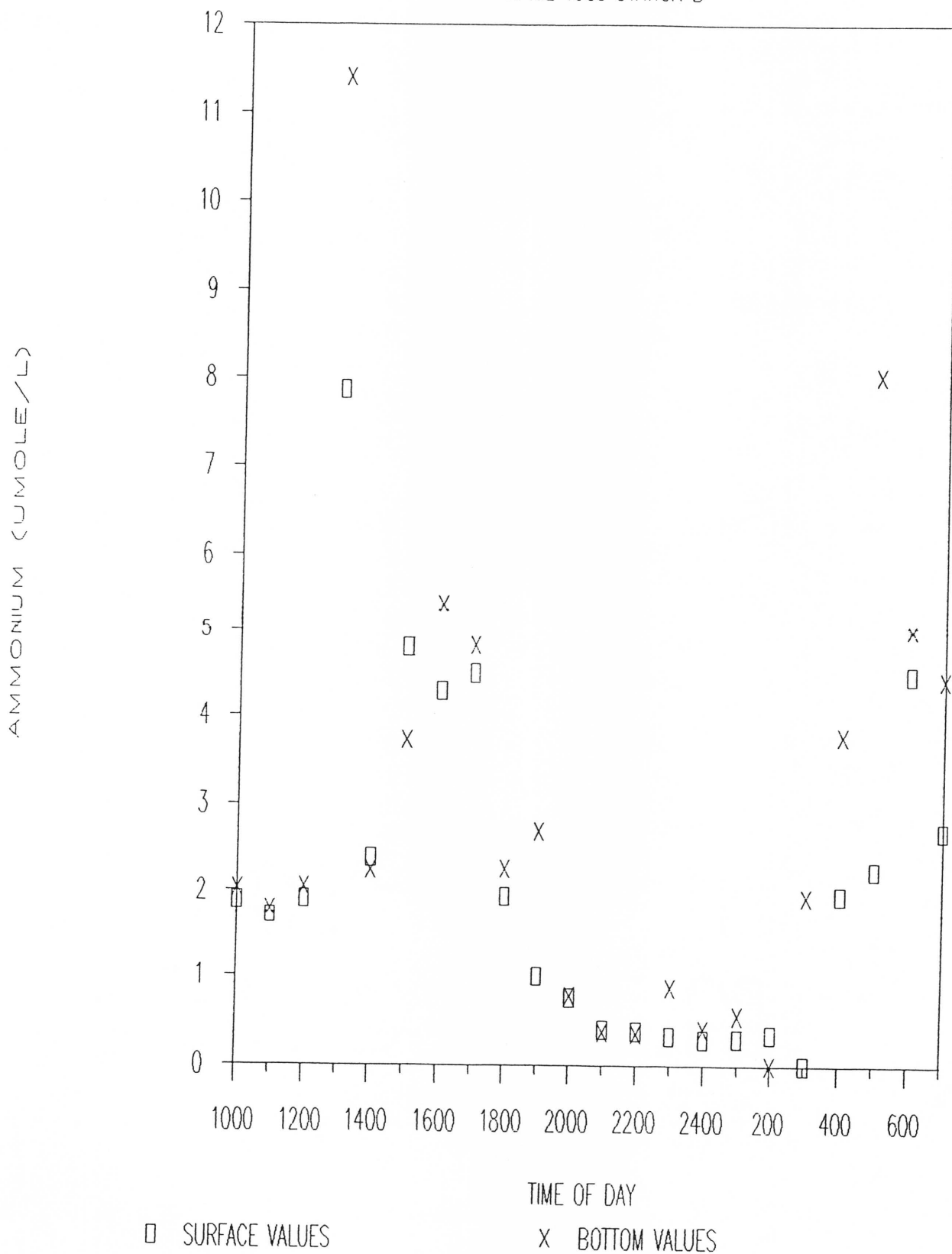
CORPUS CHRISTI/NUECES BAYS

APRIL 1988 STATION B



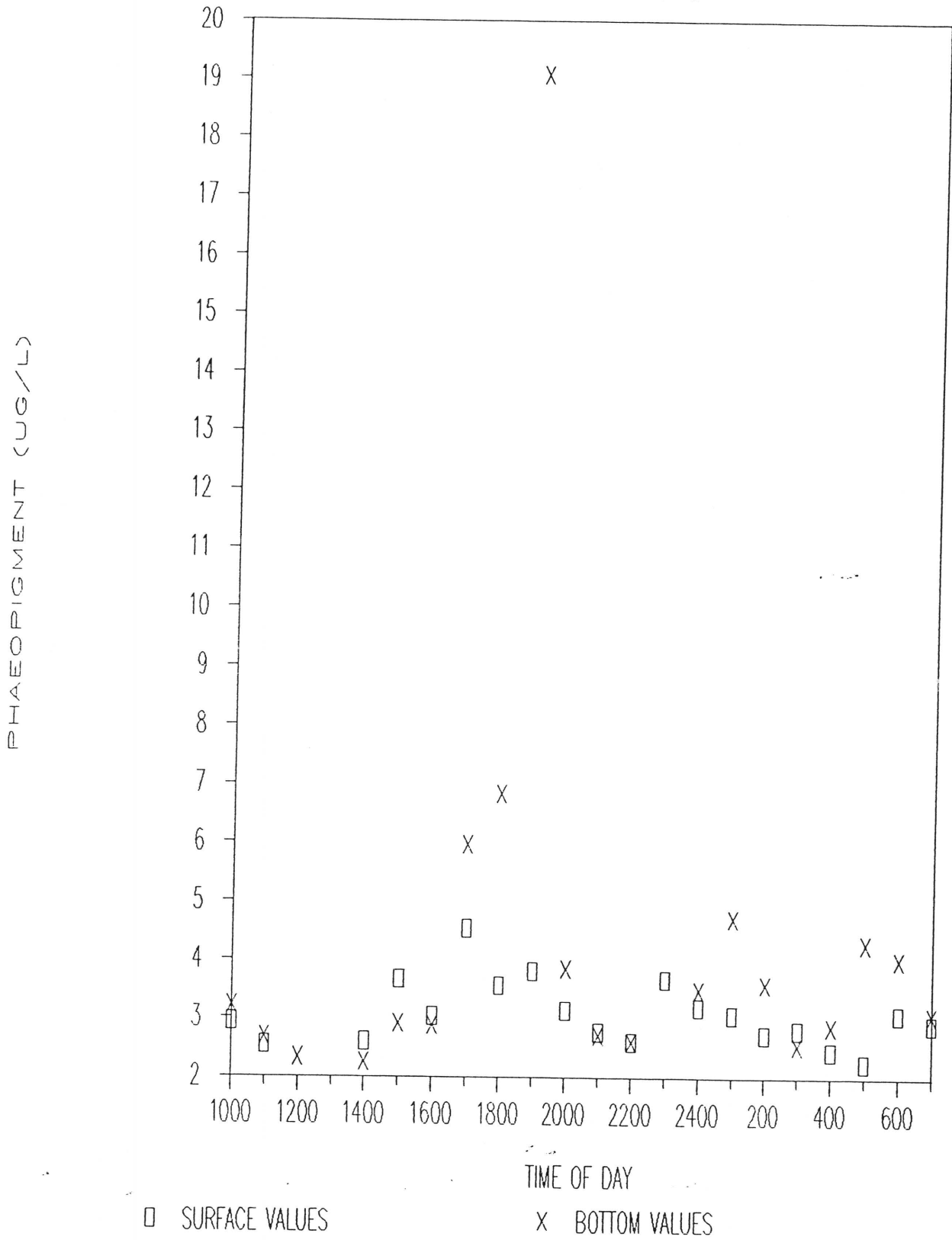
CORPUS CHRISTI/NUECES BAYS

APRIL 1988 STATION B



CORPUS CHRISTI/NUECES BAYS

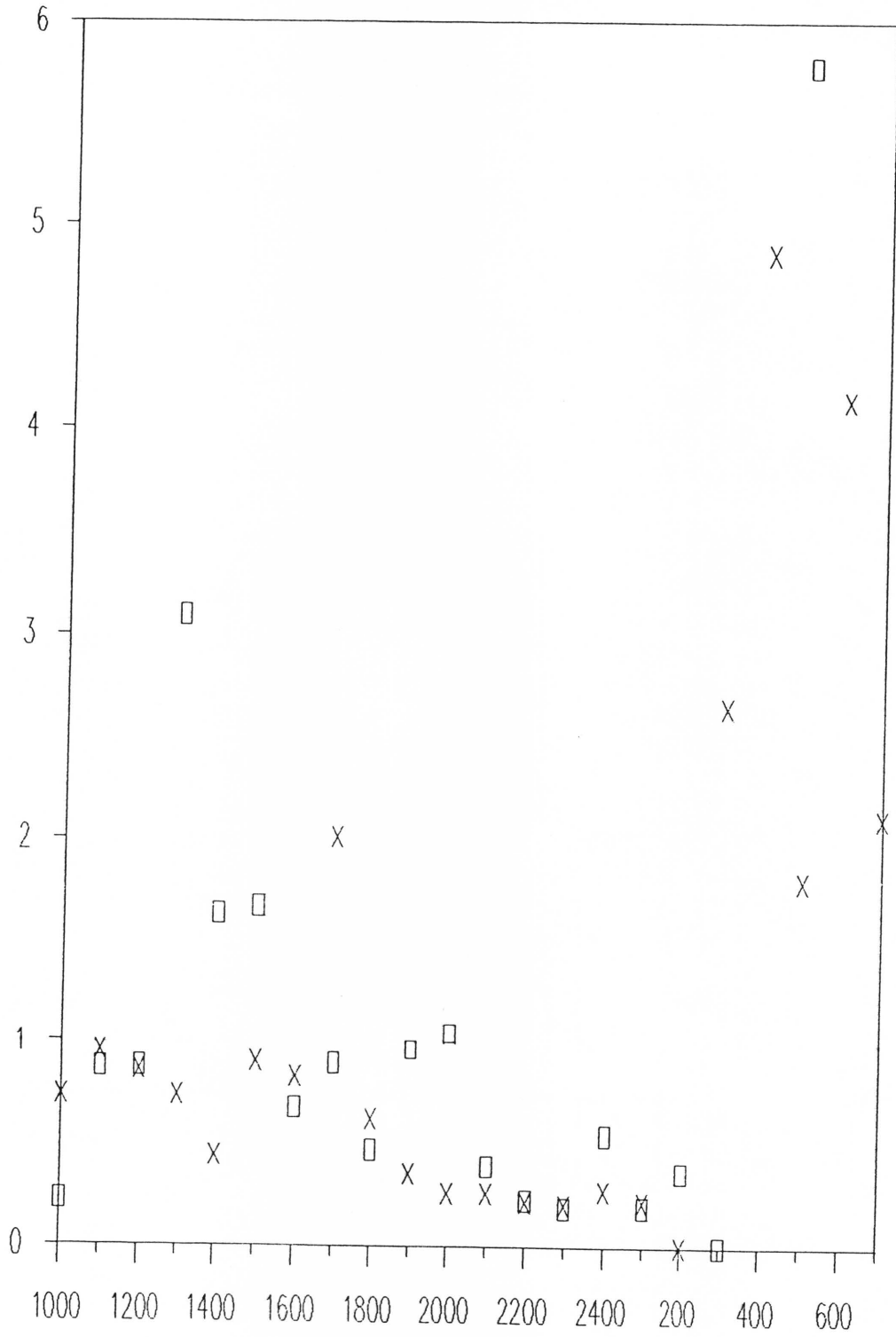
APRIL 1988 STATION B



CORPUS CHRISTI/NOECES BAYS

APRIL 1988 STATION B

PHOSPHATE ($\mu\text{MOLE/L}$)

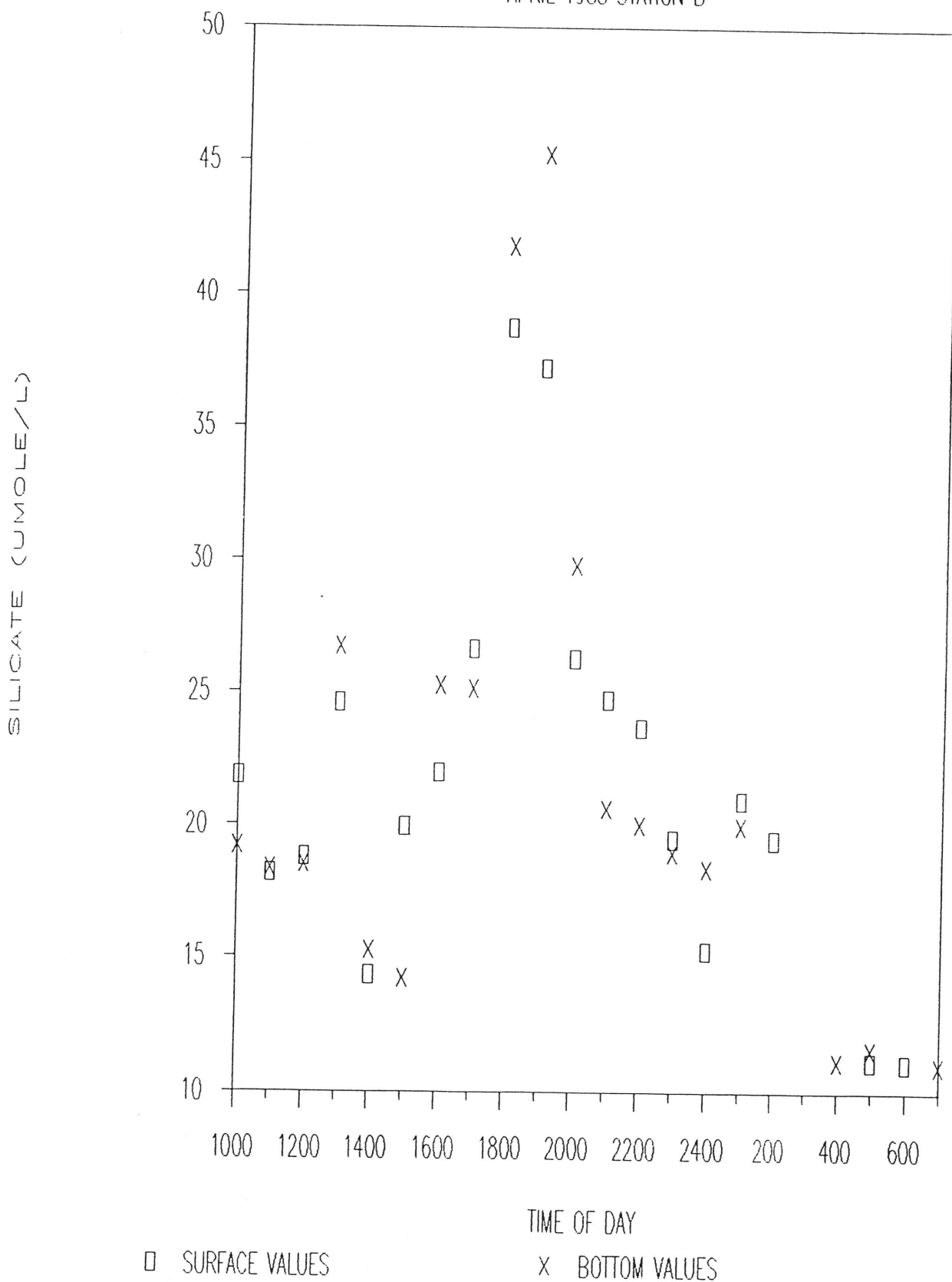


□ SURFACE VALUES

X BOTTOM VALUES

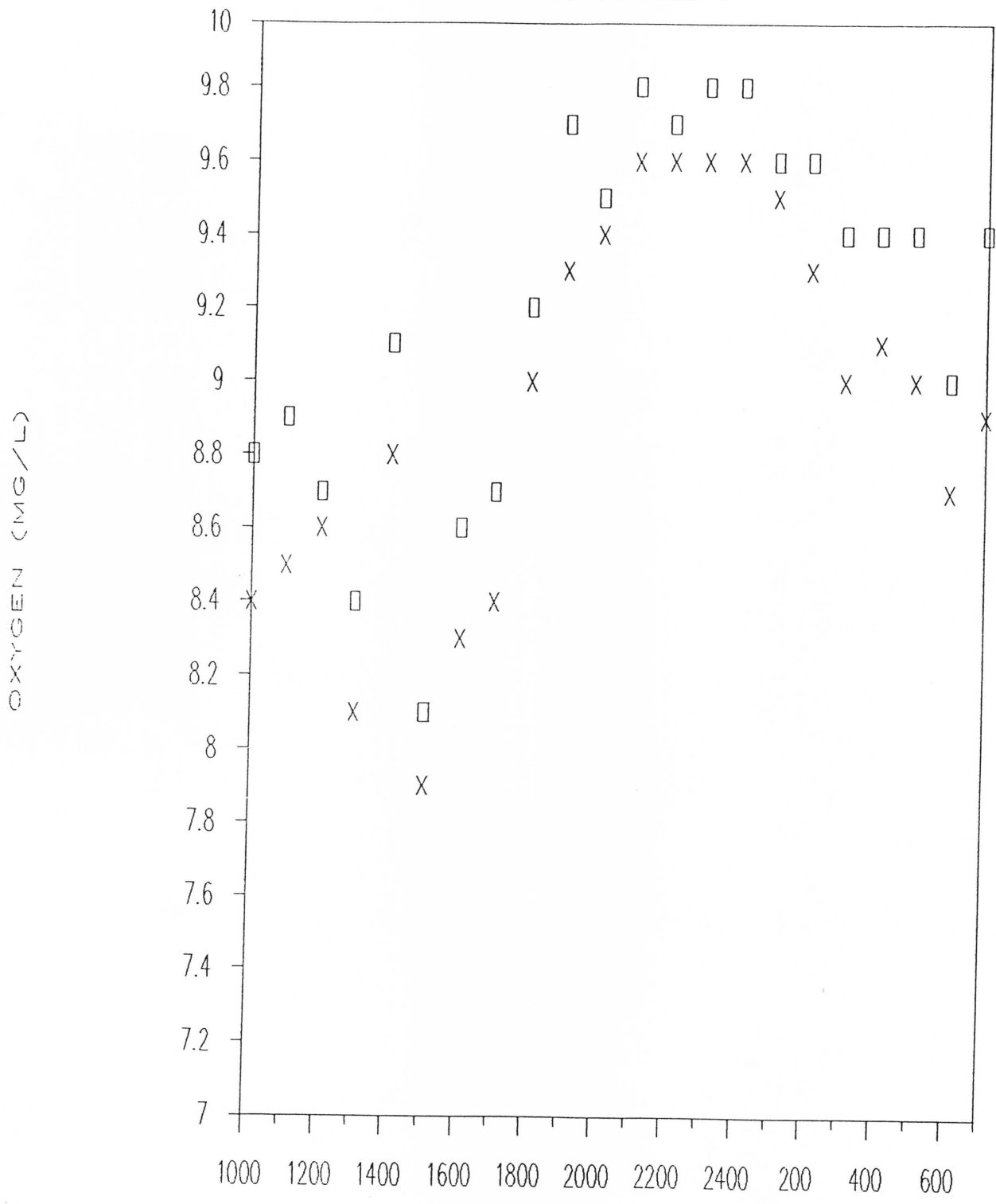
CORPUS CHRISTI/NUECES BAYS

APRIL 1988 STATION B



CORPUS CHRISTI/NUECES BAYS


APRIL 1988 STATION B




□ SURFACE VALUES

X BOTTOM VALUES

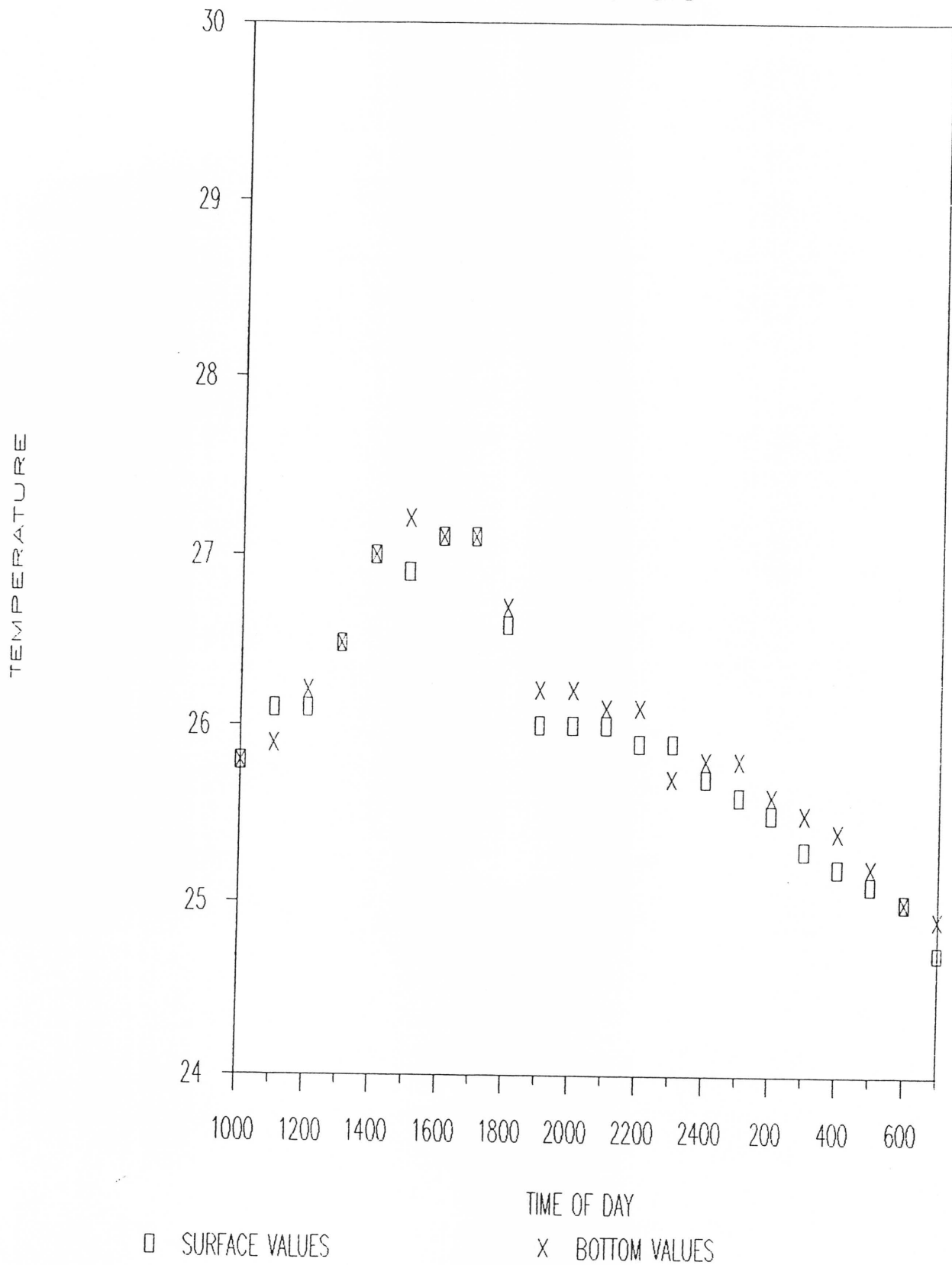






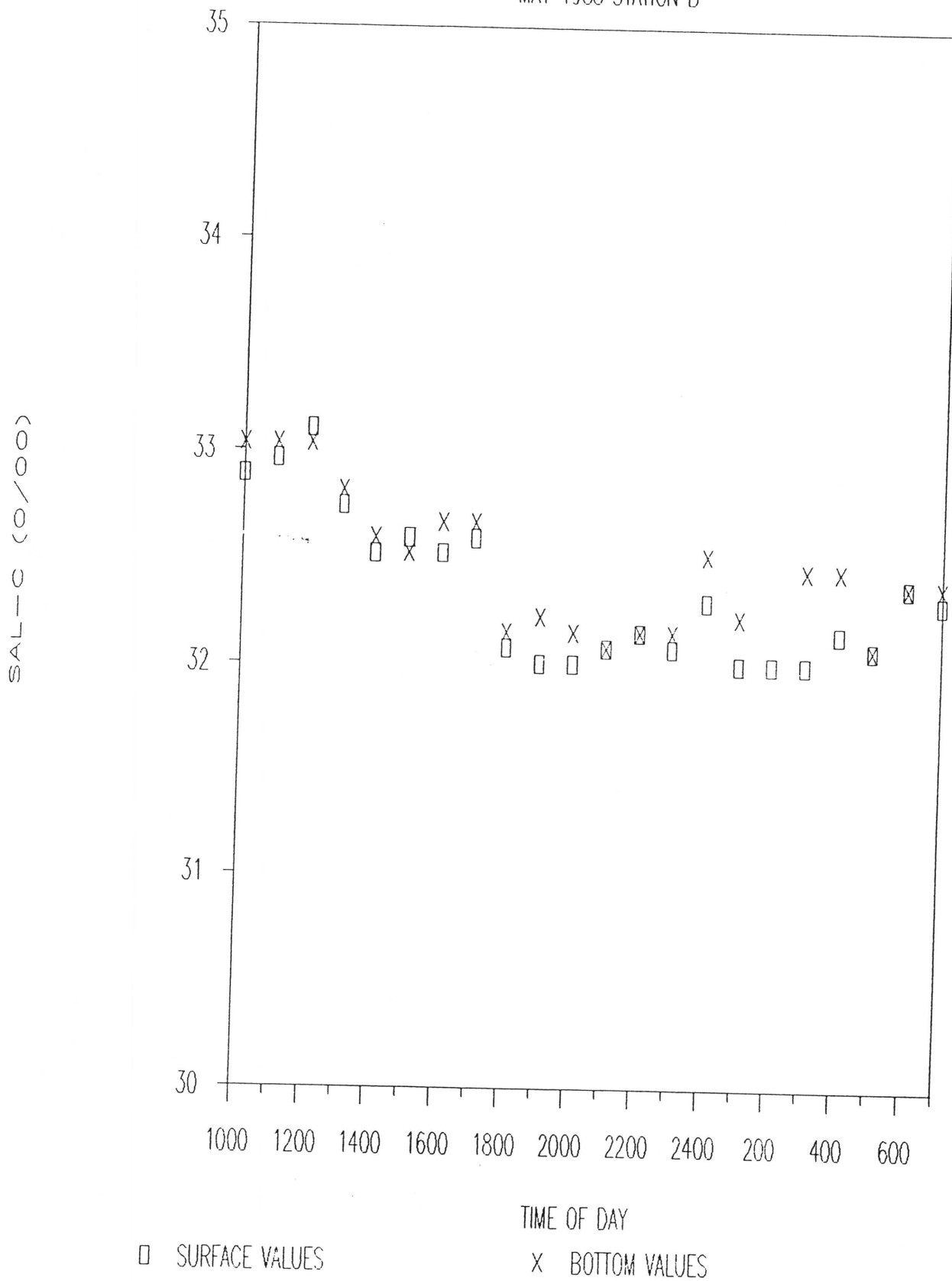
CORPUS CHRISTI/NUECES BAYS

MAY 1988 STATION B



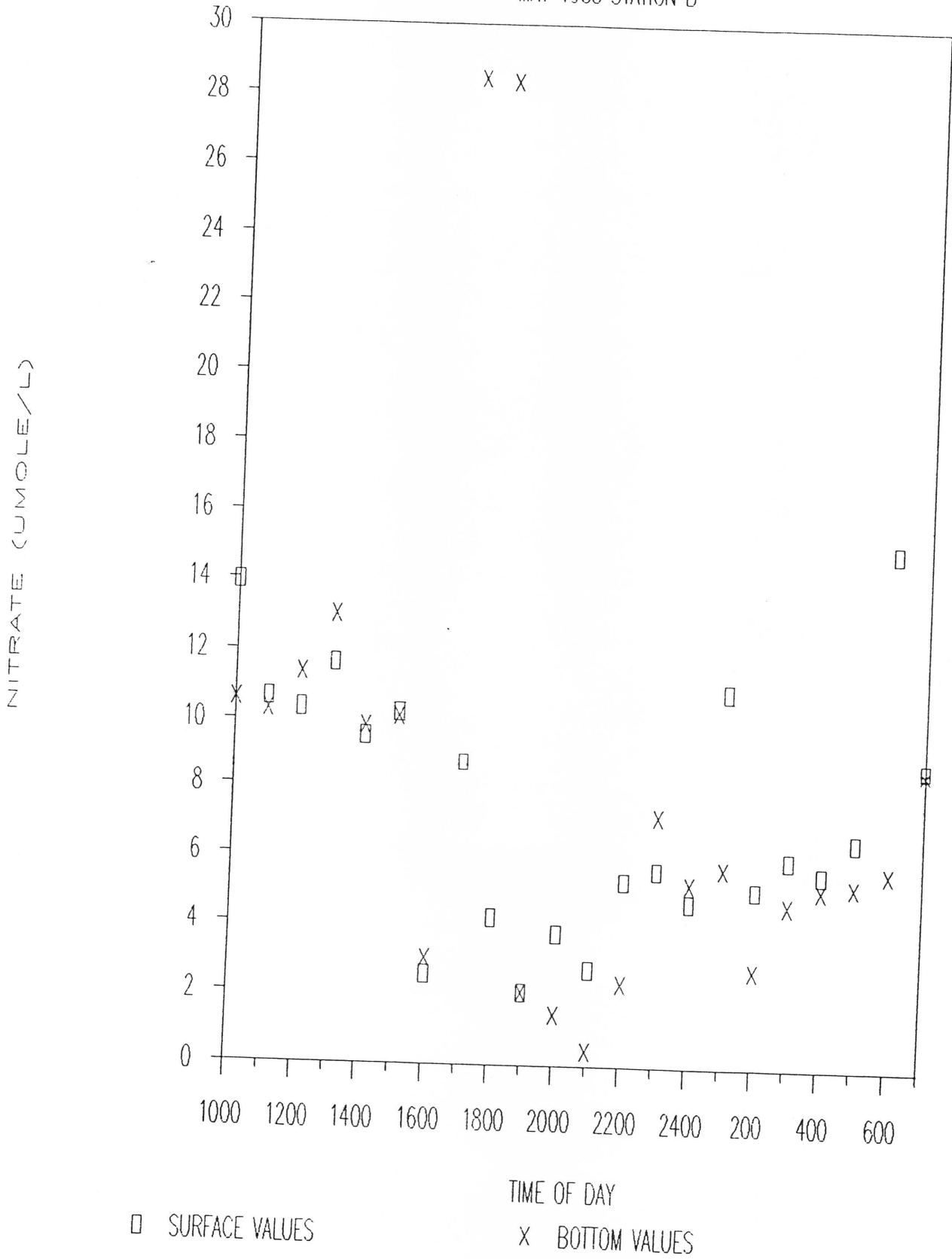
CORPUS CHRISTI/NUECES BAYS

MAY 1988 STATION B



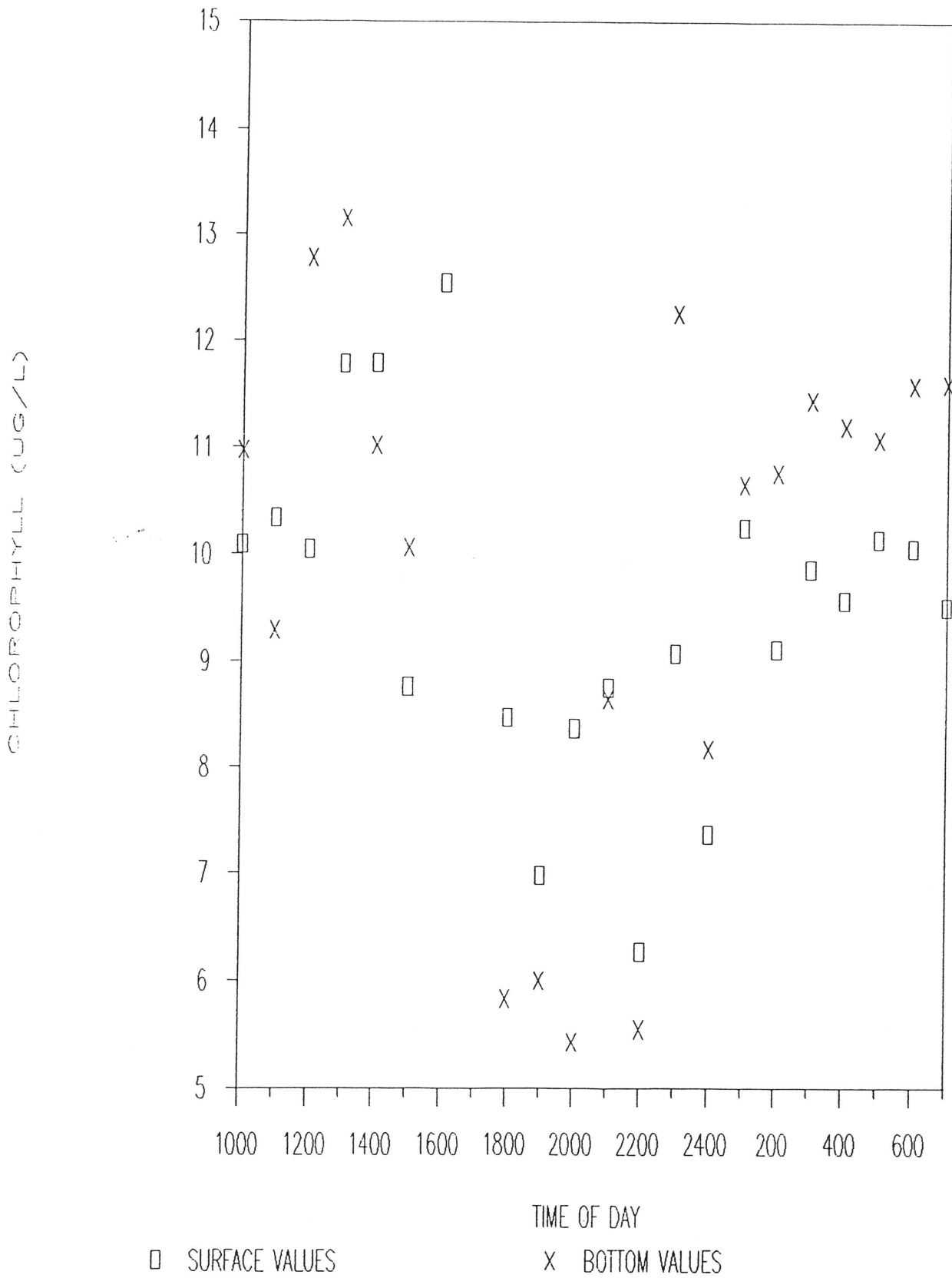
CORPUS CHRISTI/NUECES BAYS

MAY 1988 STATION B



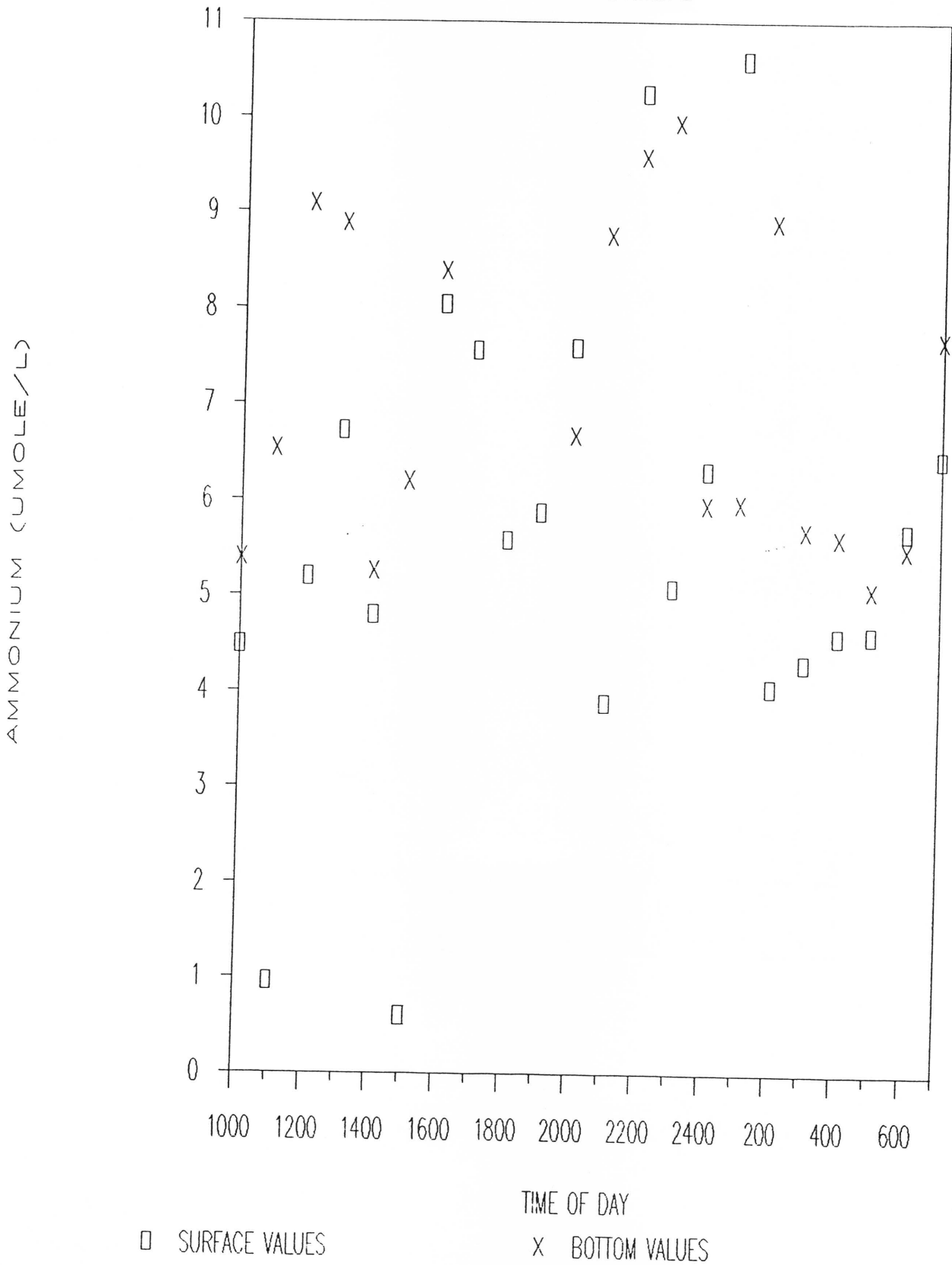
CORPUS CHRISTI/NUECES BAYS

MAY 1988 STATION B



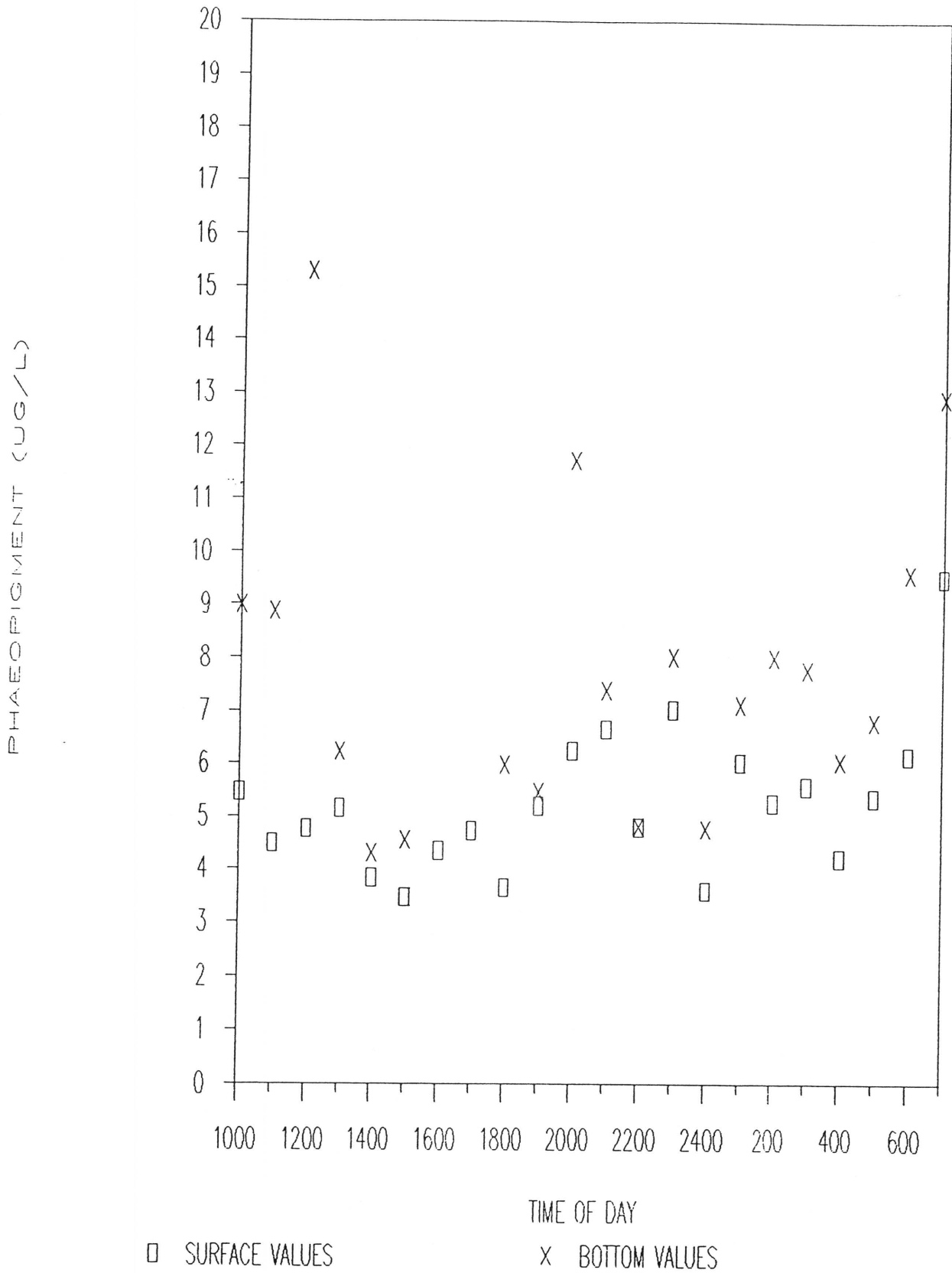
CORPUS CHRISTI/NUECES BAYS

MAY 1988 STATION B



CORPUS CHRISTI/NUECES BAYS

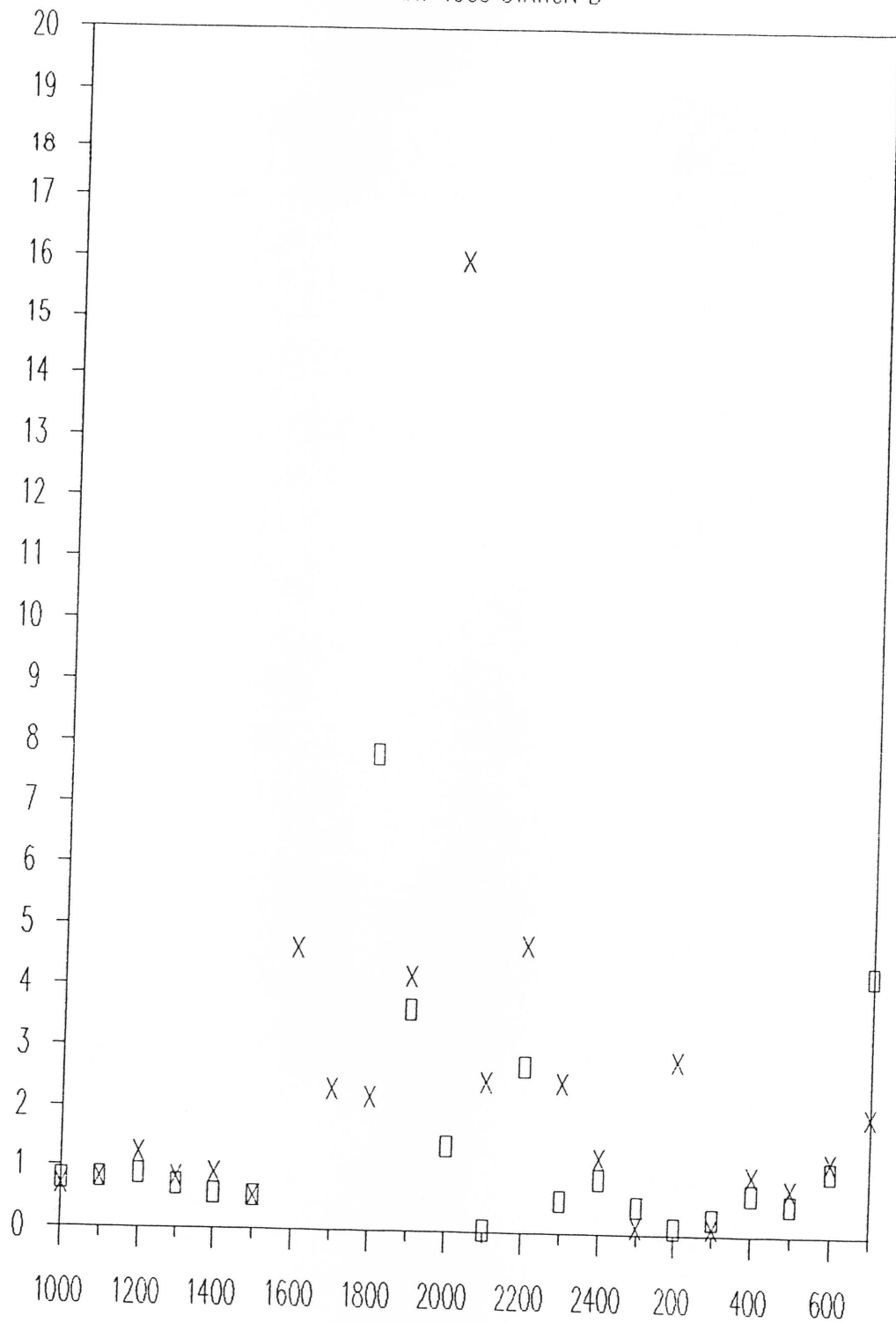
MAY 1988 STATION B



CORPUS CHRISTI/NUECES BAYS

MAY 1988 STATION B

PHOSPHATE ($\mu\text{MOLE/L}$)

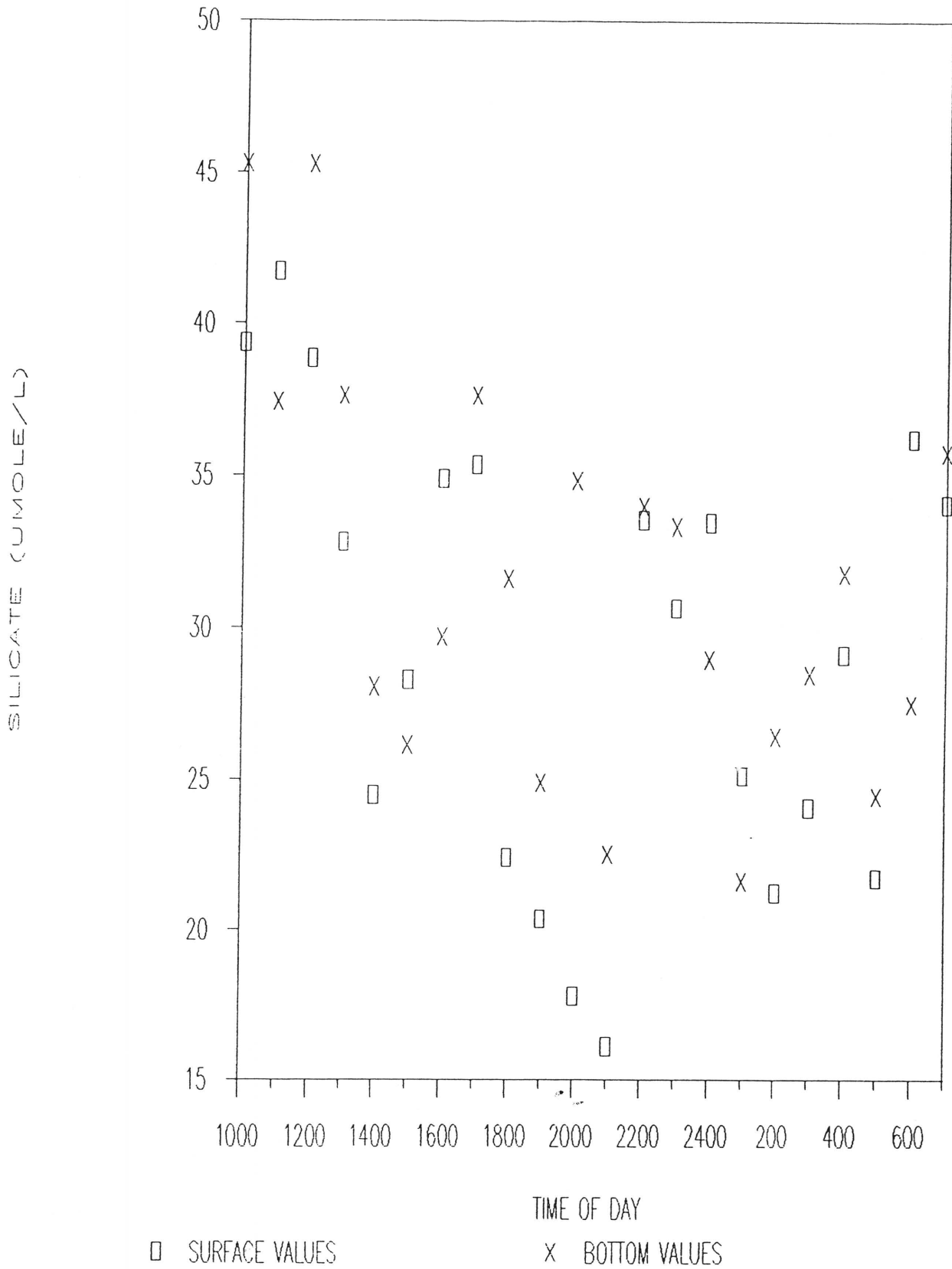


□ SURFACE VALUES

X BOTTOM VALUES

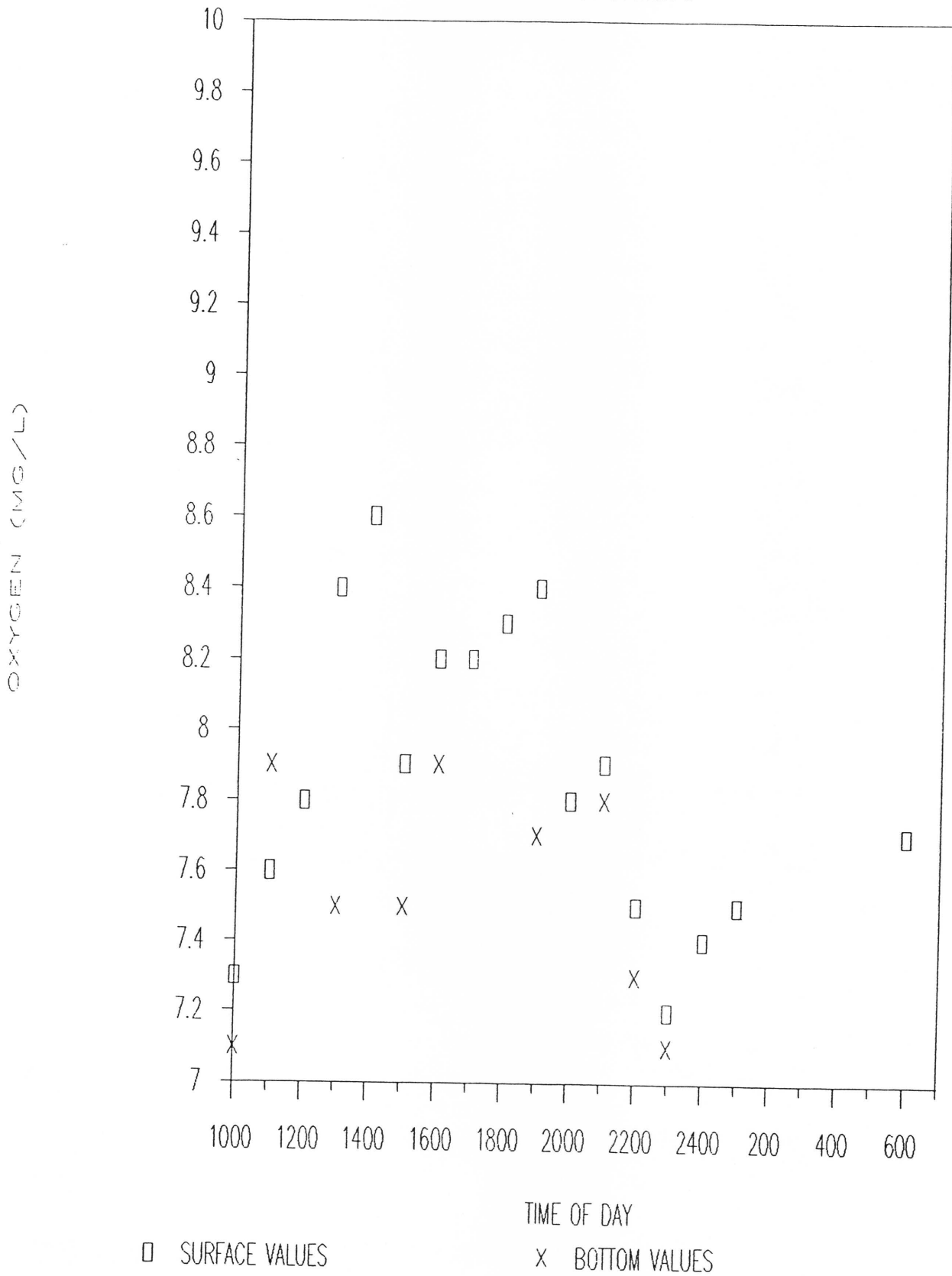
CORPUS CHRISTI/NUECES BAYS

MAY 1988 STATION B





CORPUS CHRISTI/NUECES BAYS

MAY 1988 STATION B



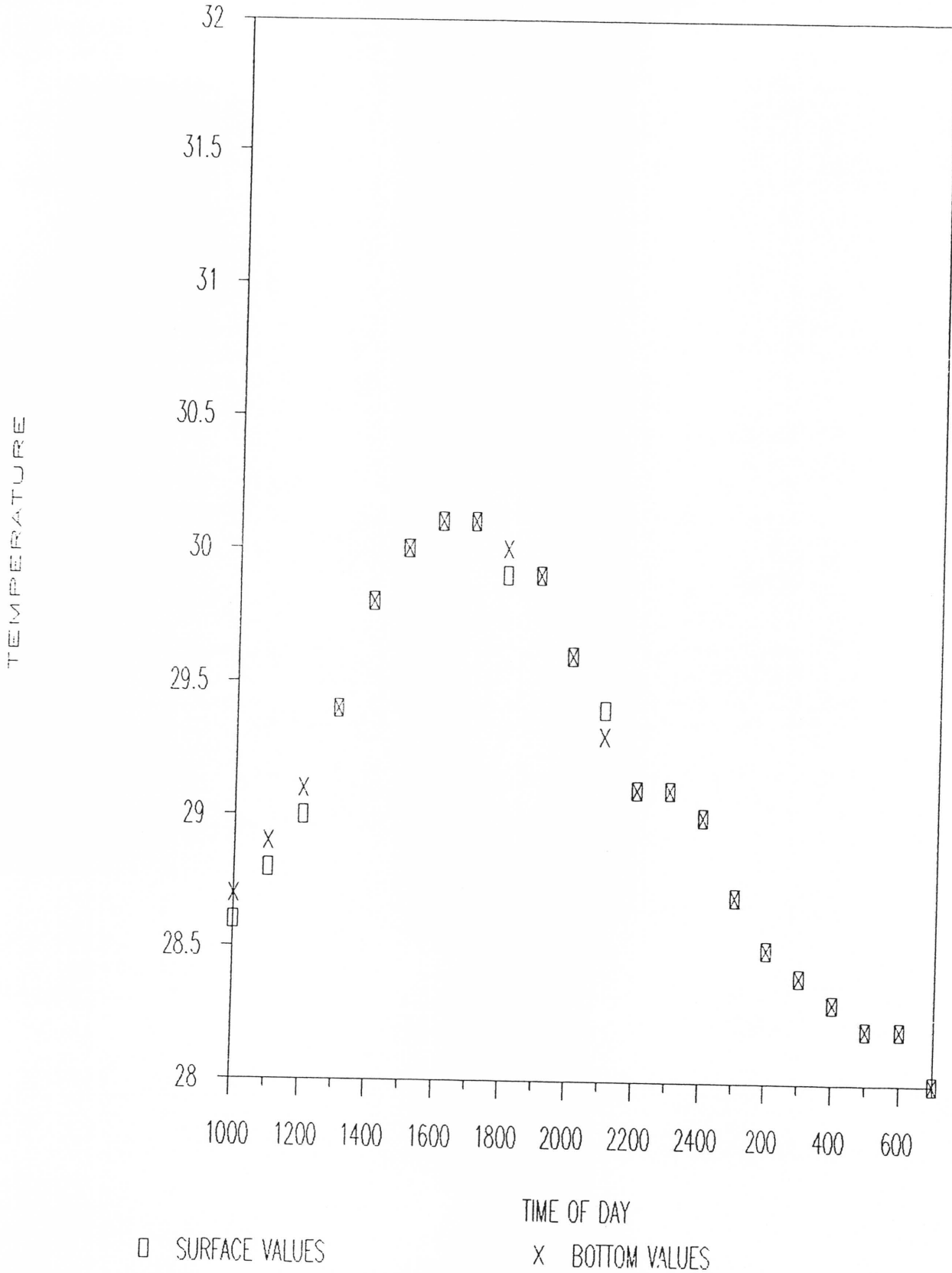






CORPUS CHRISTI/NUECES BAYS

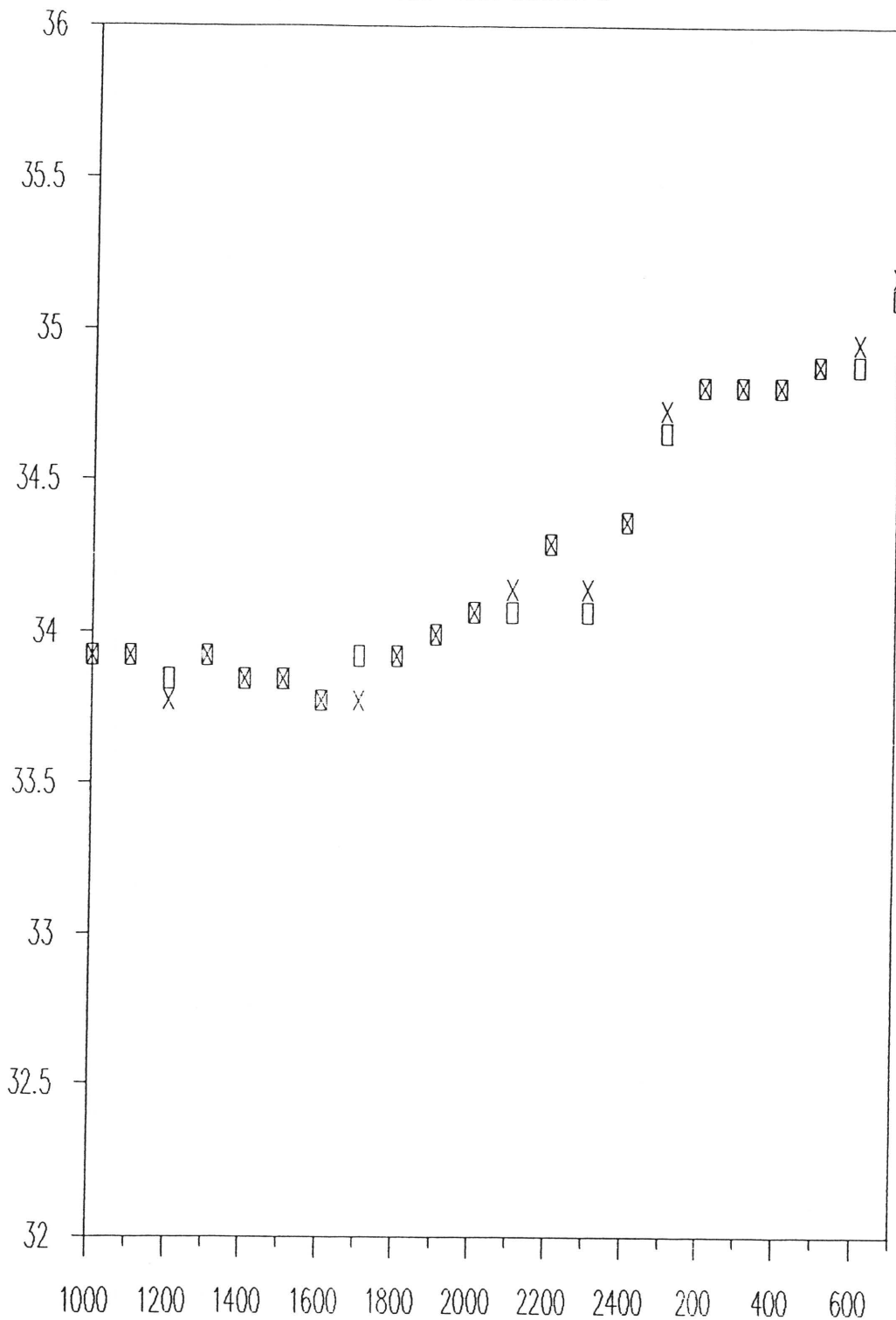
JULY 1988 STATION B



CORPUS CHRISTI/NUECES BAYS

JULY 1988 STATION B

SALINITY (0/00)

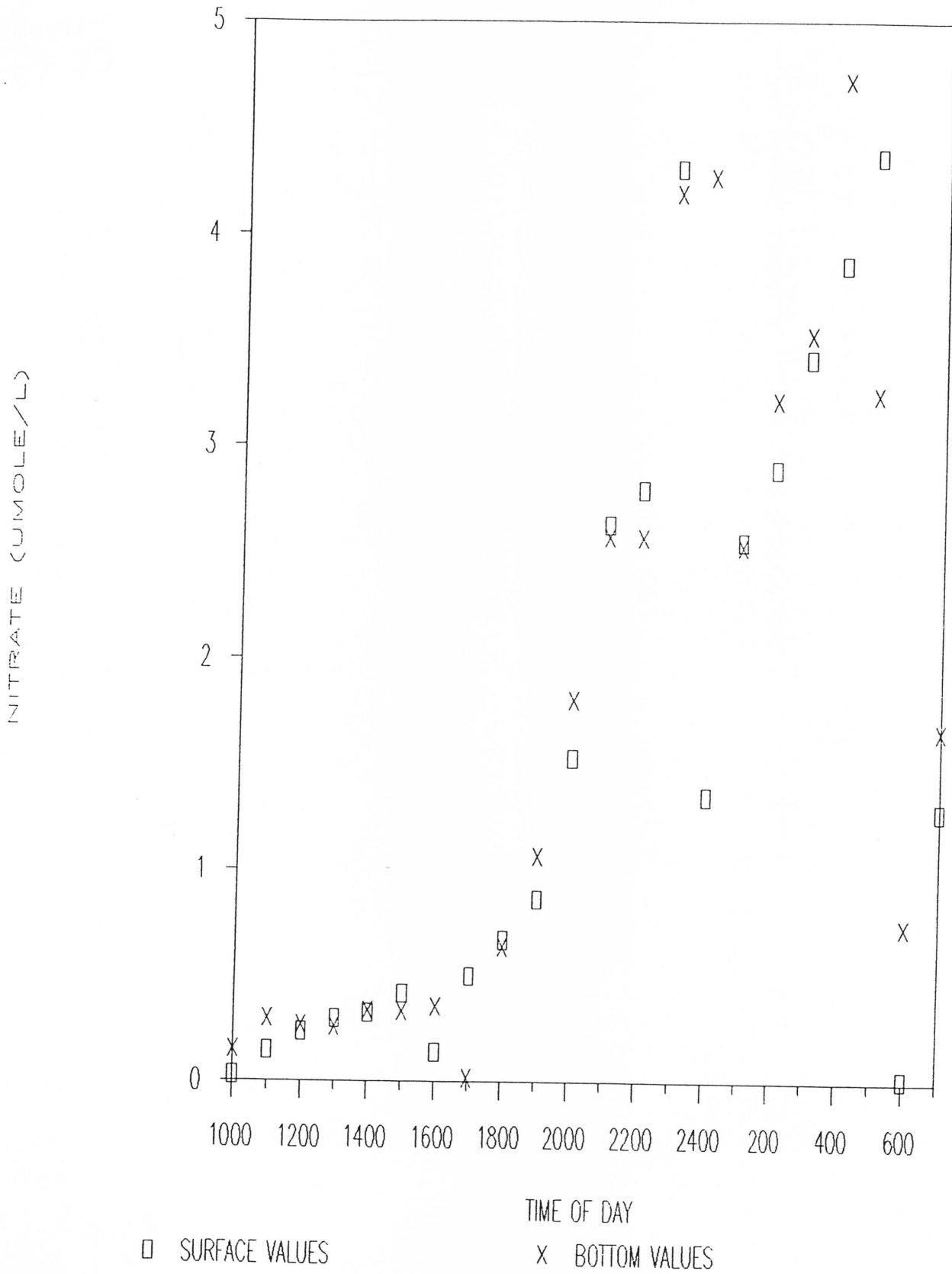


□ SURFACE VALUES

× BOTTOM VALUES

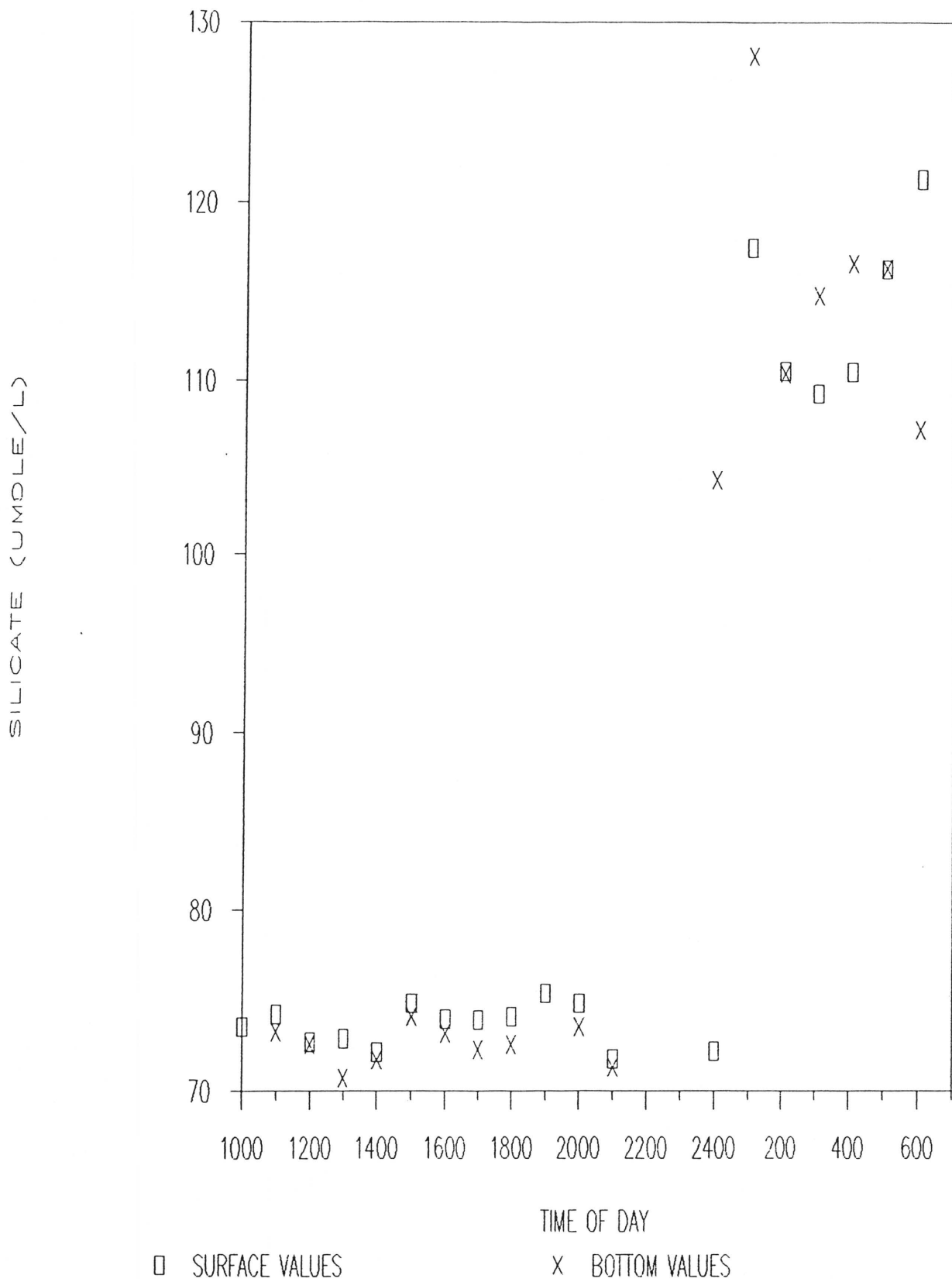
CORPUS CHRISTI/NUECES BAYS

JULY 1988 STATION B



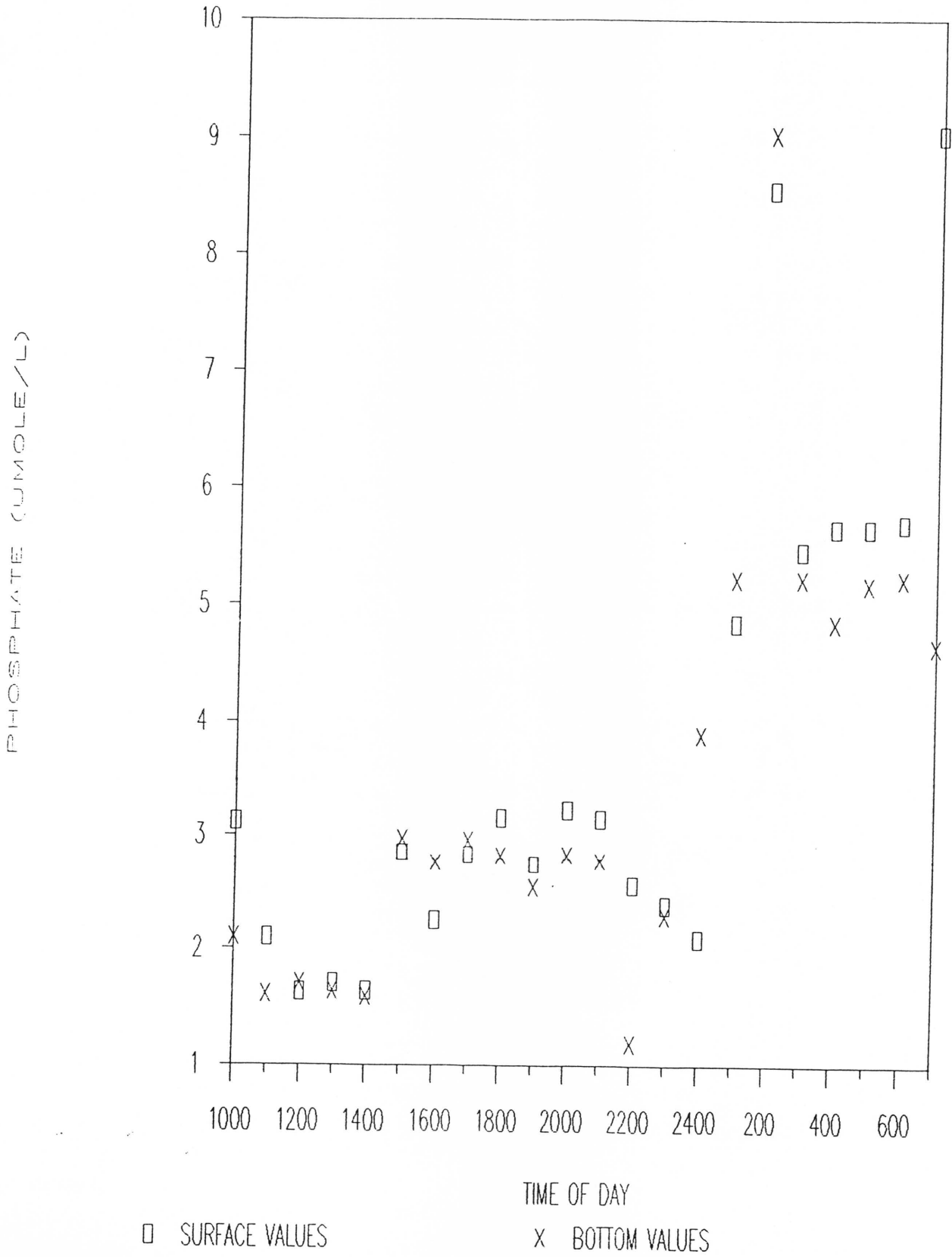
CORPUS CHRISTI/NUECES BAYS

JULY 1988 STATION B



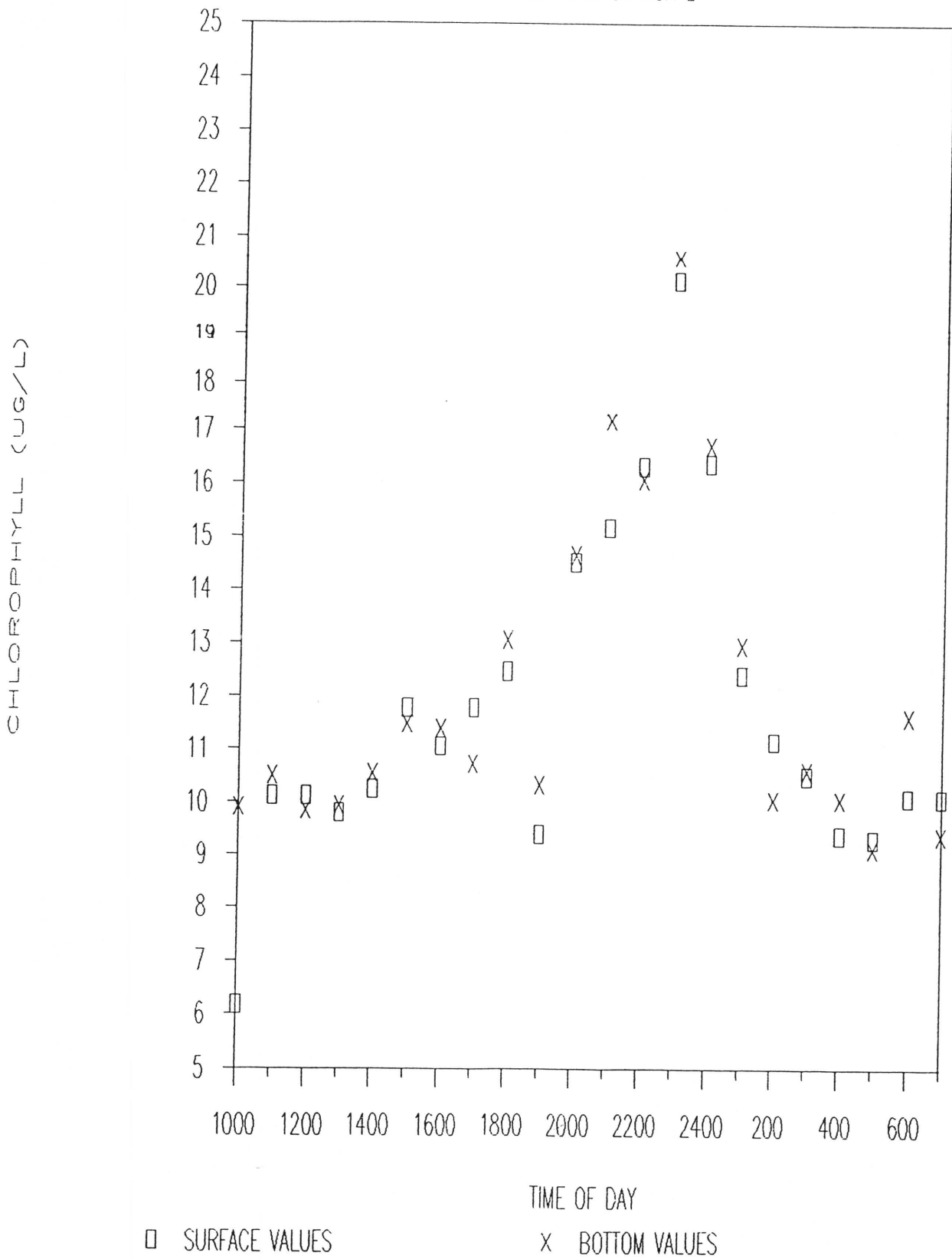
CORPUS CHRISTI/NUECES BAYS

JULY 1988 STATION B




CORPUS CHRISTI/NUECES BAYS

JULY 1988 STATION B



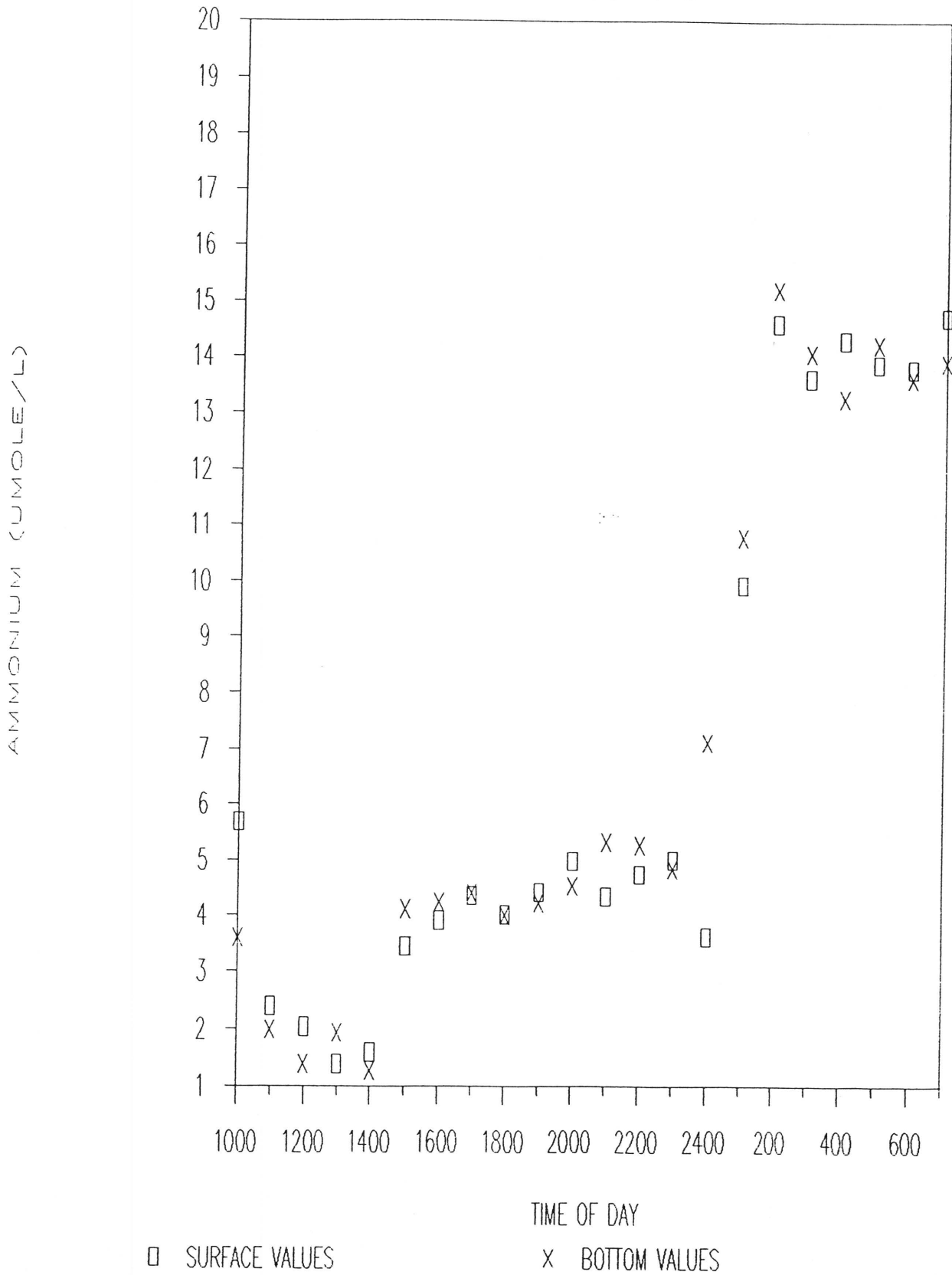
CORPUS CHRISTI/NUECES BAYS

JULY 1988 STATION B



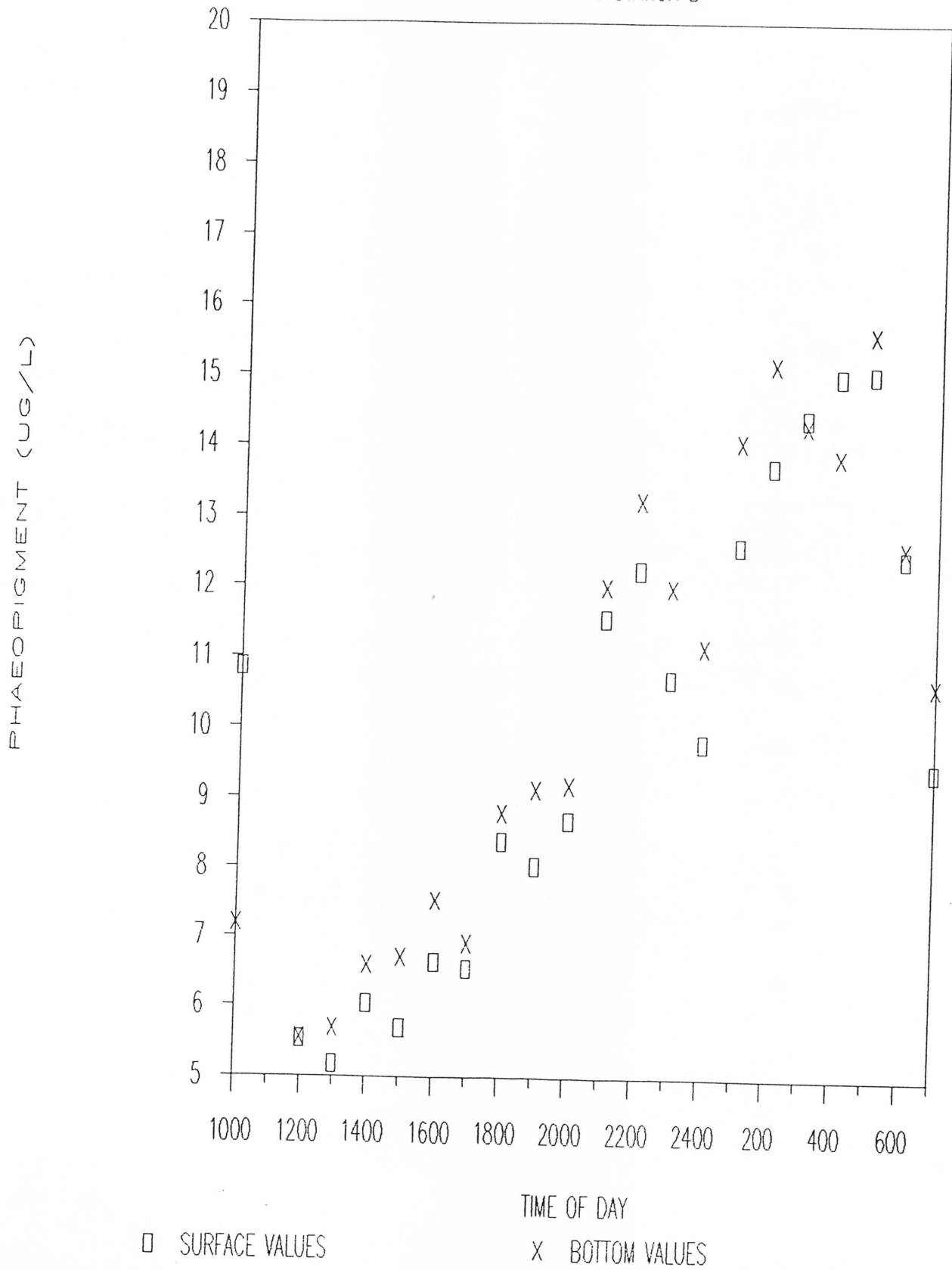
CORPUS CHRISTI/NUECES BAYS

JULY 1988 STATION B





CORPUS CHRISTI/NUECES BAYS

JULY 1988 STATION B



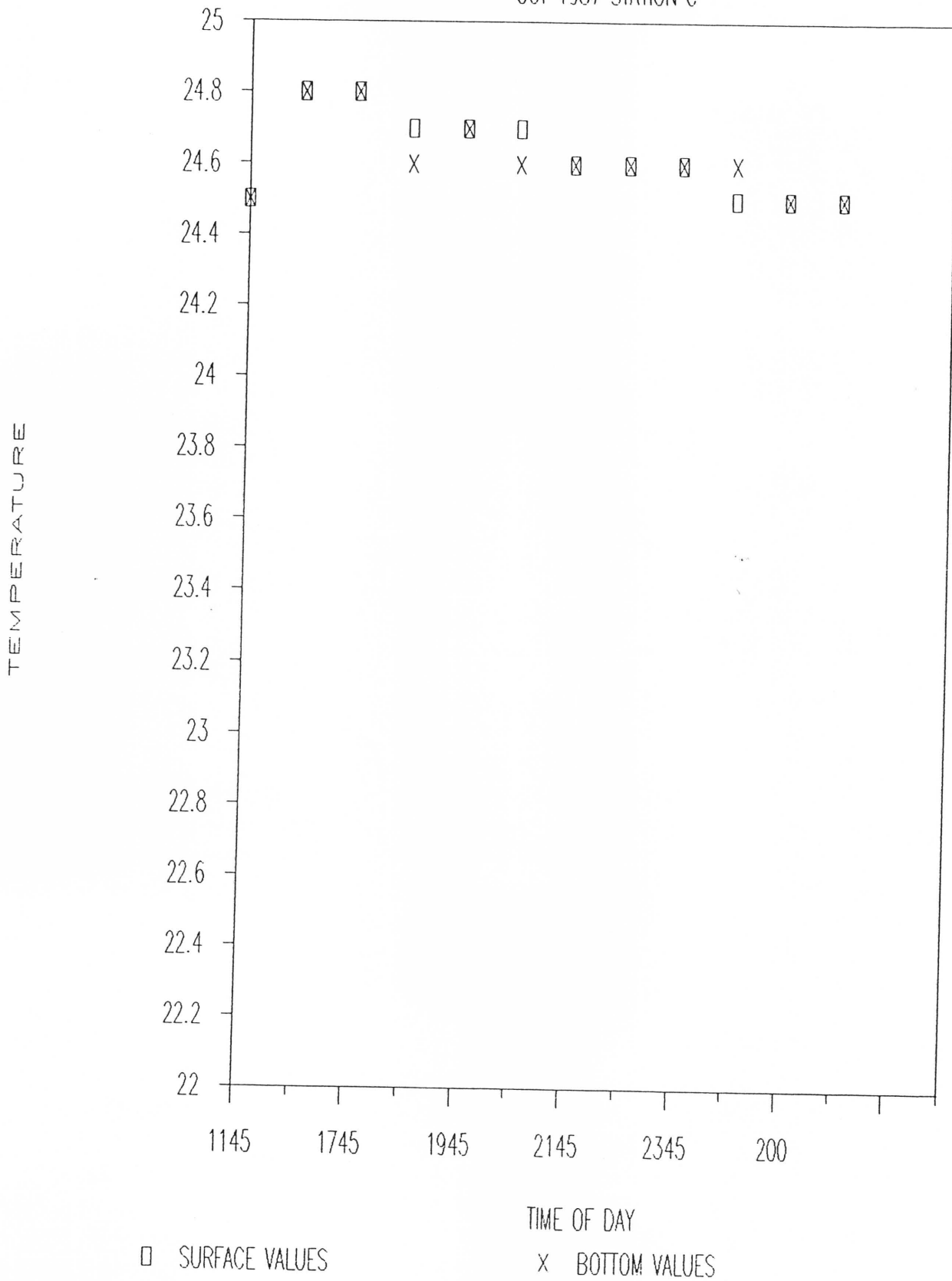






CORPUS CHRISTI/NUECES BAYS

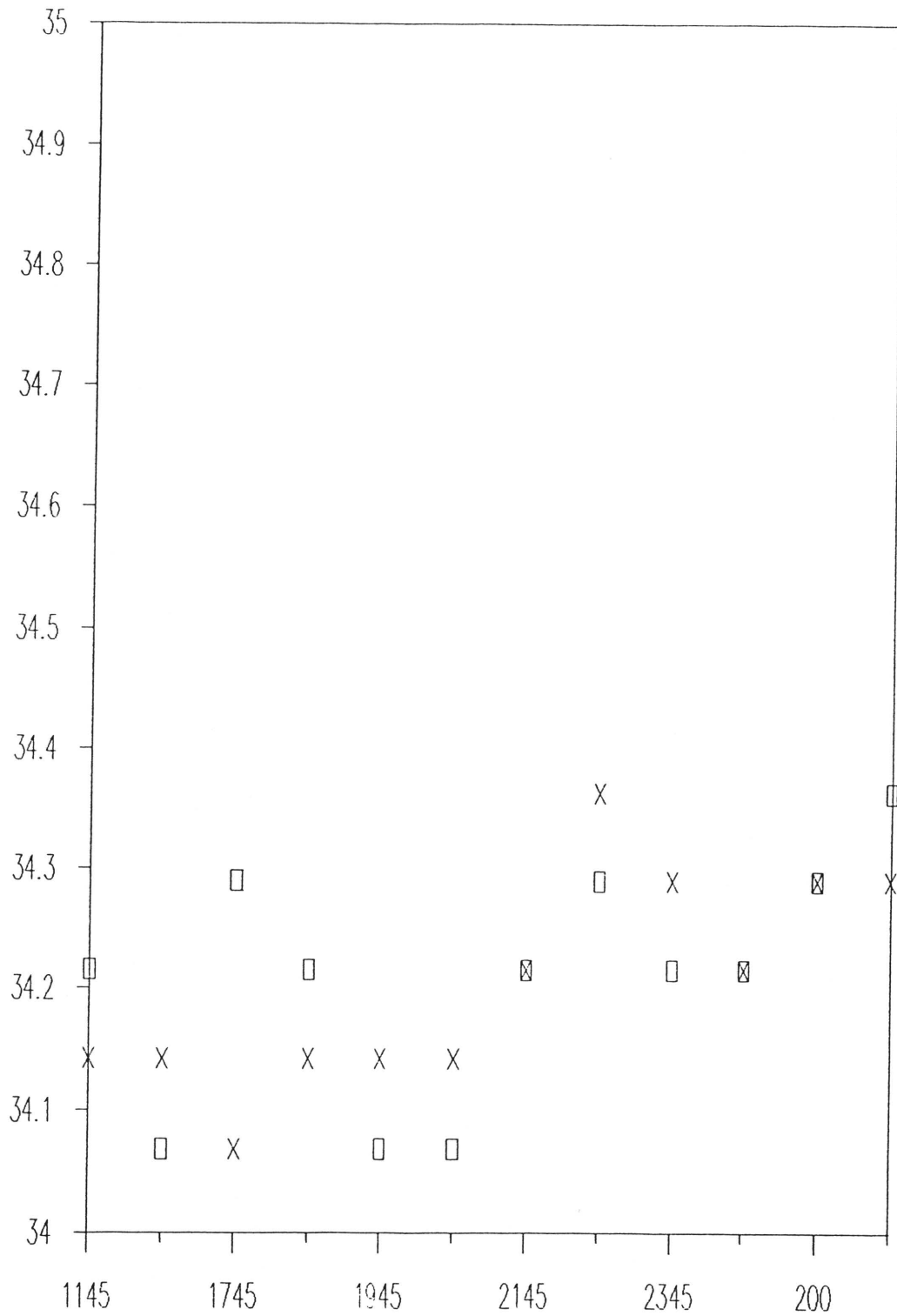
OCT 1987 STATION C



CORPUS CHRISTI/NUECES BAYS

OCT 1987 STATION C

SAL-G (0/00)



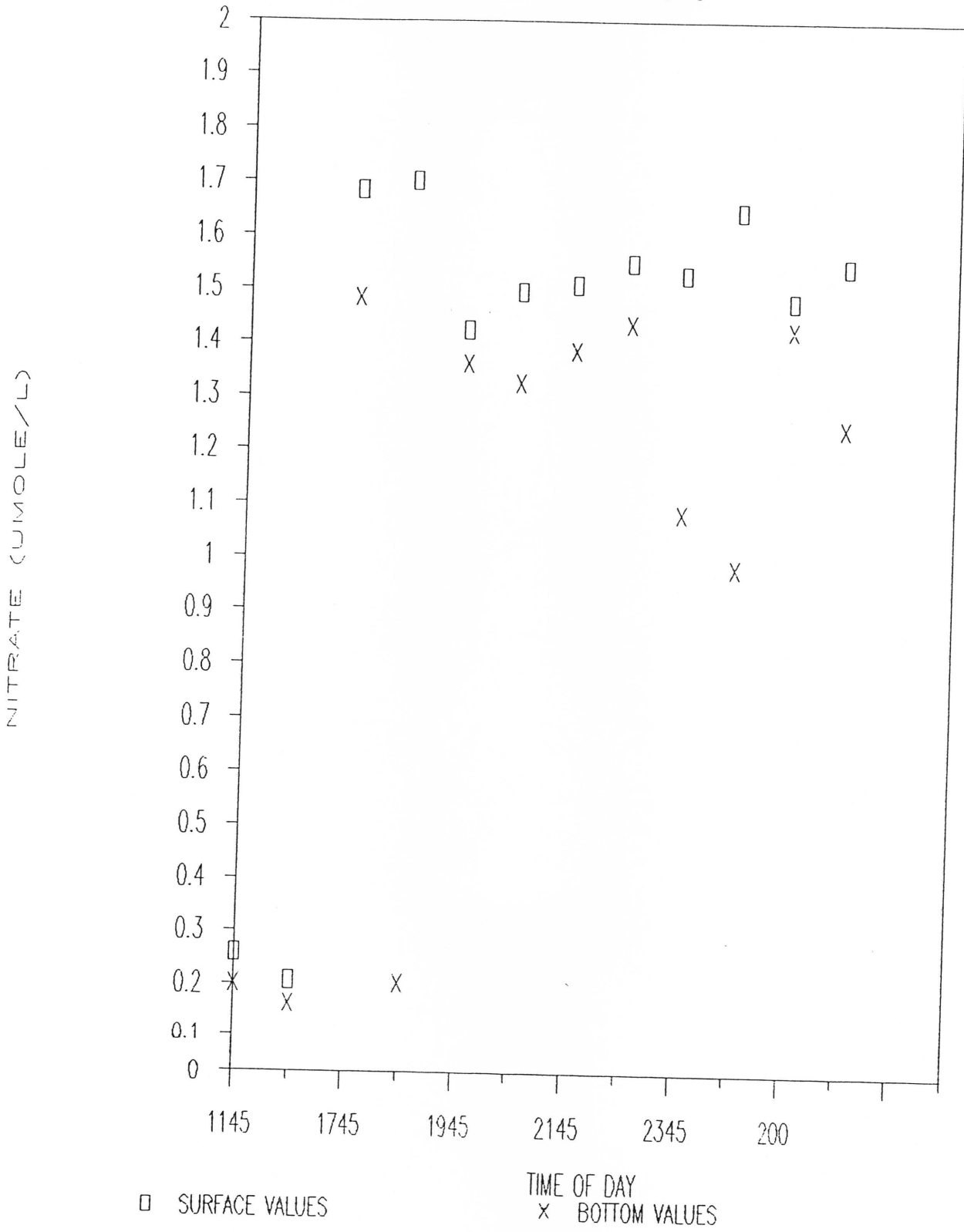
□ SURFACE VALUES

TIME OF DAY

X BOTTOM VALUES

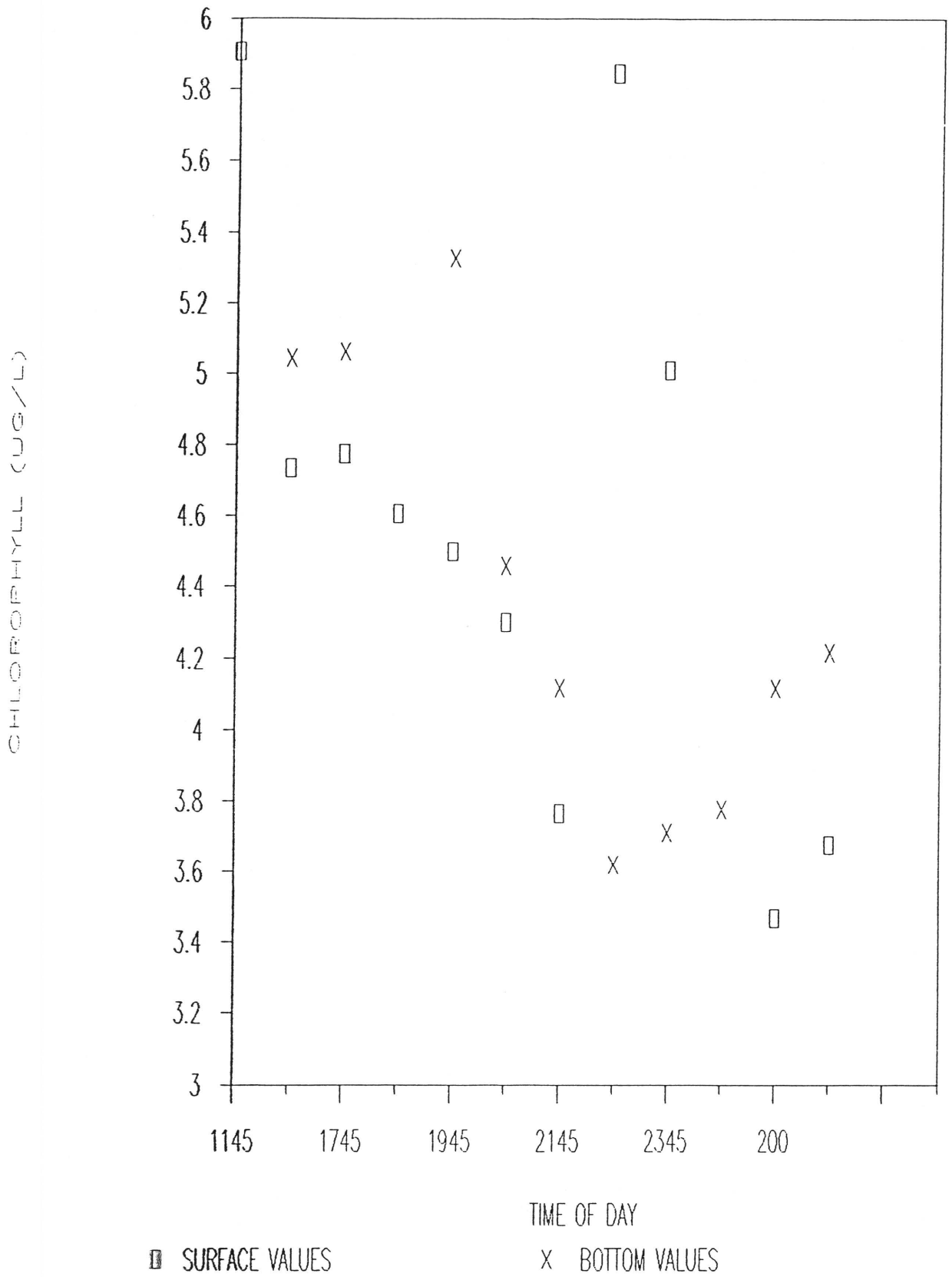
CORPUS CHRISTI/NUECES BAYS

OCT 1987 STATION C



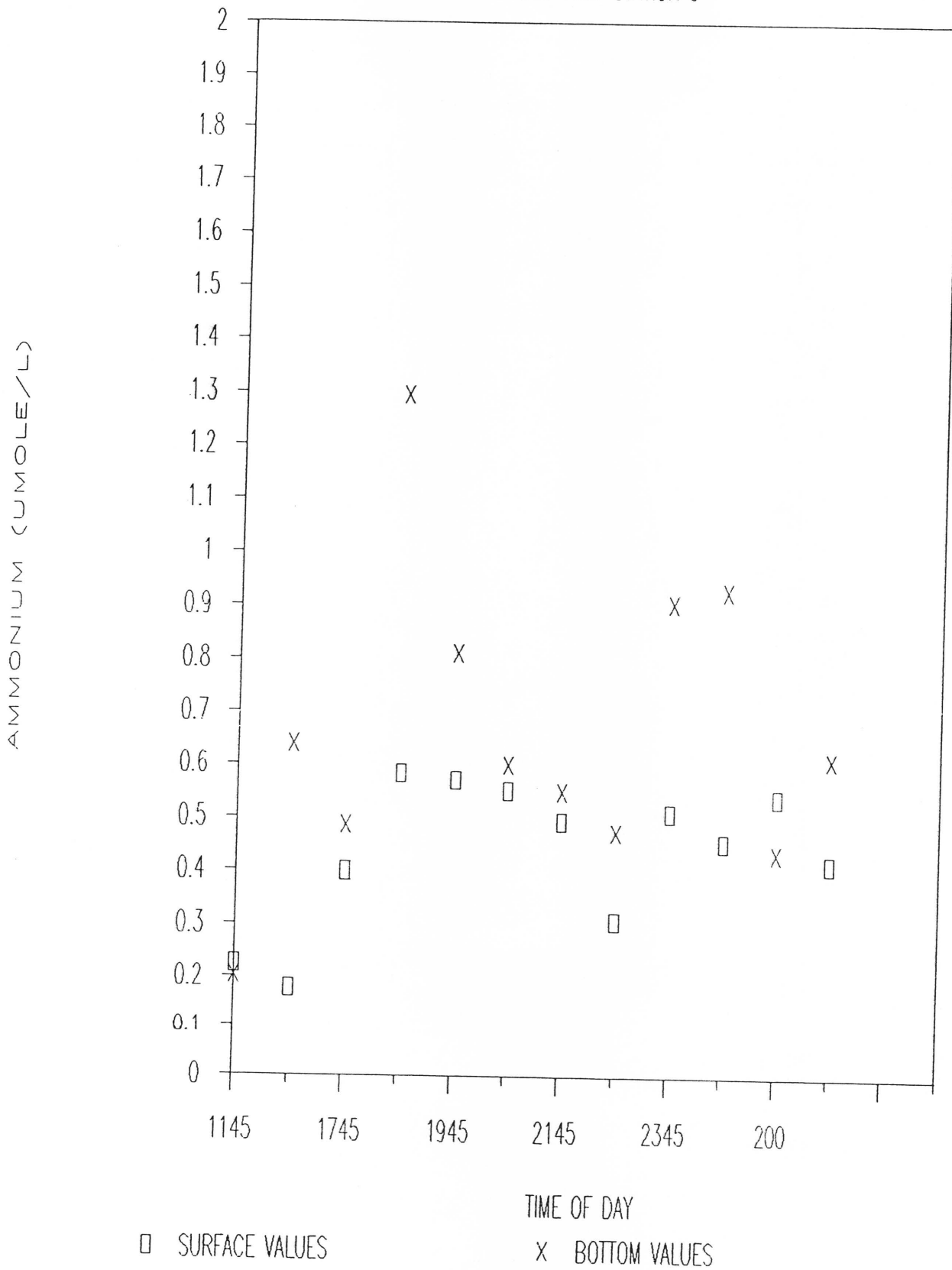
CORPUS CHRISTI/NUECES BAYS

OCT 1987 STATION C



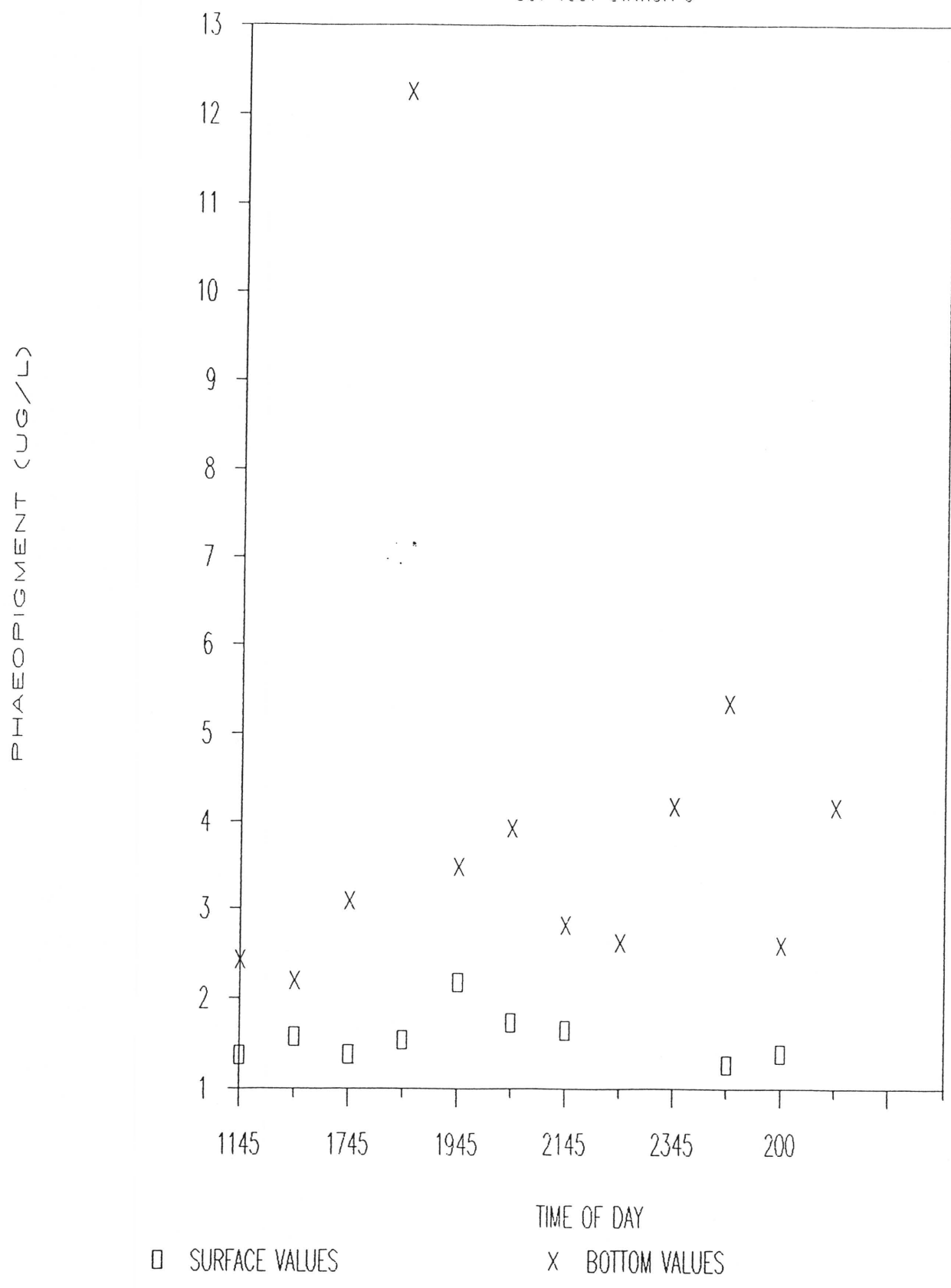
CORPUS CHRISTI/NUECES BAYS

OCT 1987 STATION C



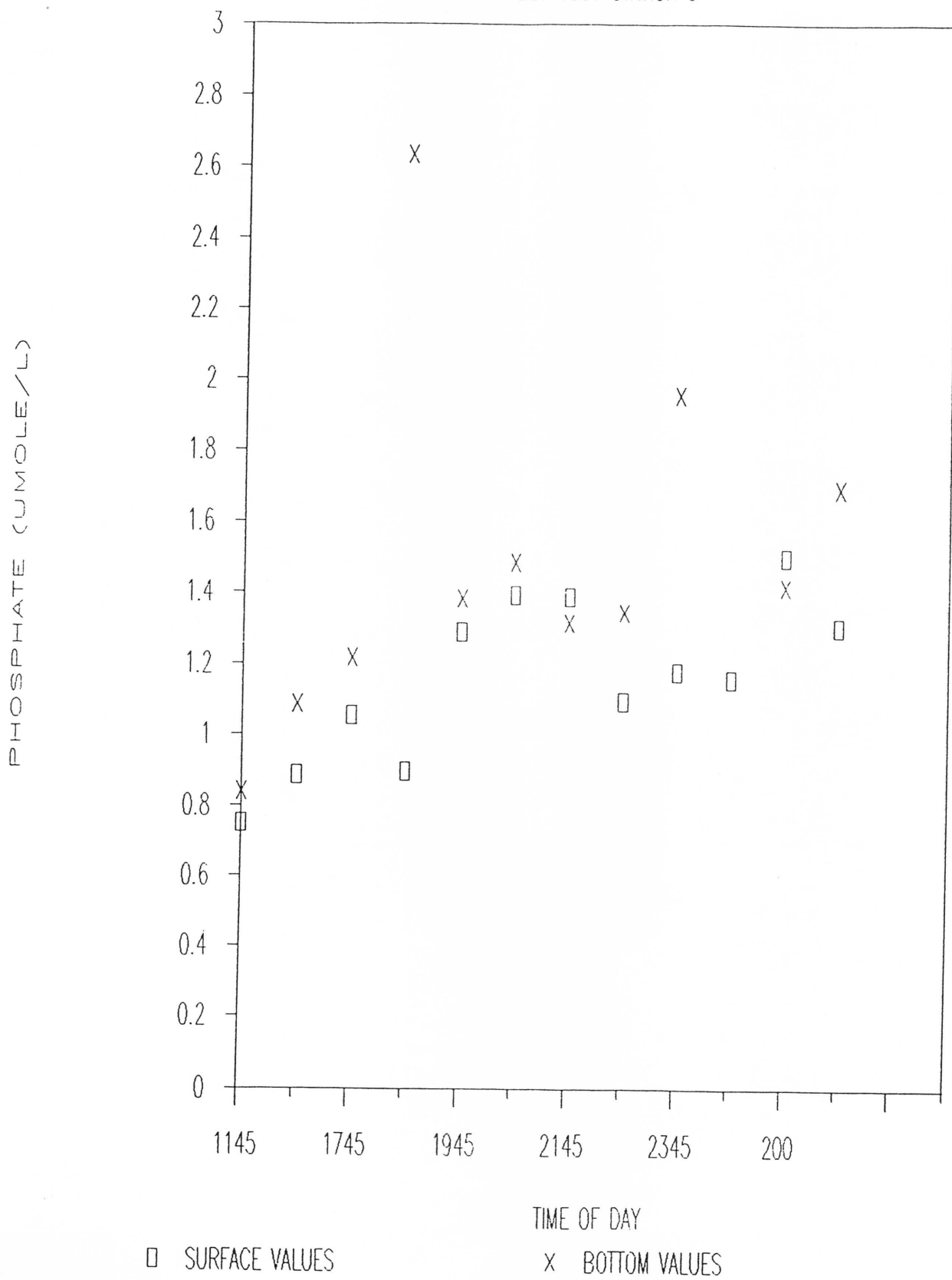
CORPUS CHRISTI/NUECES BAYS

OCT 1987 STATION C



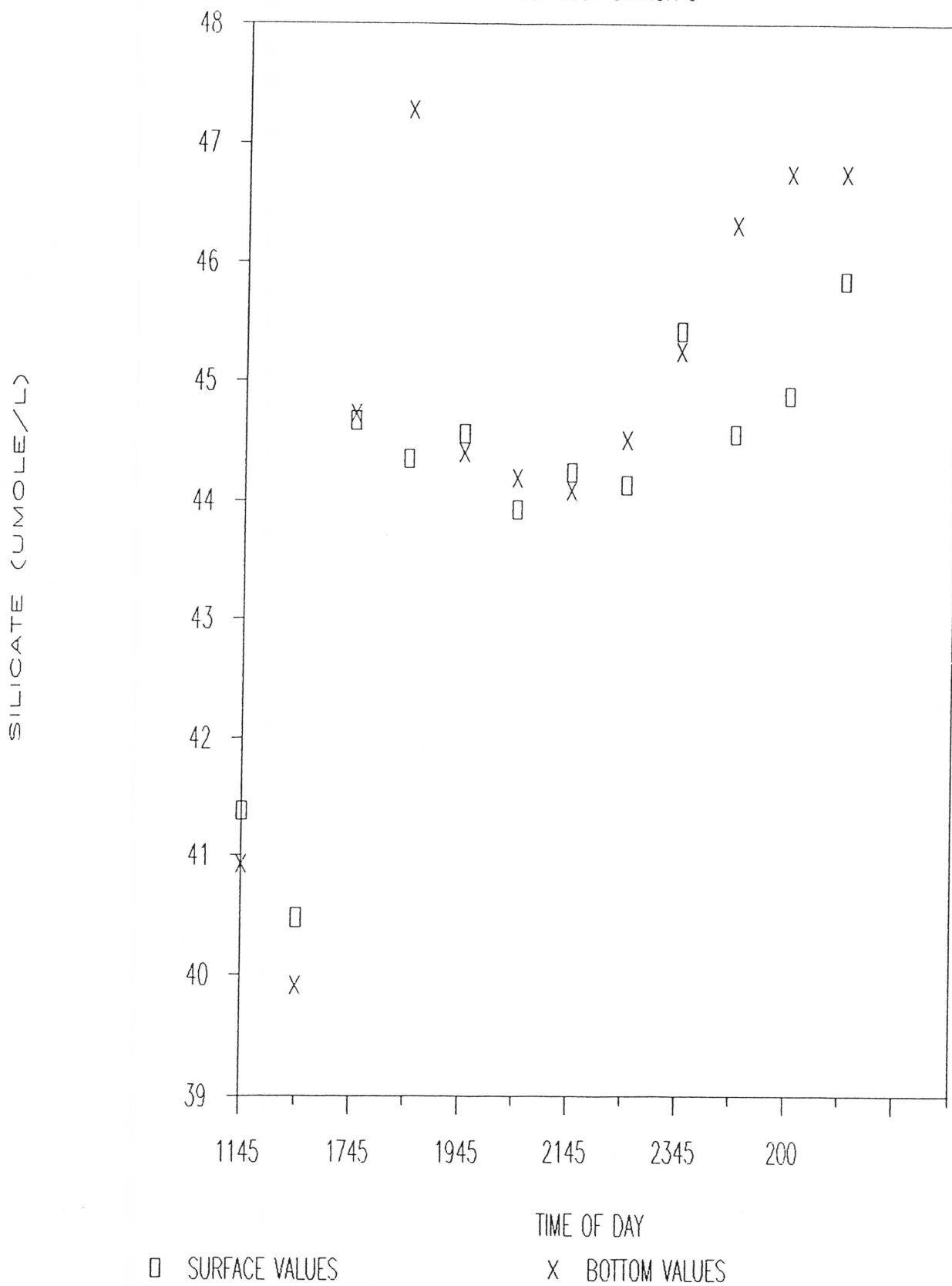
CORPUS CHRISTI/NUECES BAYS

OCT 1987 STATION C



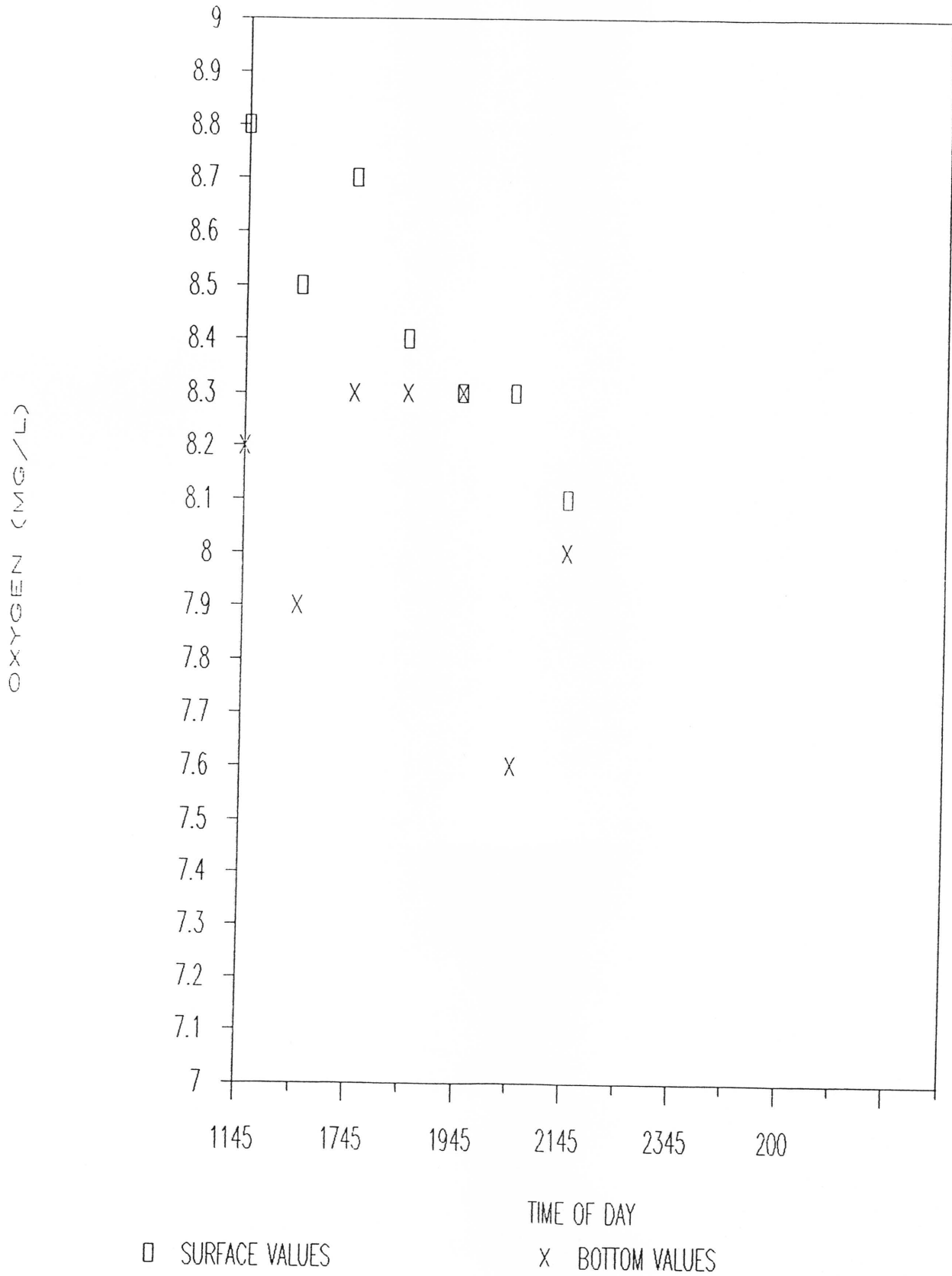
CORPUS CHRISTI/NUECES BAYS

OCT 1987 STATION C





CORPUS CHRISTI/NUECES BAYS

OCT 1987 STATION C



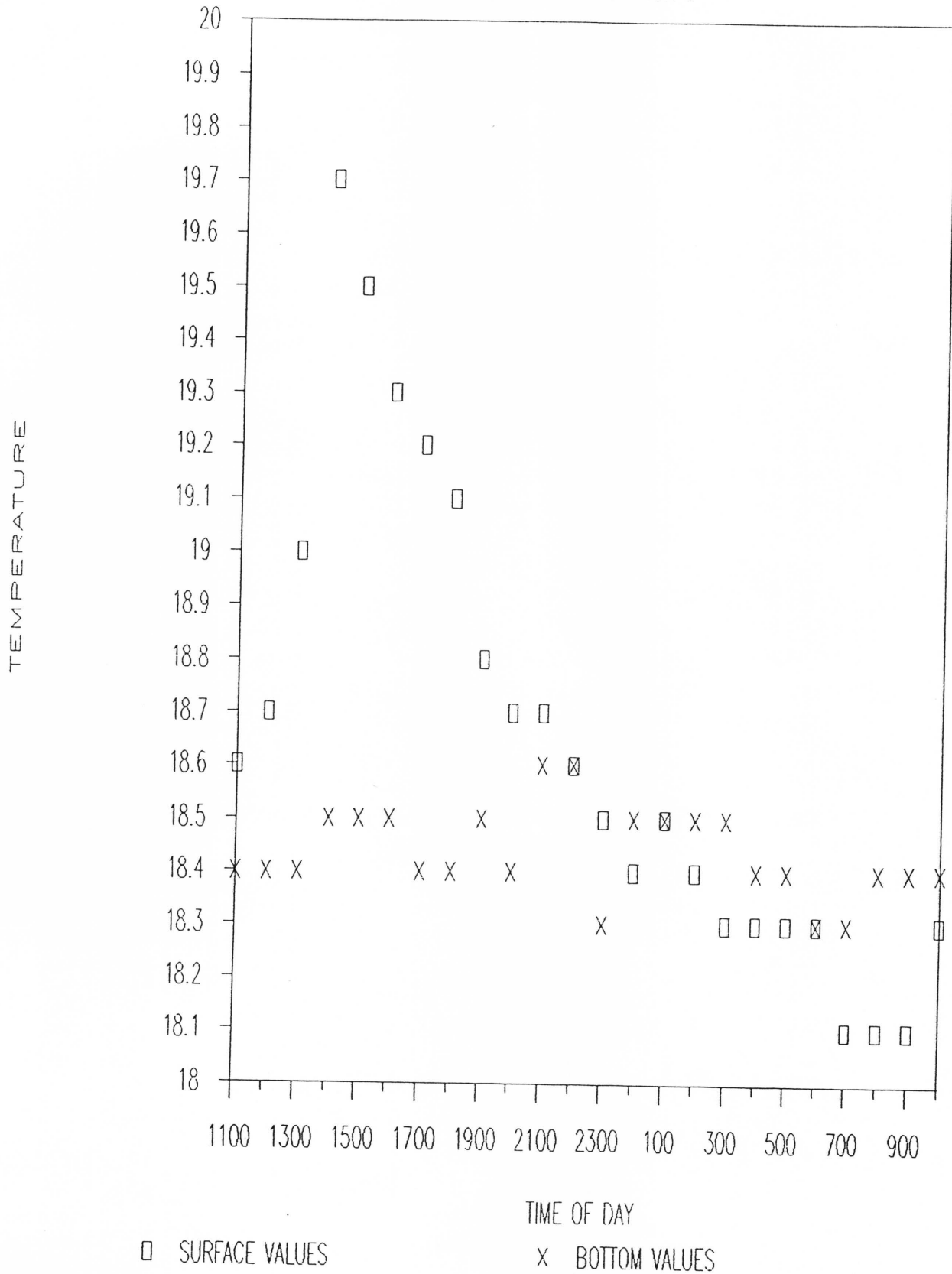






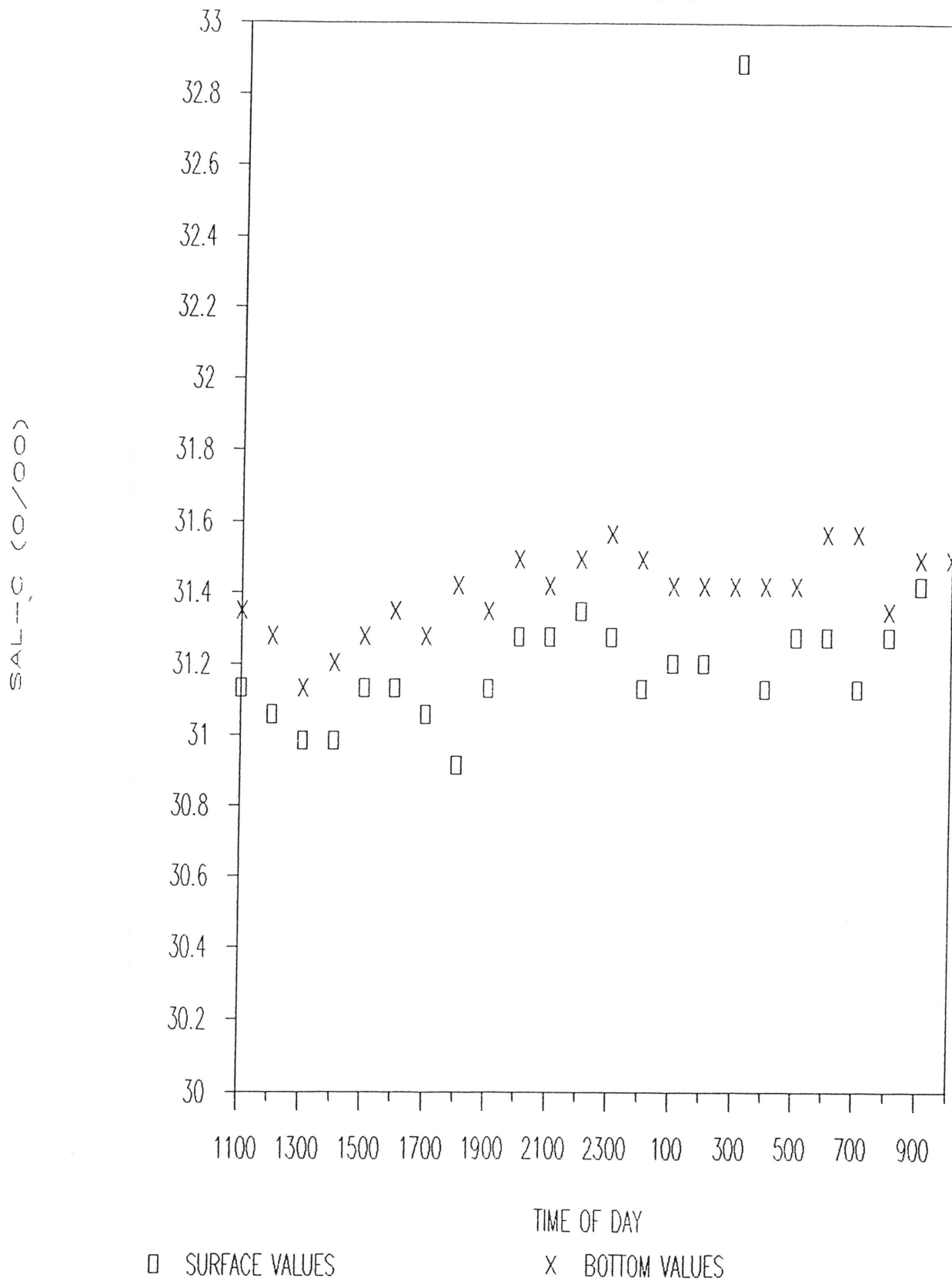
CORPUS CHRISTI/NUECES BAYS

DEC 1987 STATION C



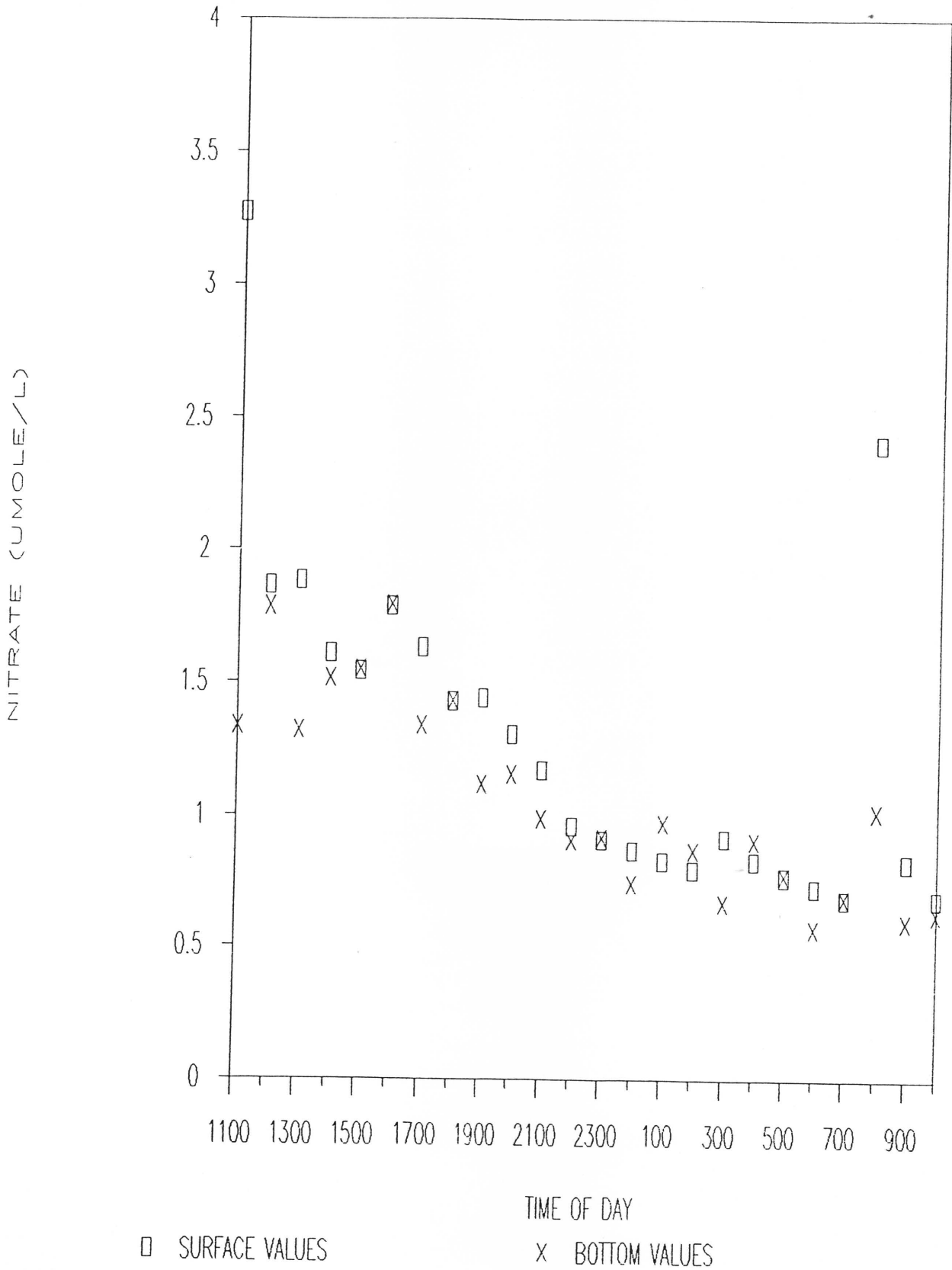
CORPUS CHRISTI/NUECES BAYS

DEC 1987 STATION C



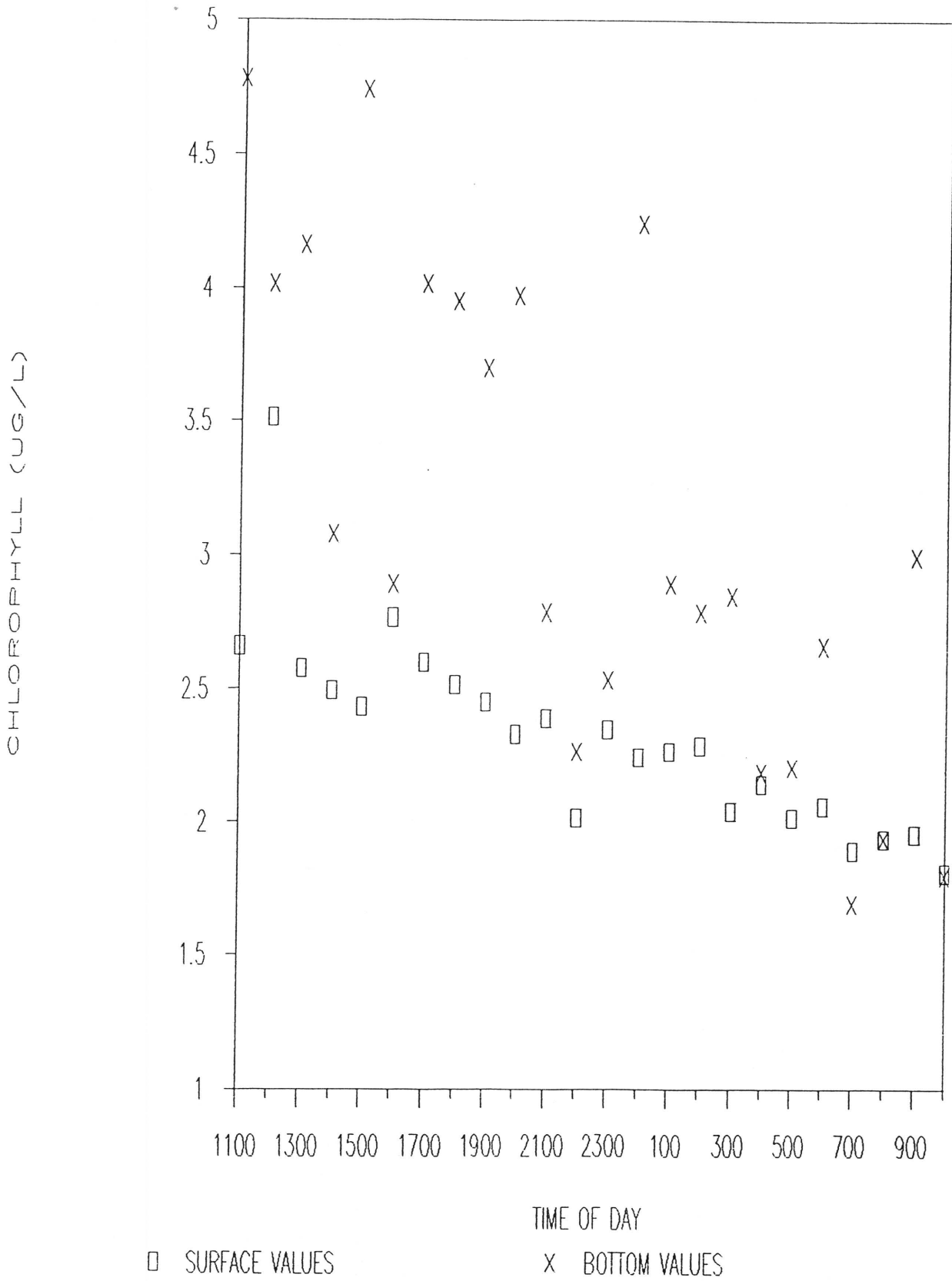
CORPUS CHRISTI/NUECES BAYS

DEC 1987 STATION C



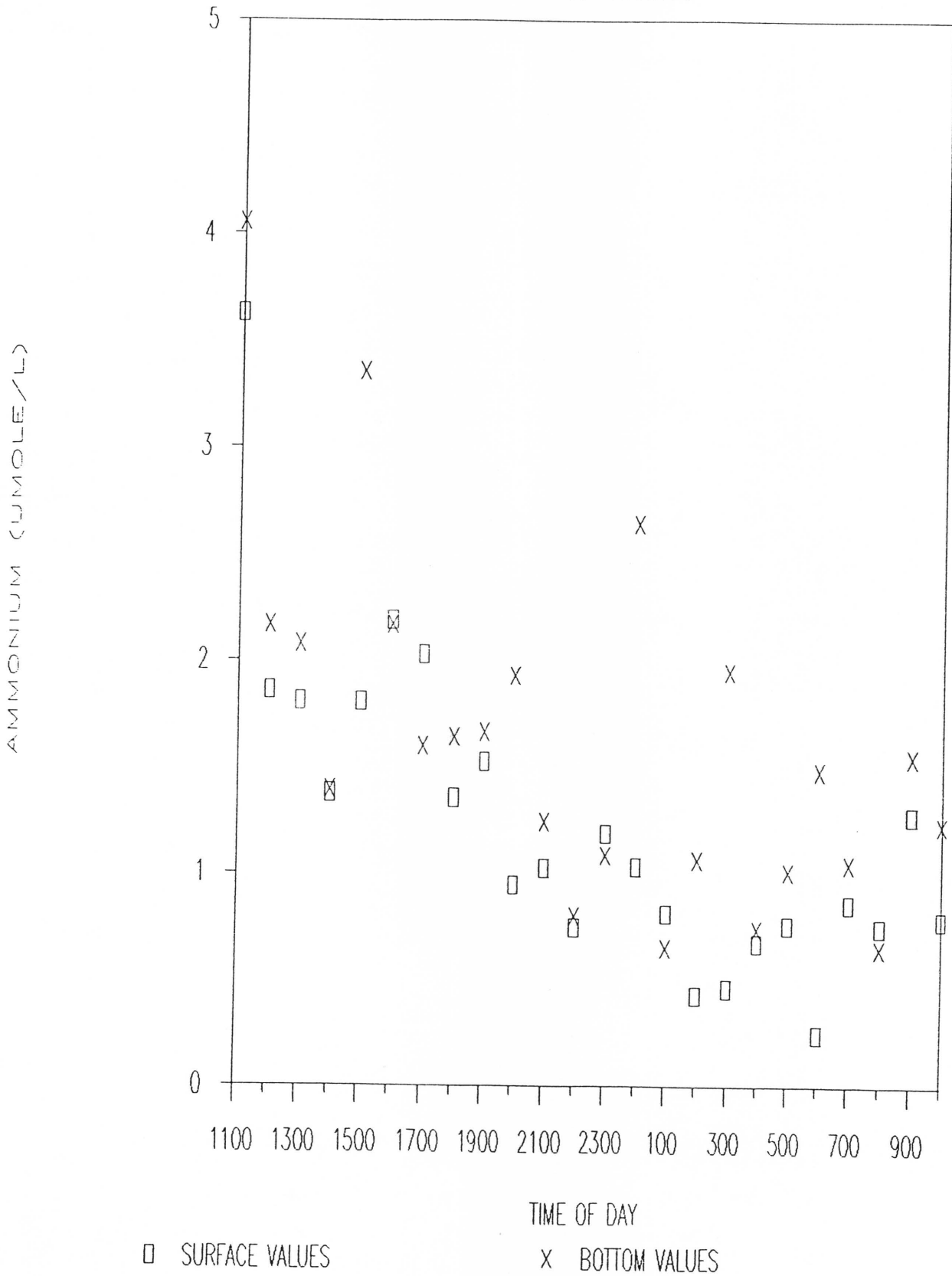
CORPUS CHRISTI/NUECES BAYS

DEC 1987 STATION C



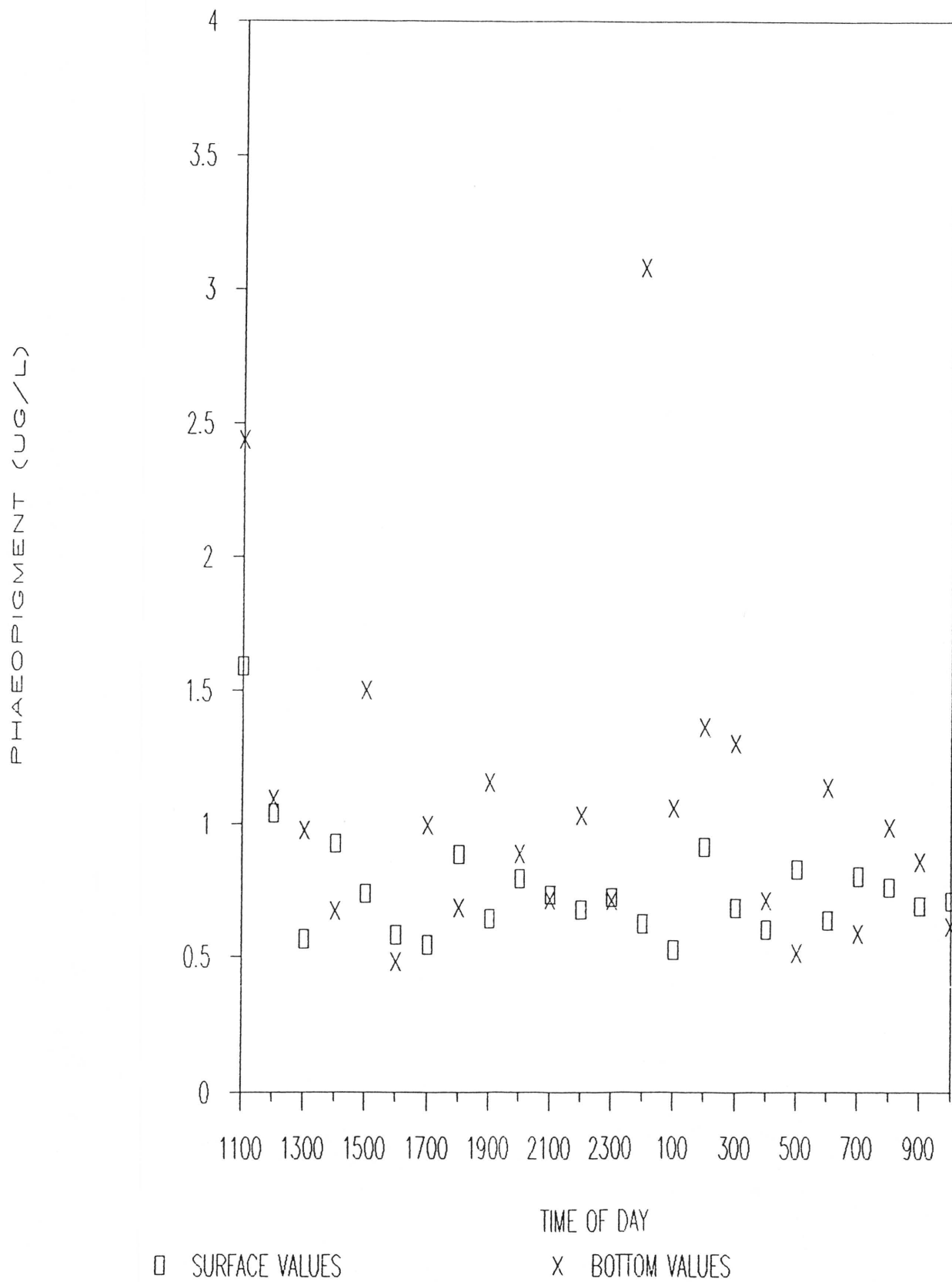
CORPUS CHRISTI/NUECES BAYS

DEC 1987 STATION C



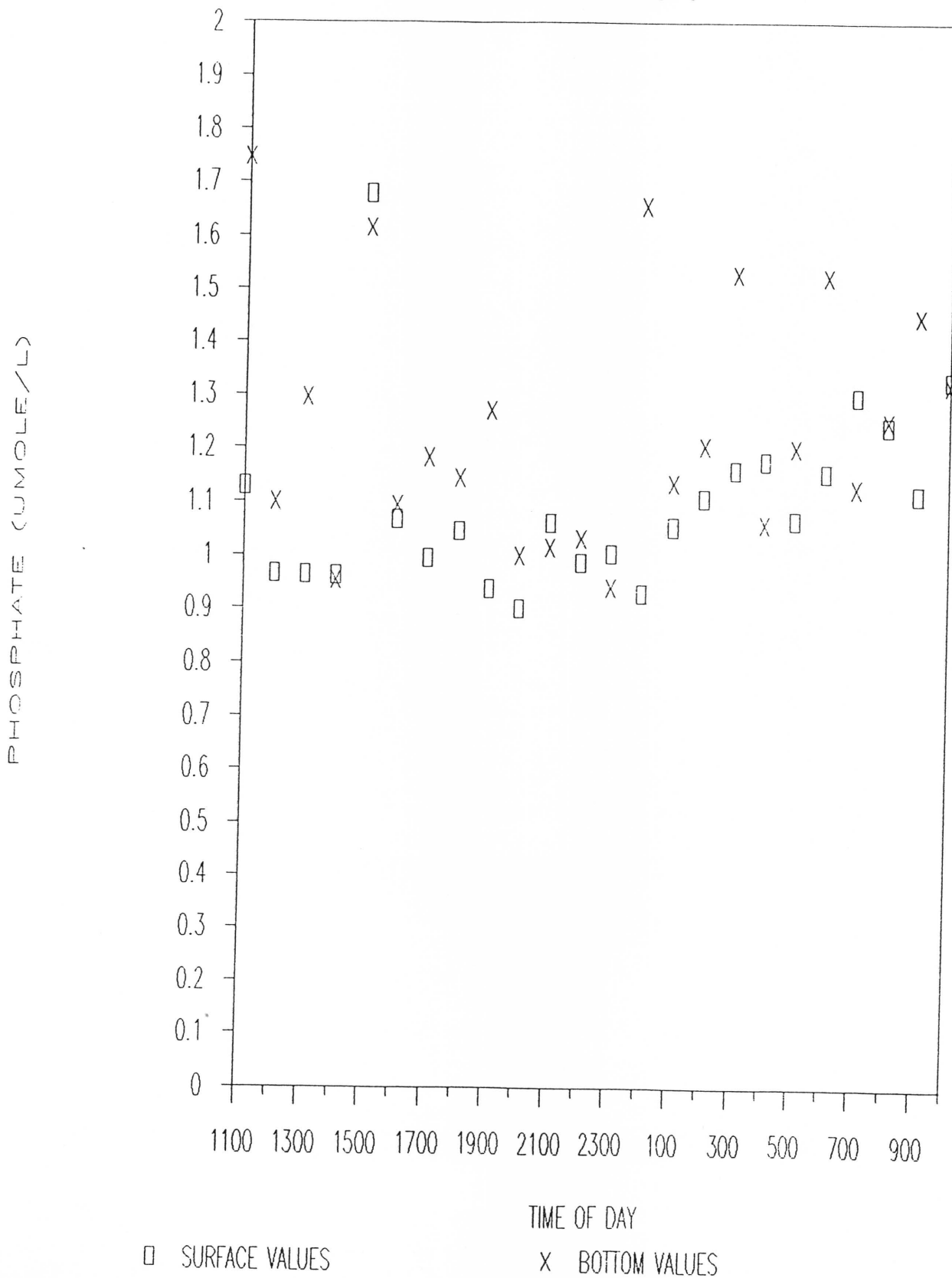
CORPUS CHRISTI/NUECES BAYS

DEC 1987 STATION C



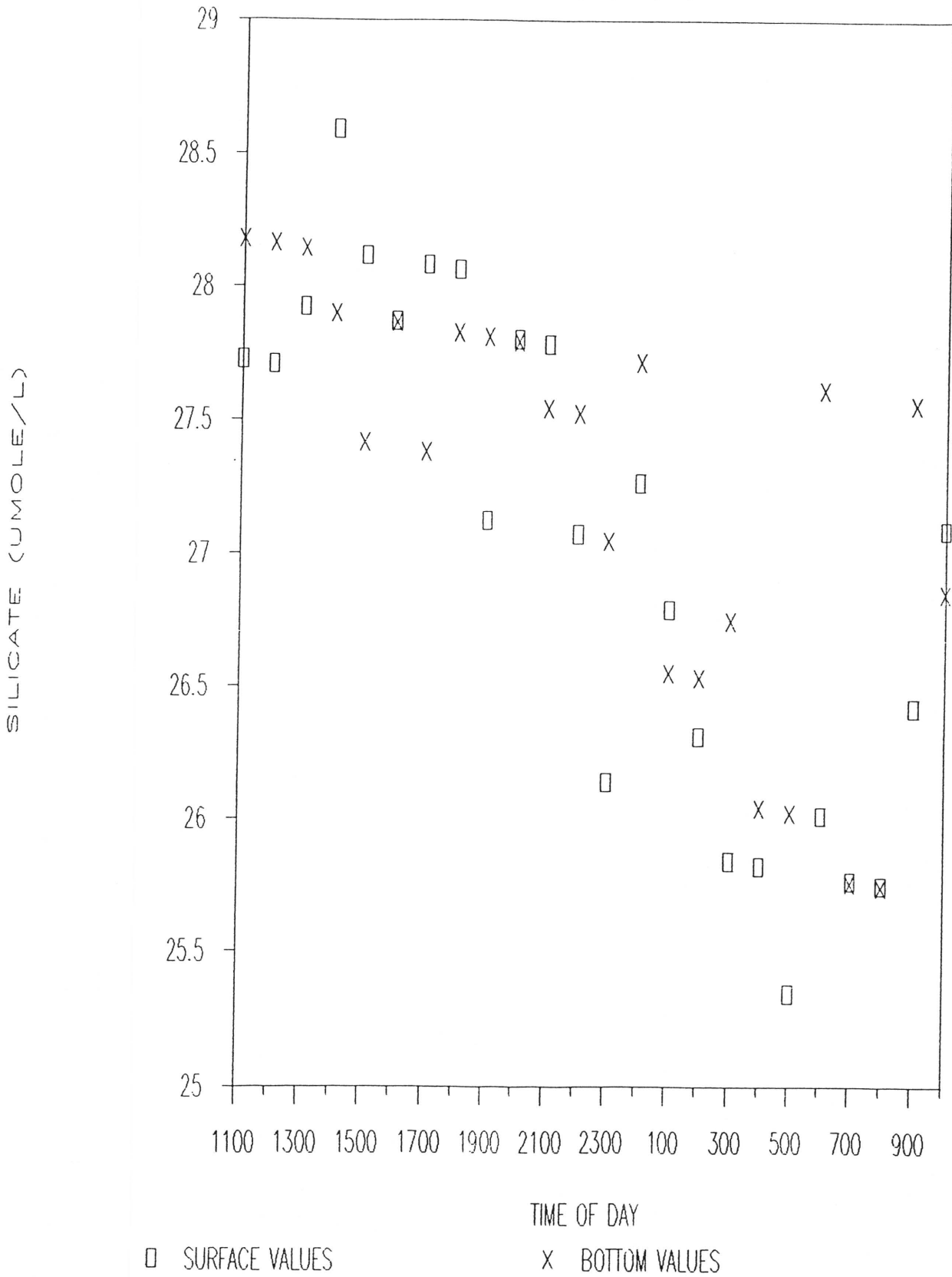
CORPUS CHRISTI/NUECES BAYS

DEC 1987 STATION C



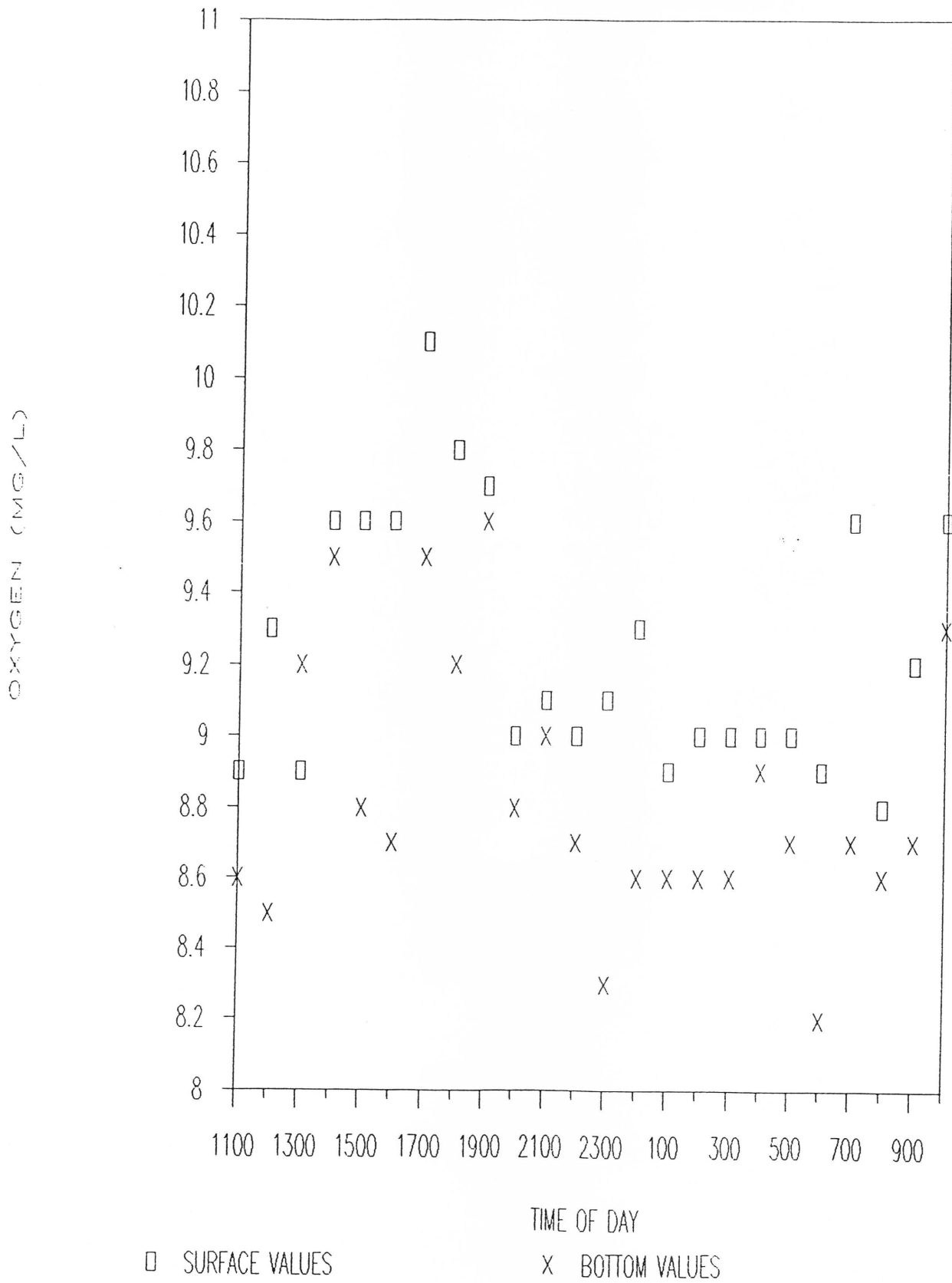
CORPUS CHRISTI/NUECES BAYS

DEC 1987 STATION C




CORPUS CHRISTI/NUECES BAYS

DEC. 1987 STATION C



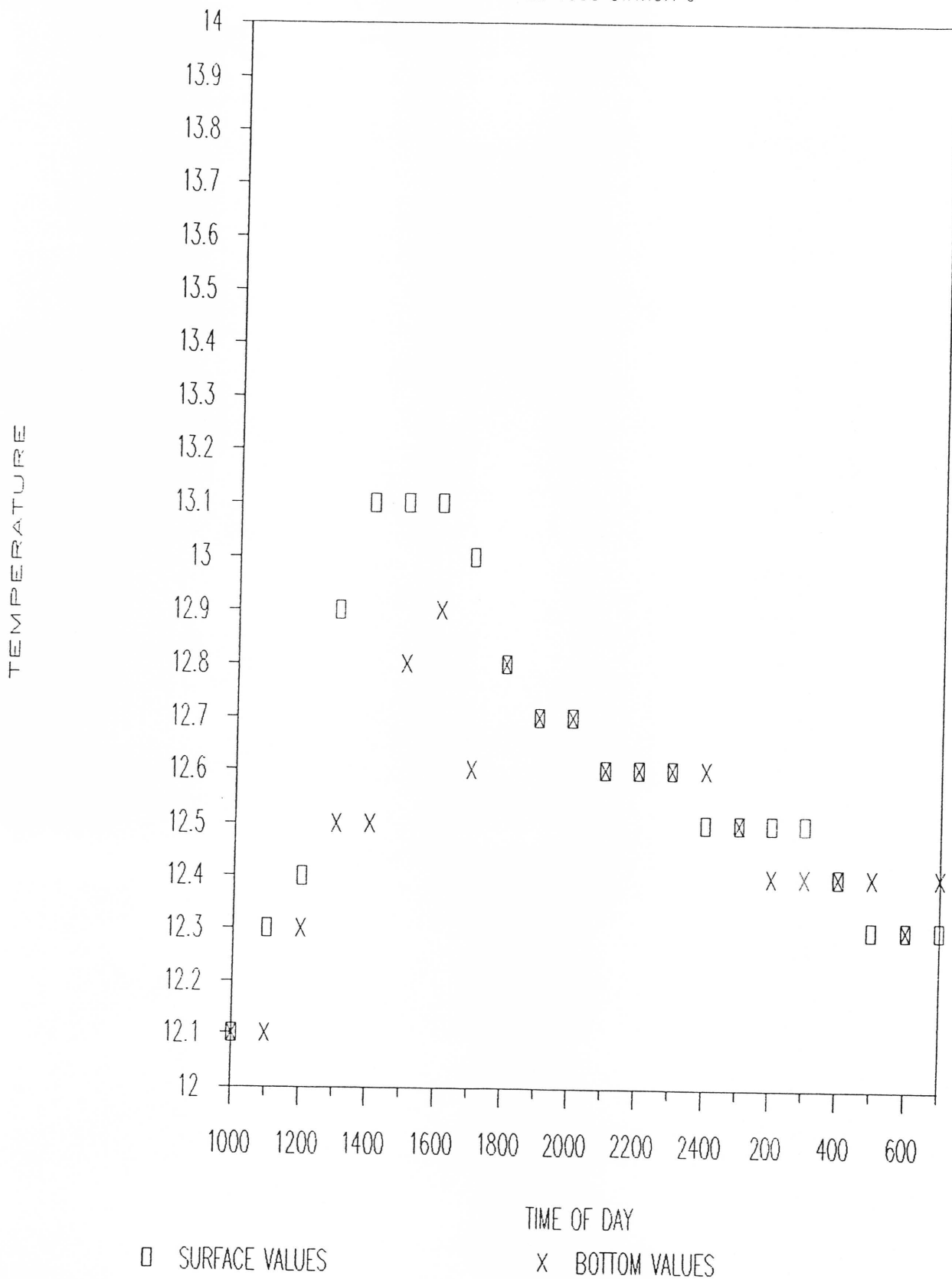






CORPUS CHRISTI/NUECES BAYS

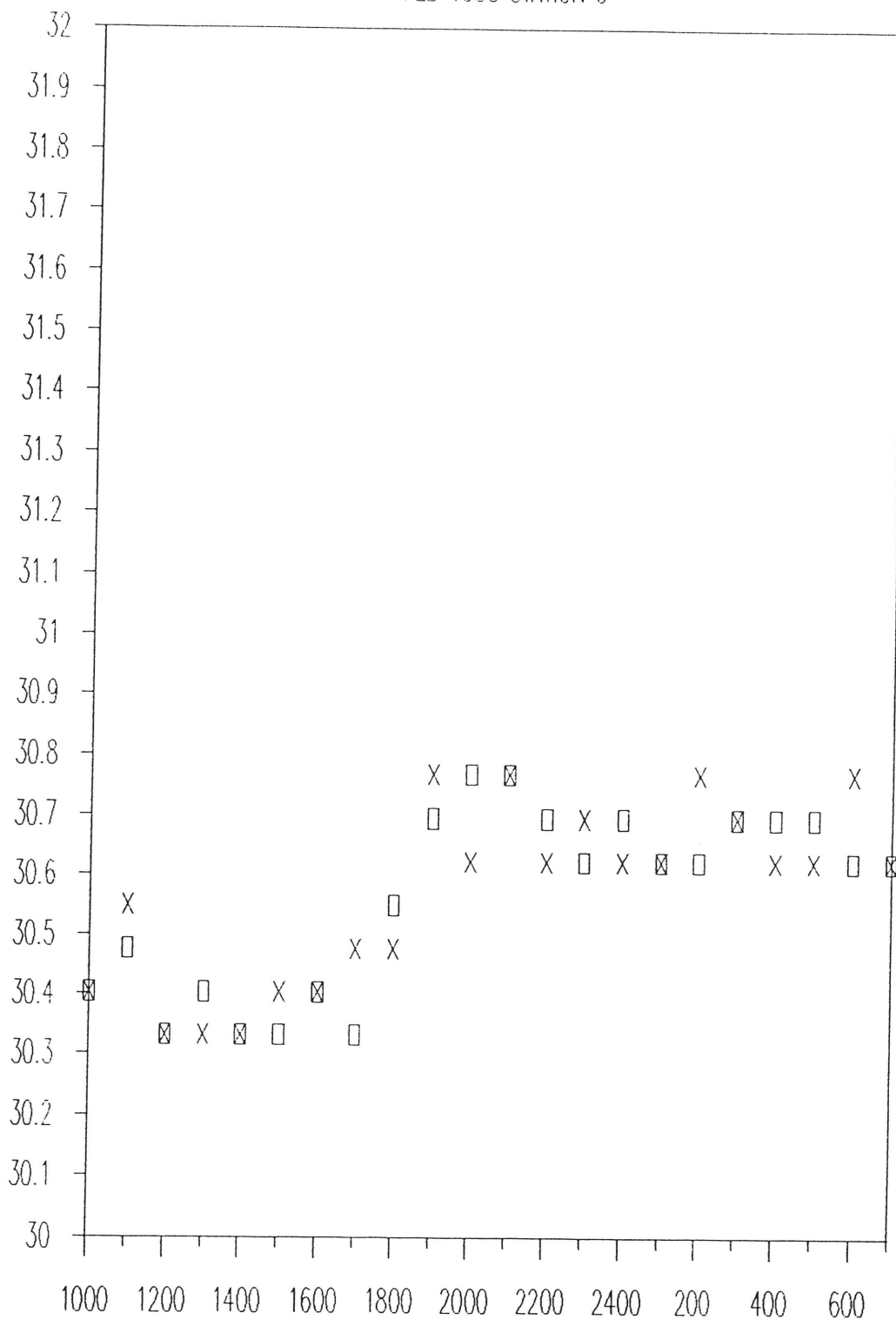
FEB 1988 STATION C



CORPUS CHRISTI/NUECES BAYS

FEB 1988 STATION C

SAL - C (0/00)

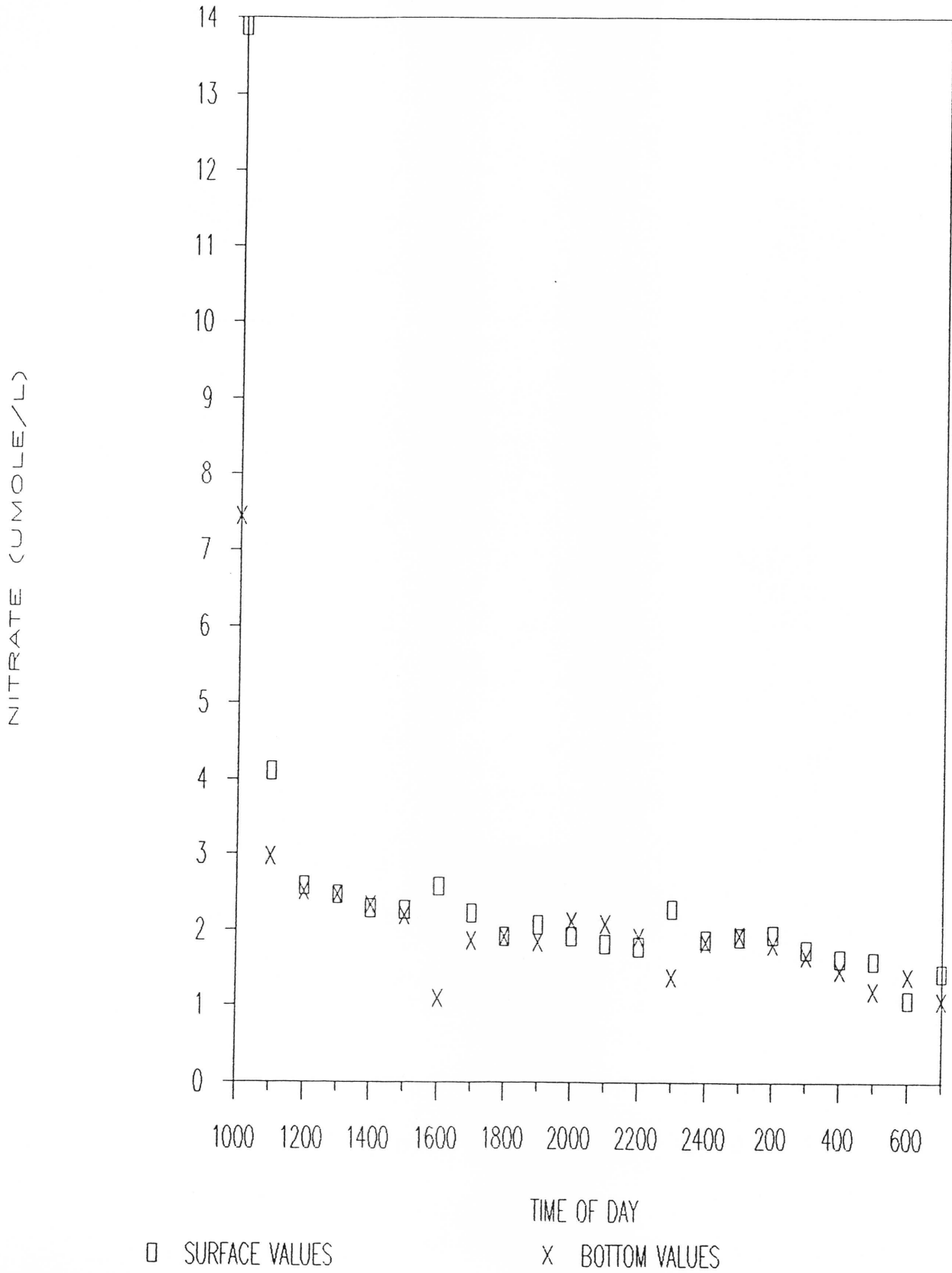


□ SURFACE VALUES

X BOTTOM VALUES

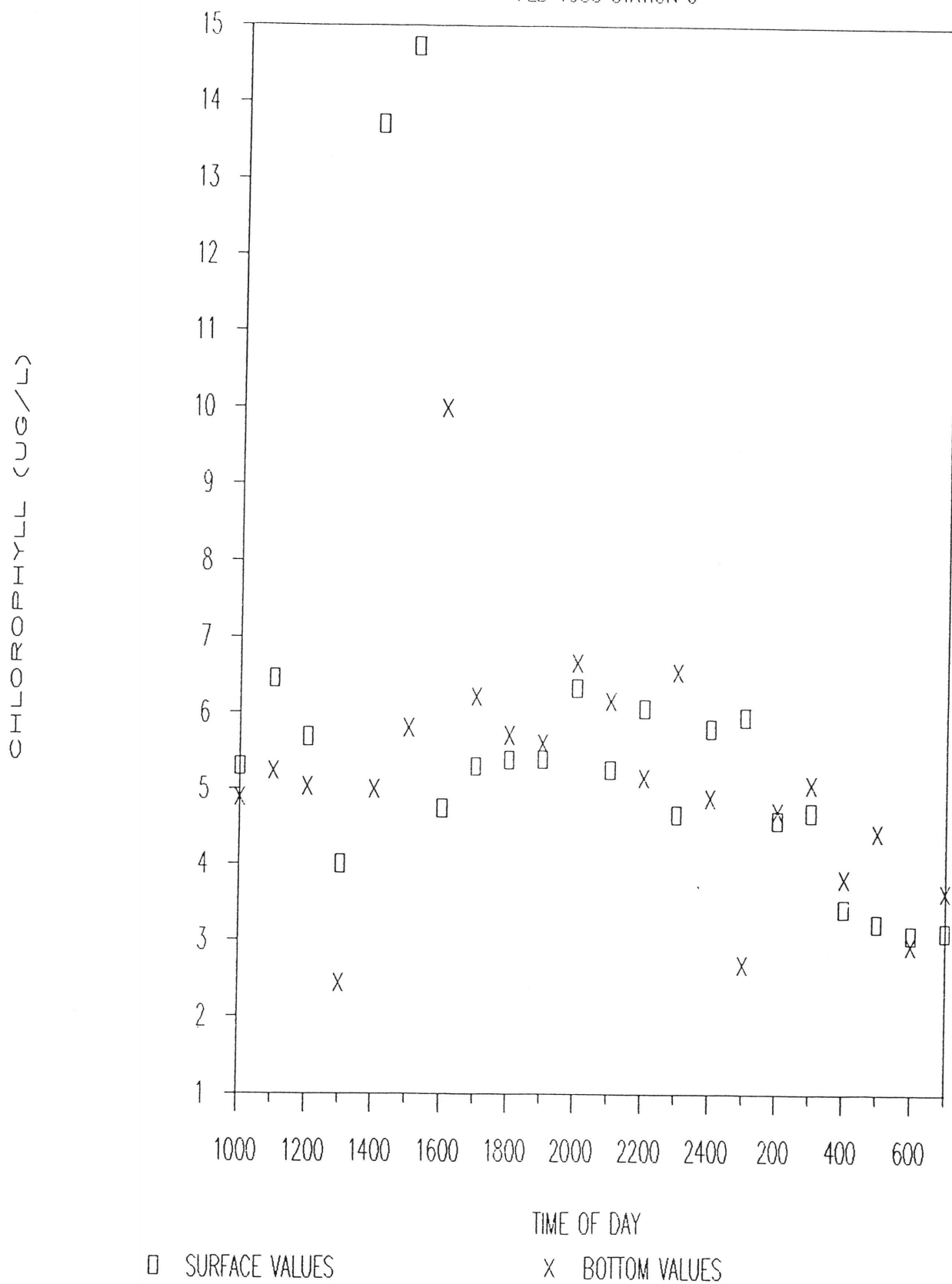
CORPUS CHRISTI/NUECES BAYS

FEB 1988 STATION C



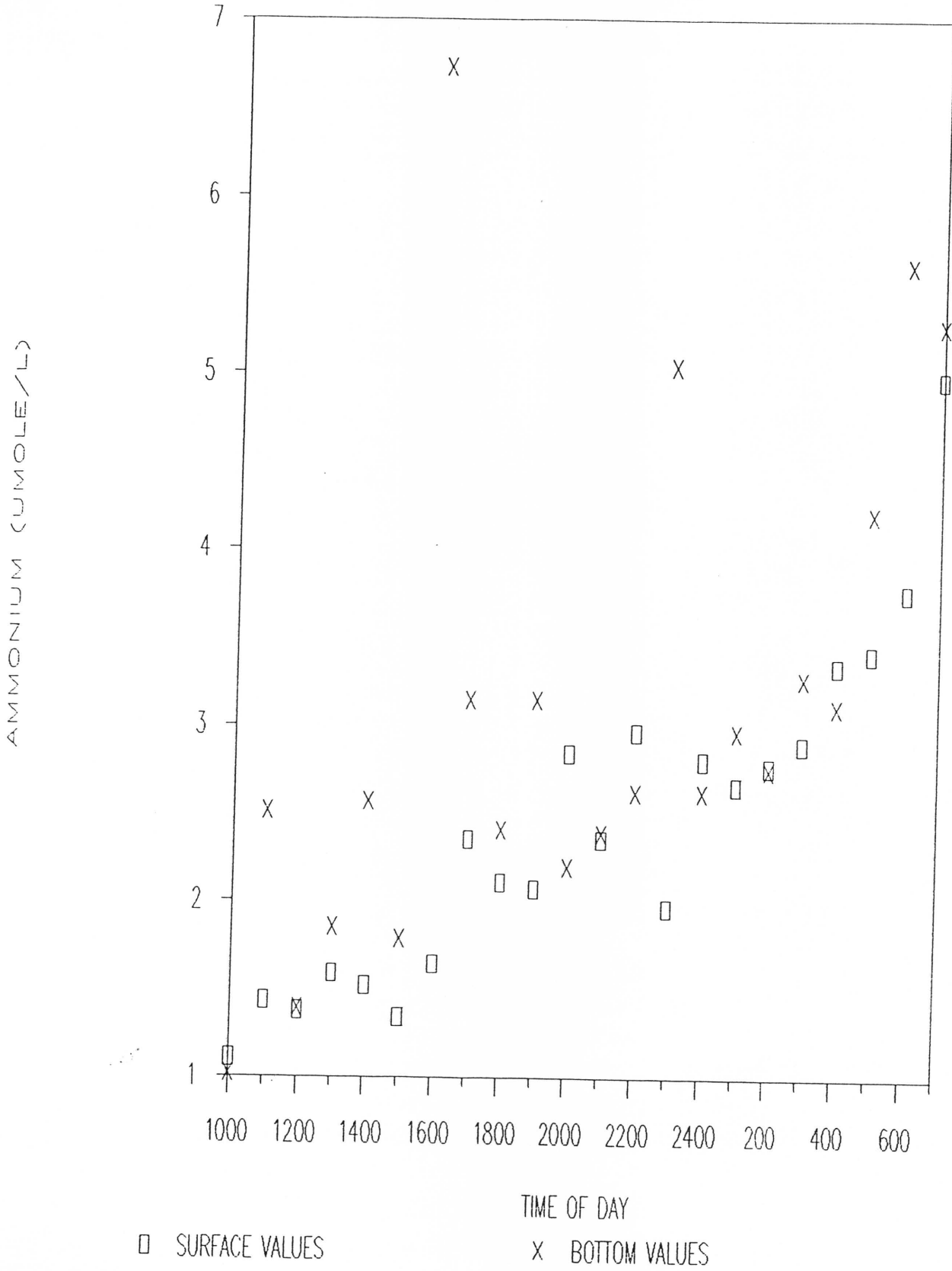
CORPUS CHRISTI/NUECES BAYS

FEB 1988 STATION C



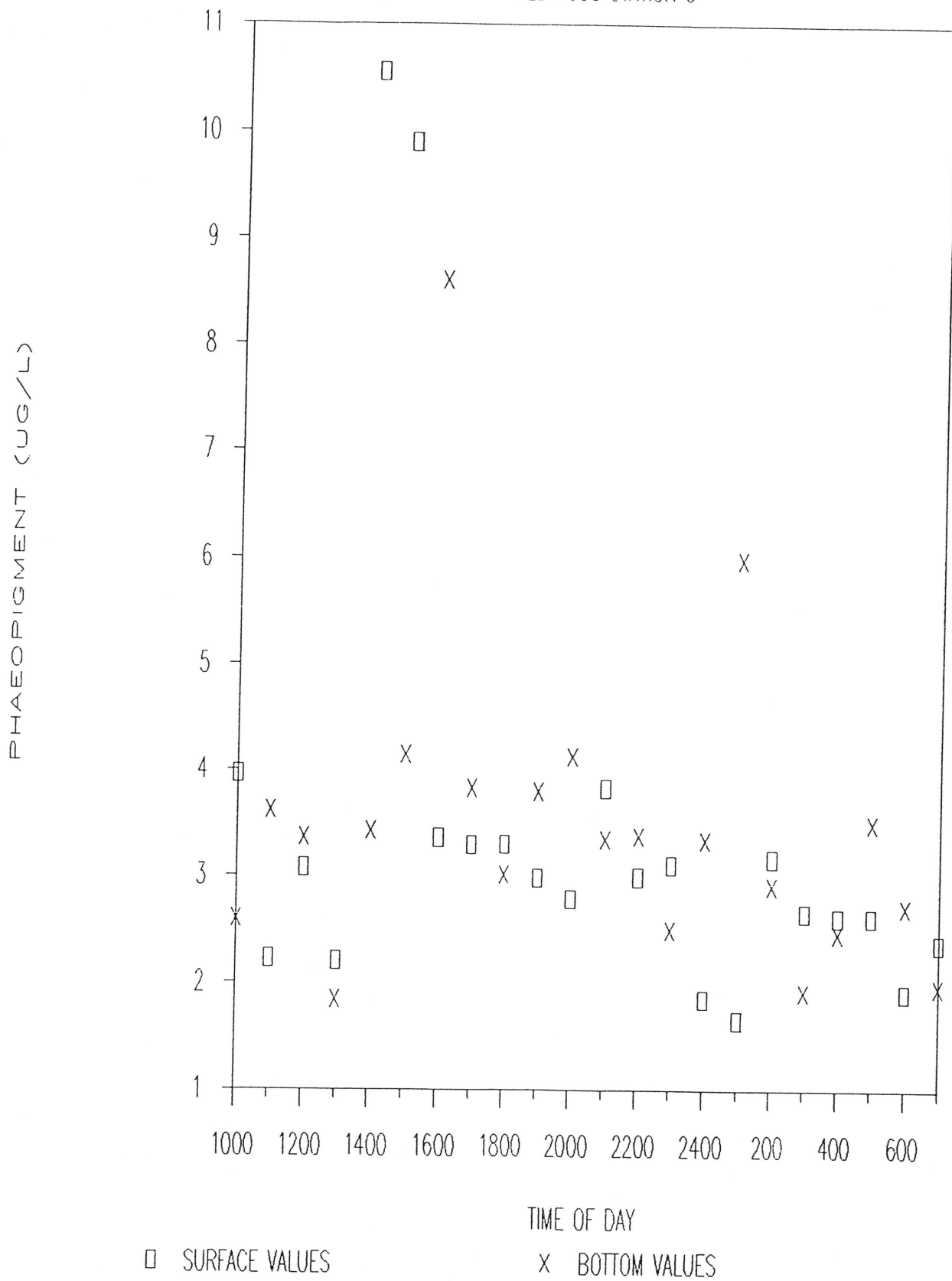
CORPUS CHRISTI/NUECES BAYS

FEB 1988 STATION C



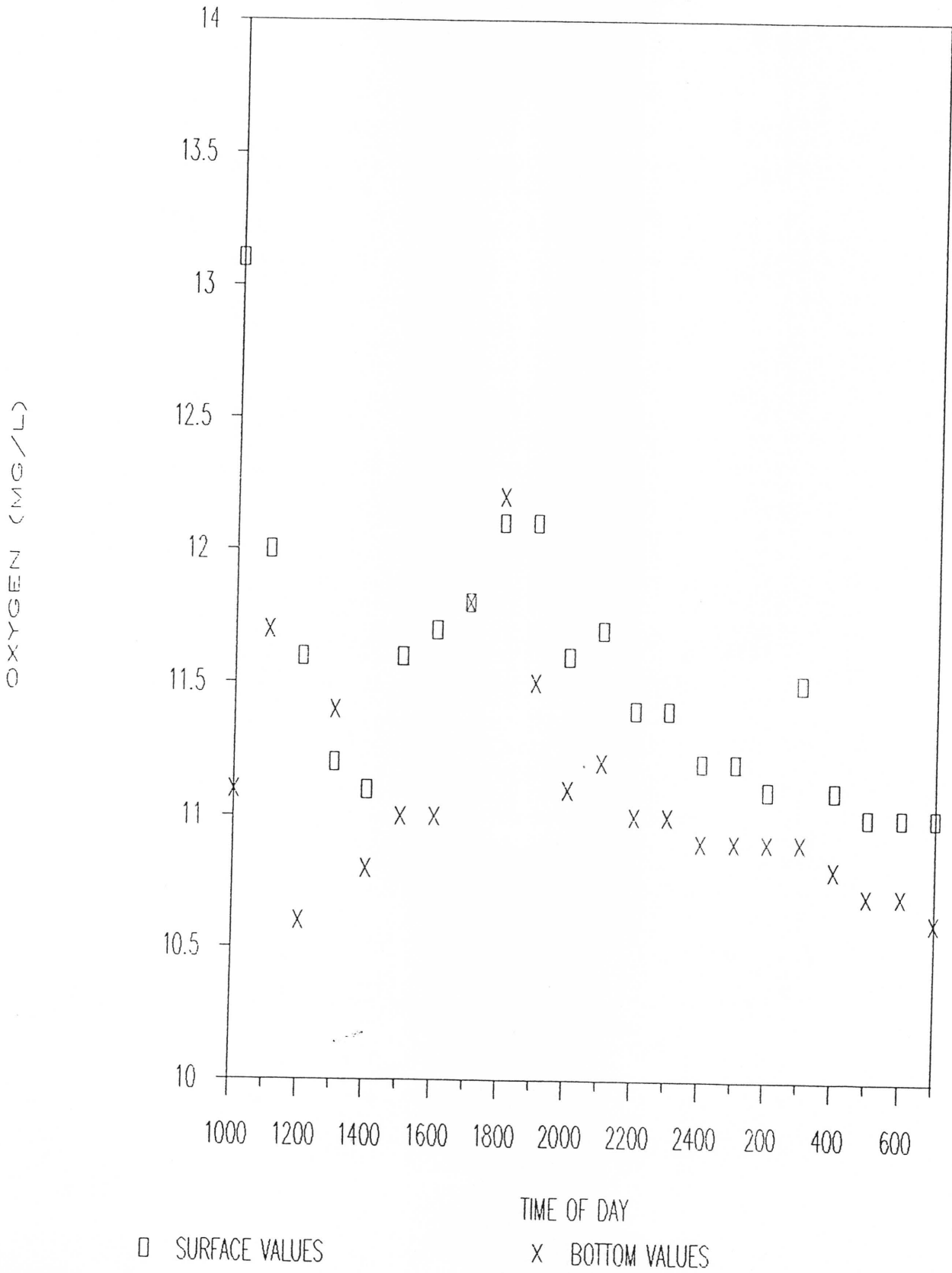
CORPUS CHRISTI/NUECES BAYS

FEB 1988 STATION C



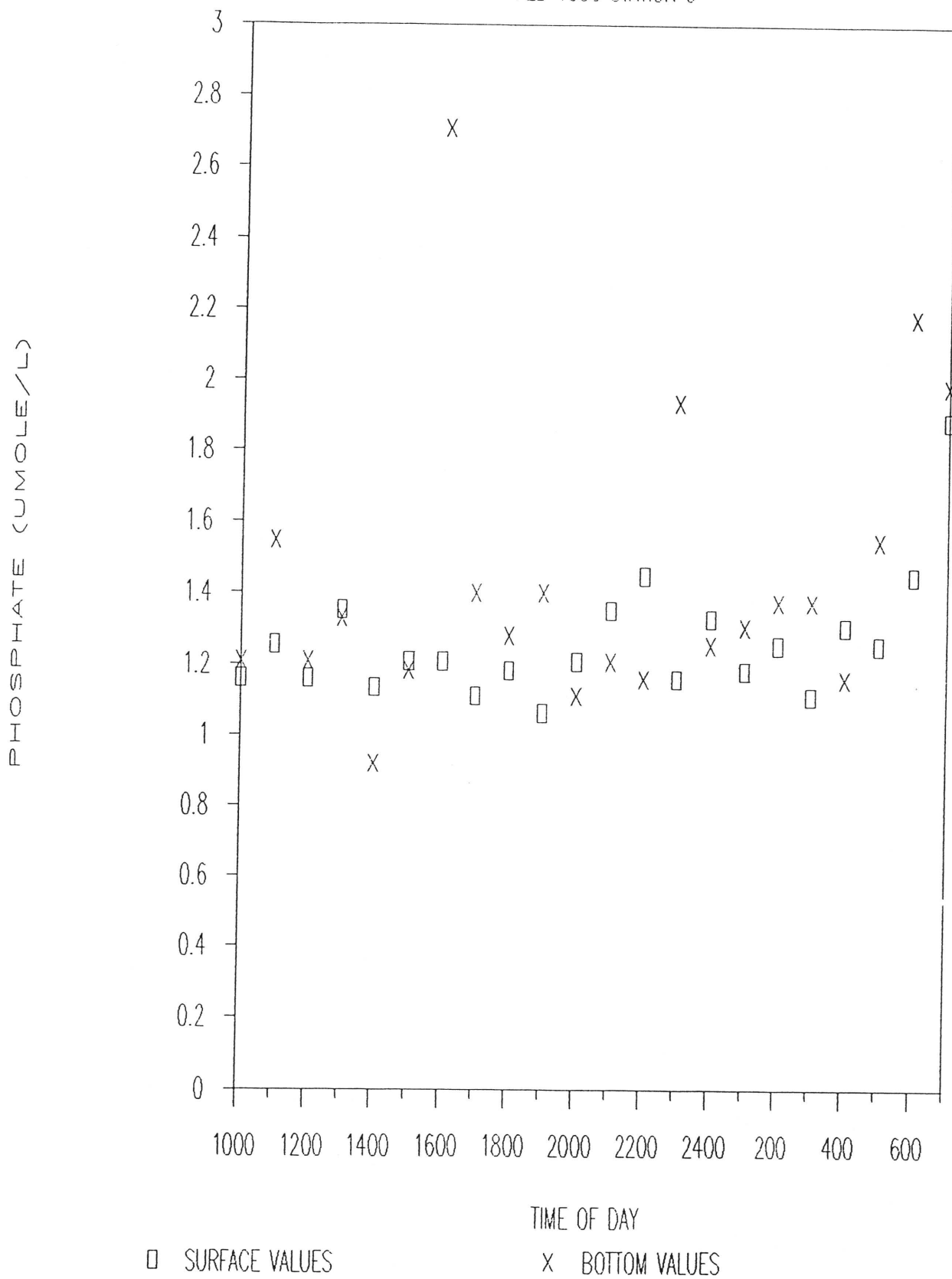
CORPUS CHRISTI/NUECES BAYS

FEB 1988 STATION C



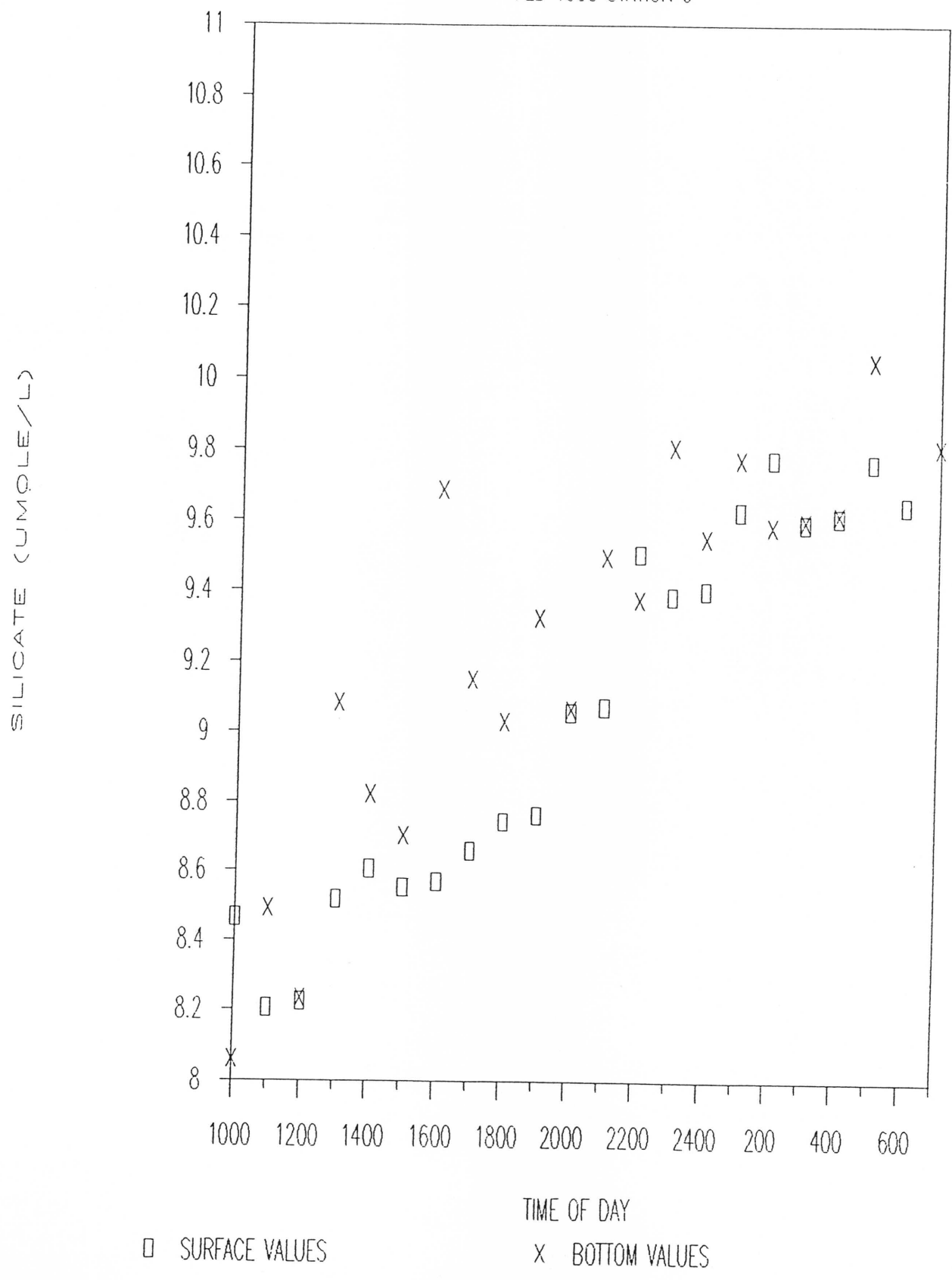
CORPUS CHRISTI/NUECES BAYS

FEB 1988 STATION C





CORPUS CHRISTI/NUECES BAYS

FEB 1988 STATION C



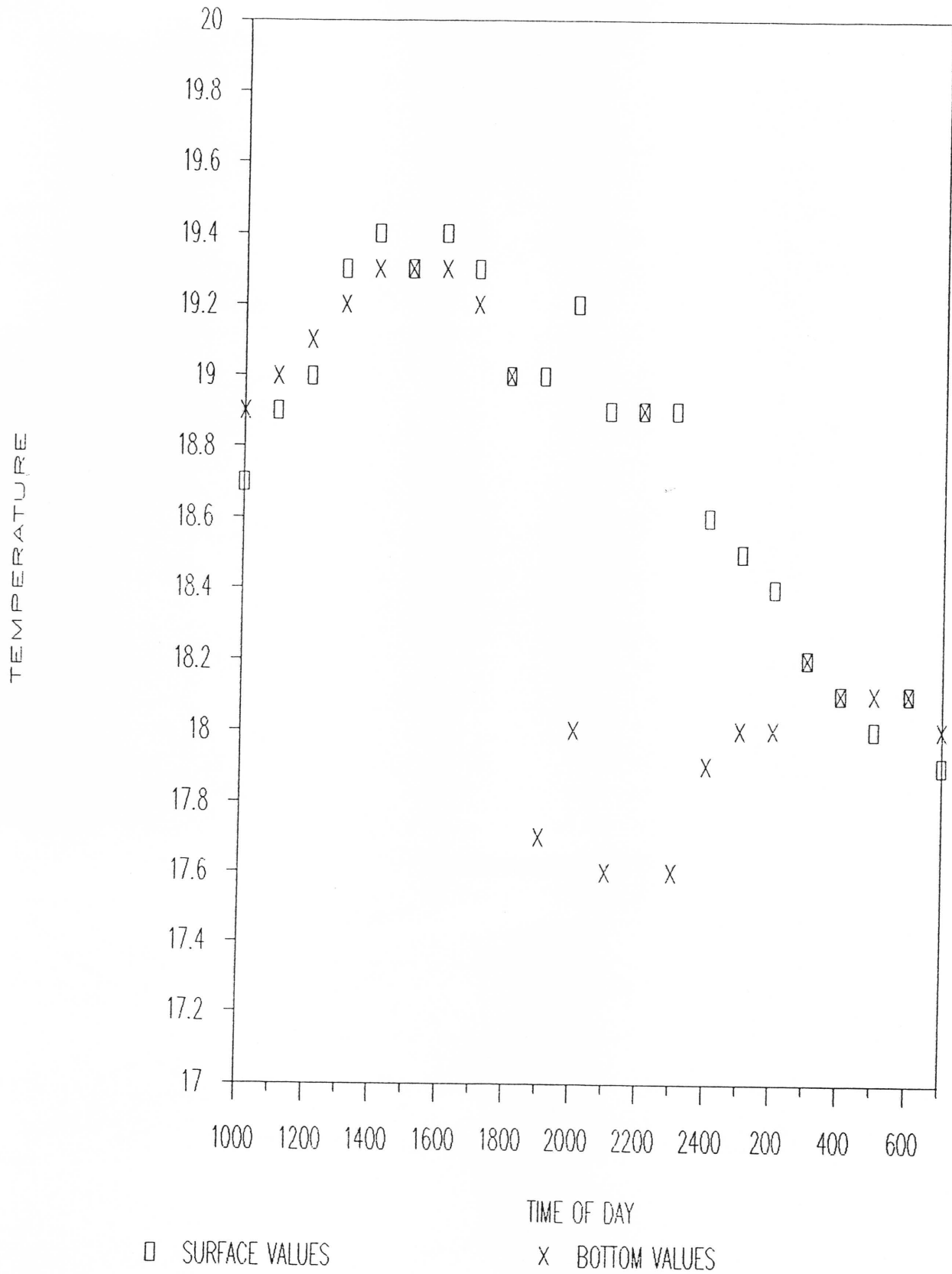






CORPUS CHRISTI/NUECES BAYS


APRIL 1988 STATION C



CORPUS CHRISTI/NUECES BAYS

APRIL 1988 STATION C

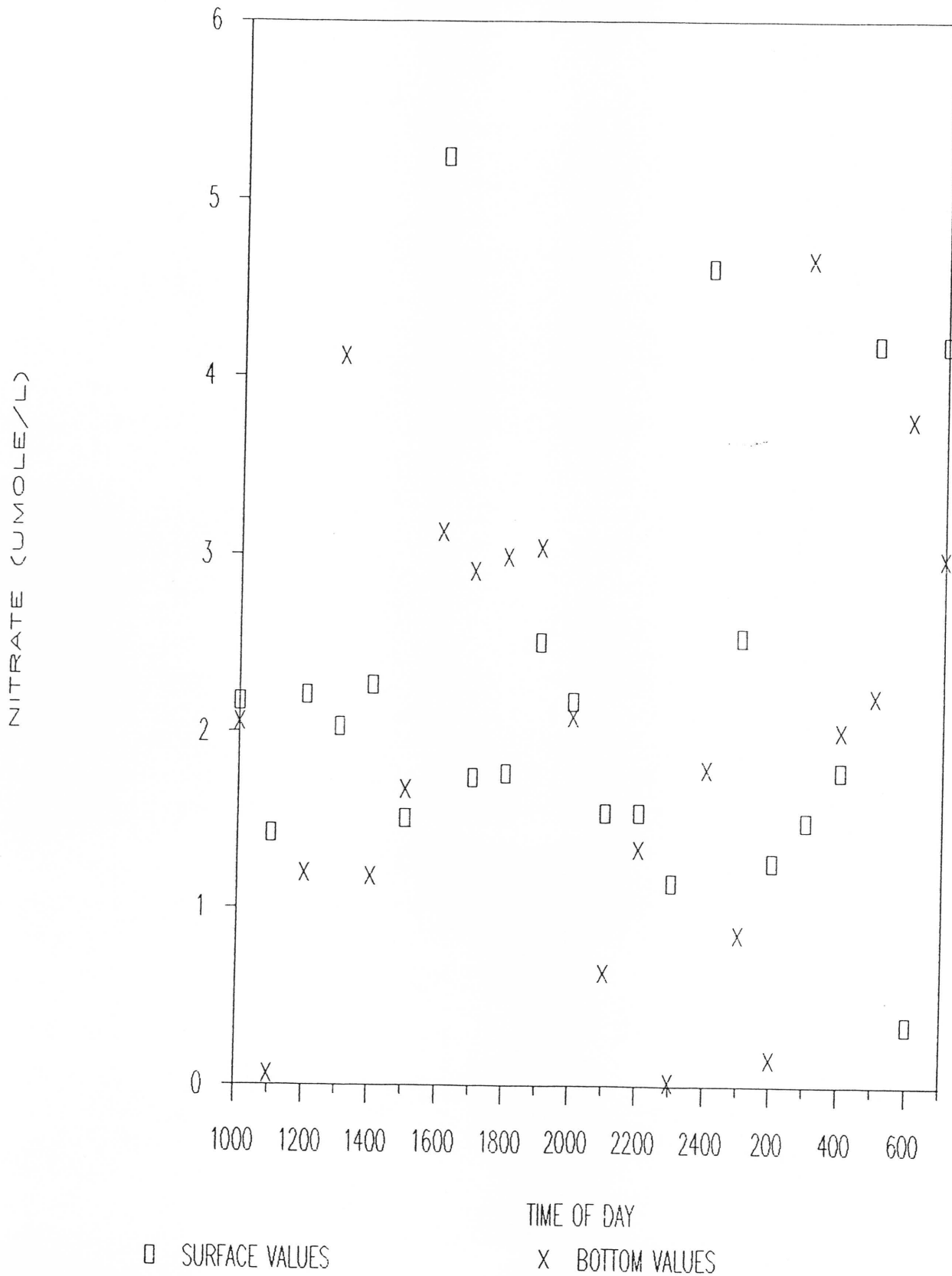
SAL-G (0/00)



□ SURFACE VALUES X BOTTOM VALUES

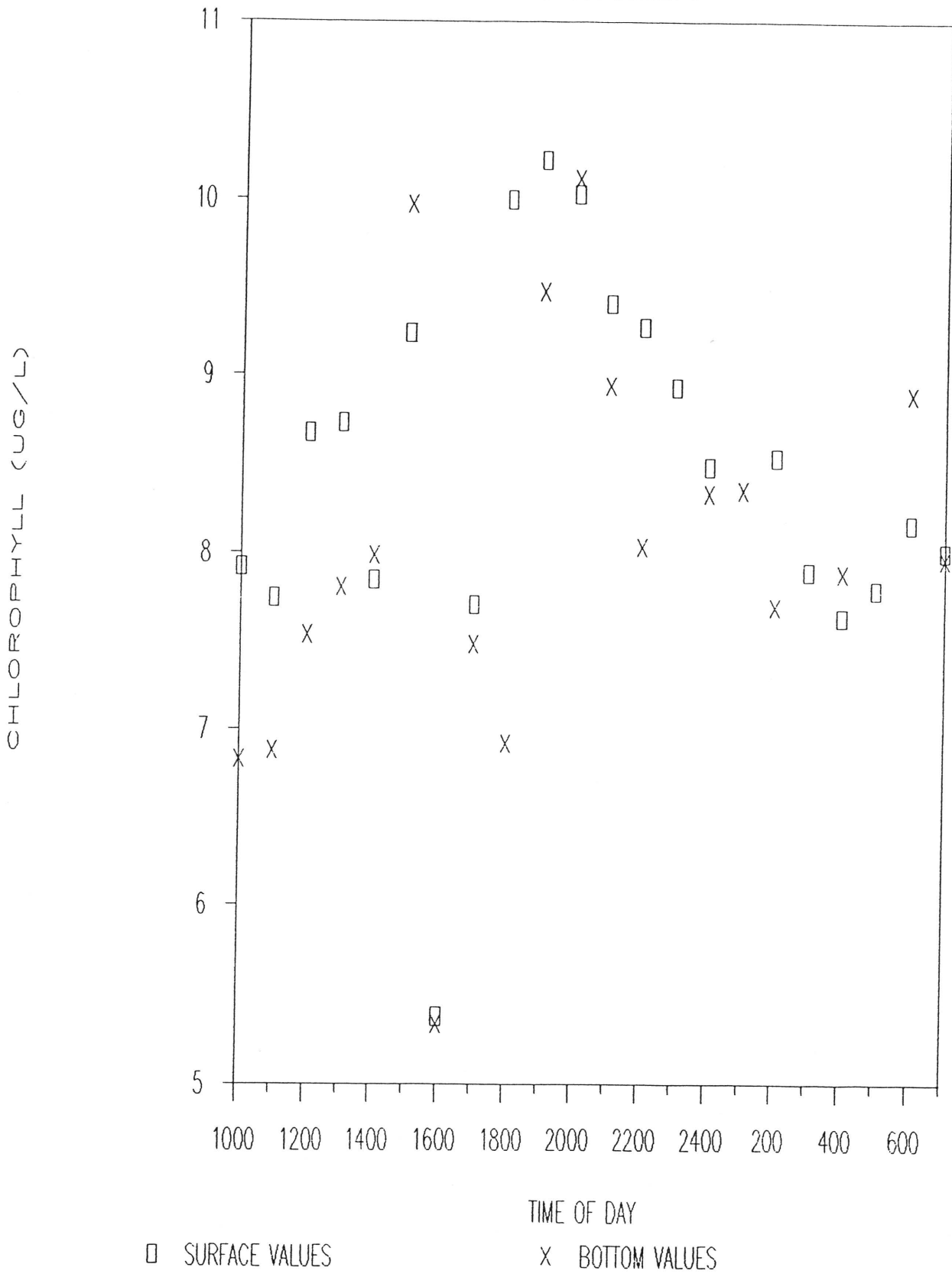
CORPUS CHRISTI/NUECES BAYS

APRIL 1988 STATION C



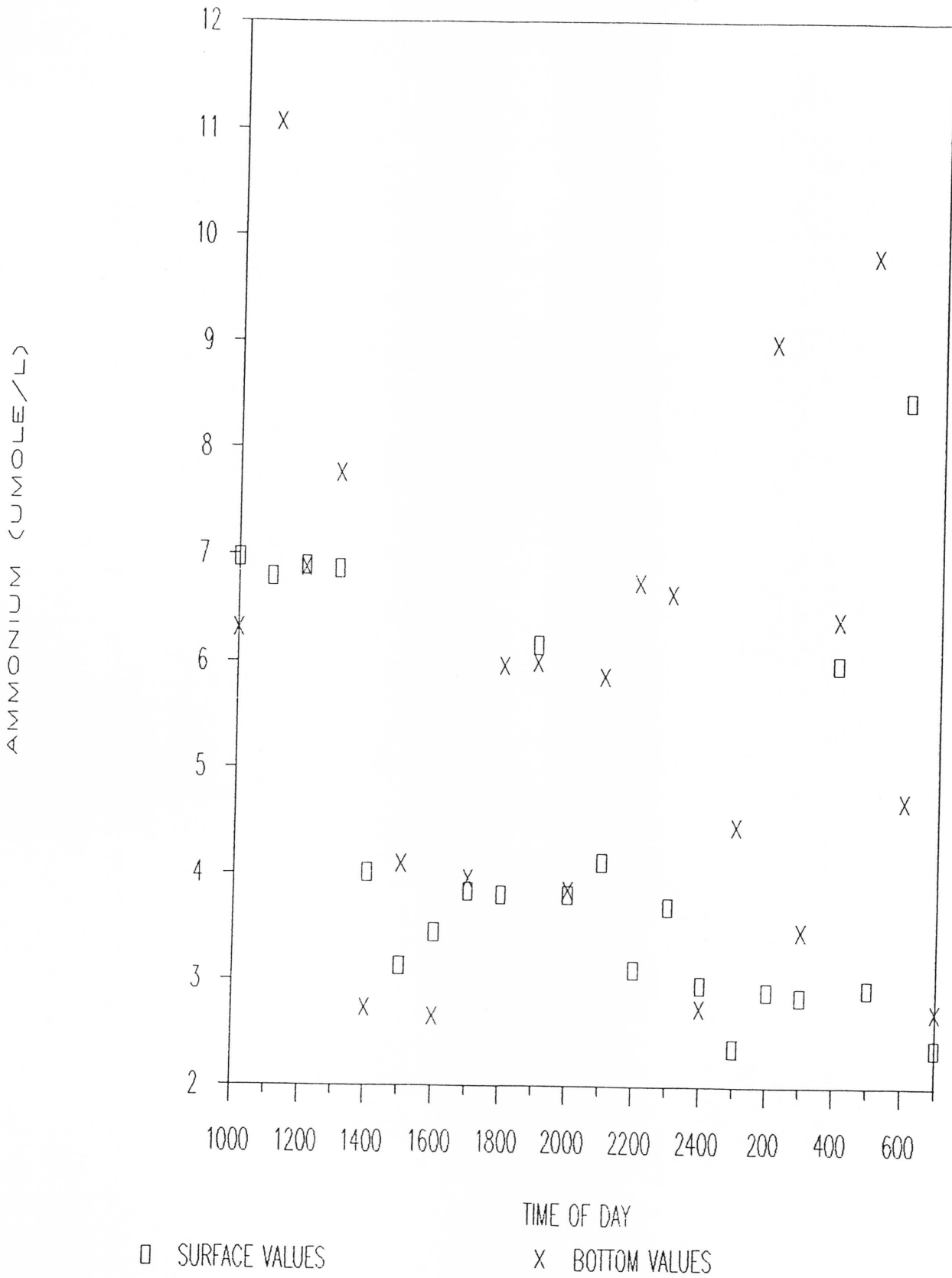
CORPUS CHRISTI/NUECES BAYS

APRIL 1988 STATION C



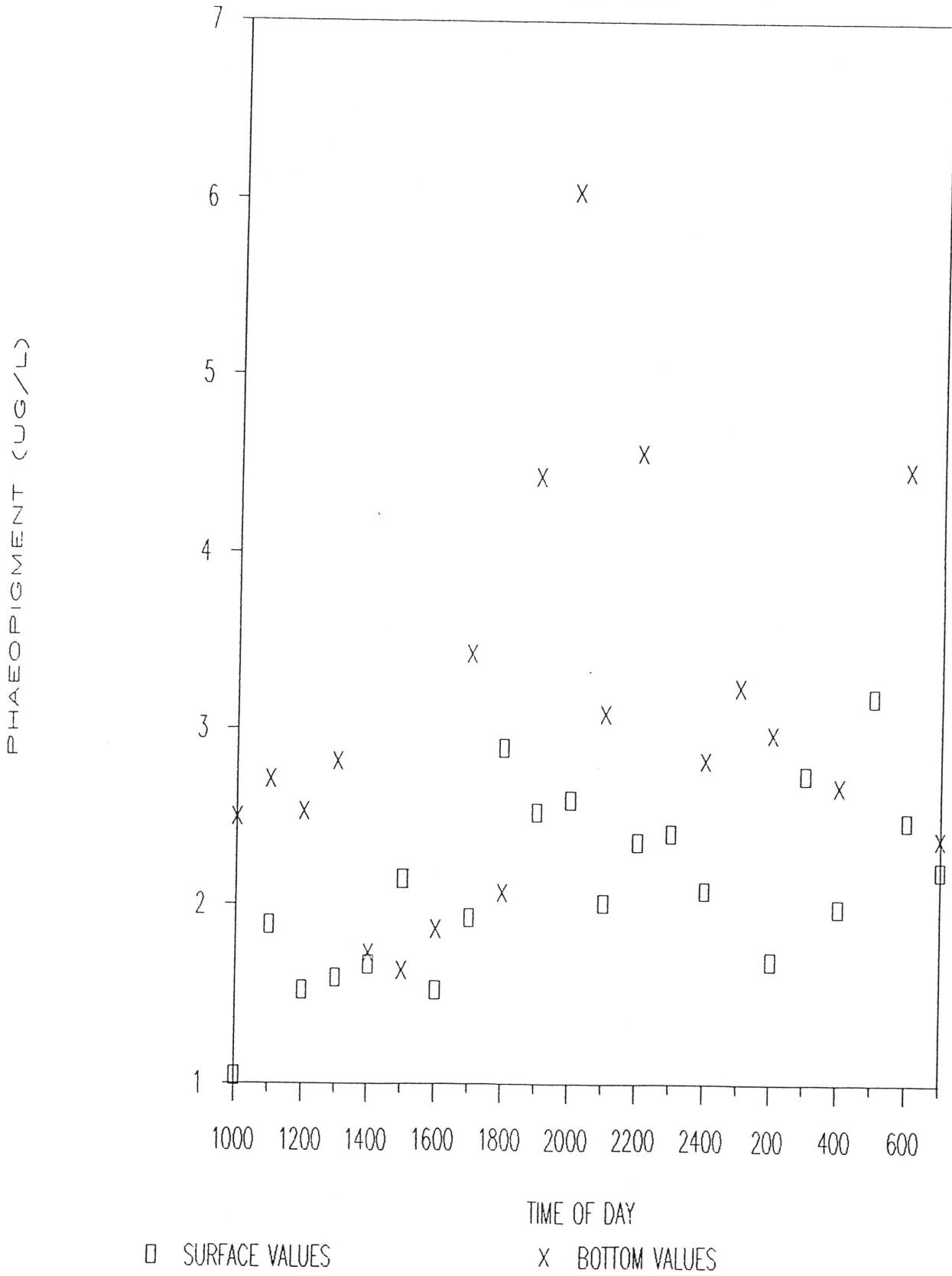
CORPUS CHRISTI/NUECES BAYS

APRIL 1988 STATION C



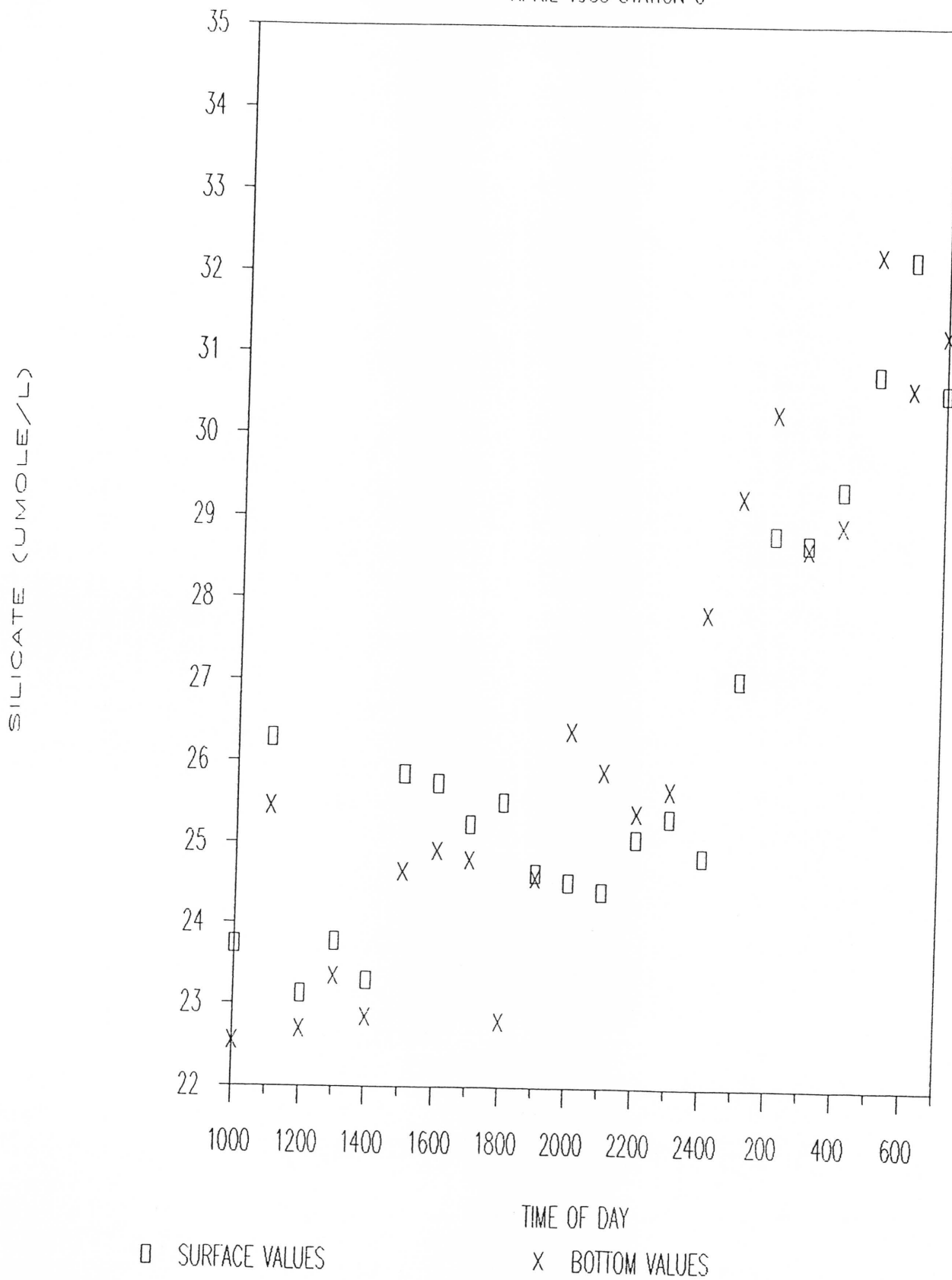
CORPUS CHRISTI/NUECES BAYS

APRIL 1988 STATION C




CORPUS CHRISTI/NUECES BAYS


APRIL 1988 STATION C




CORPUS CHRISTI/NUECES BAYS

APRIL 1988 STATION C

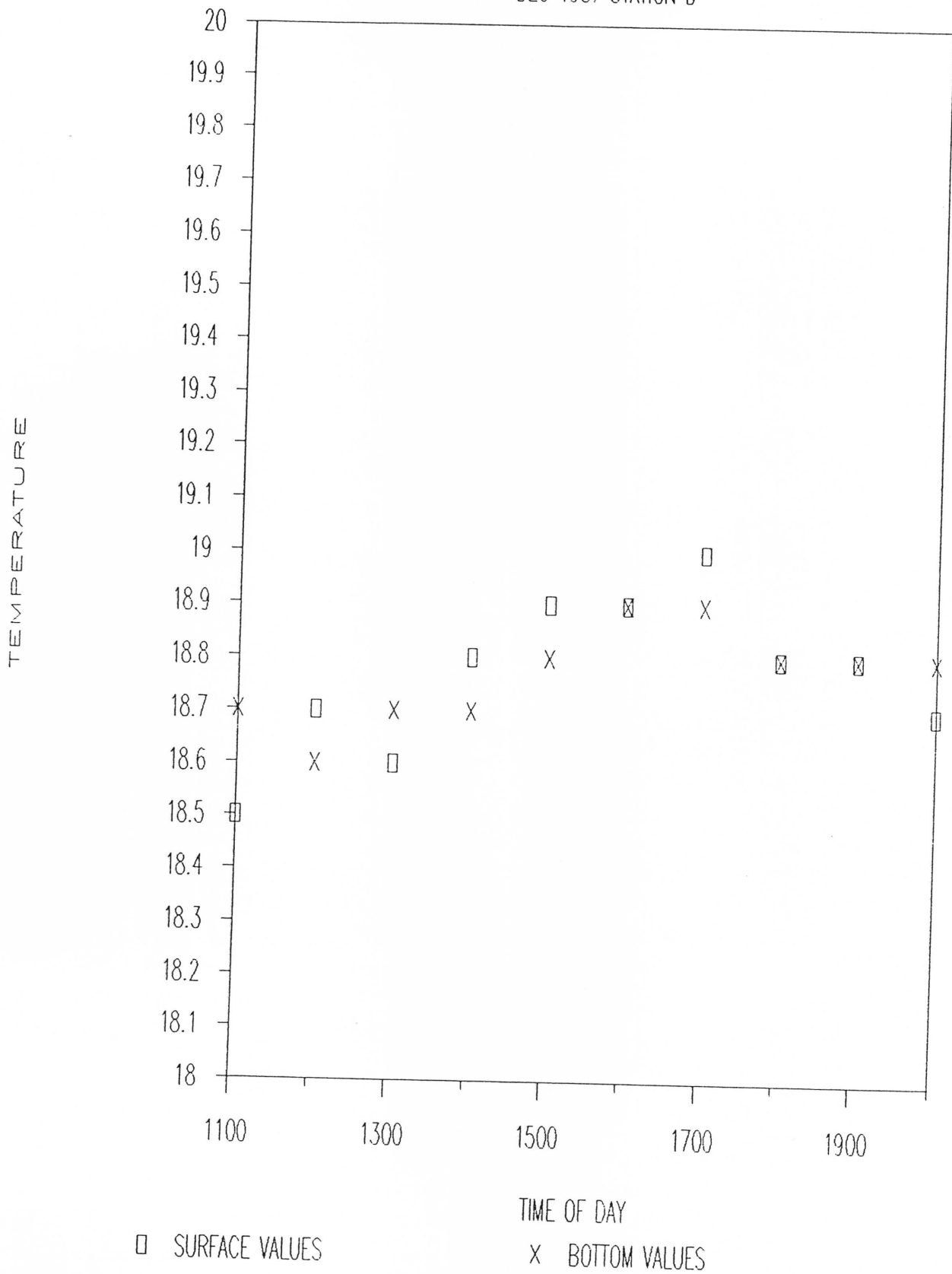






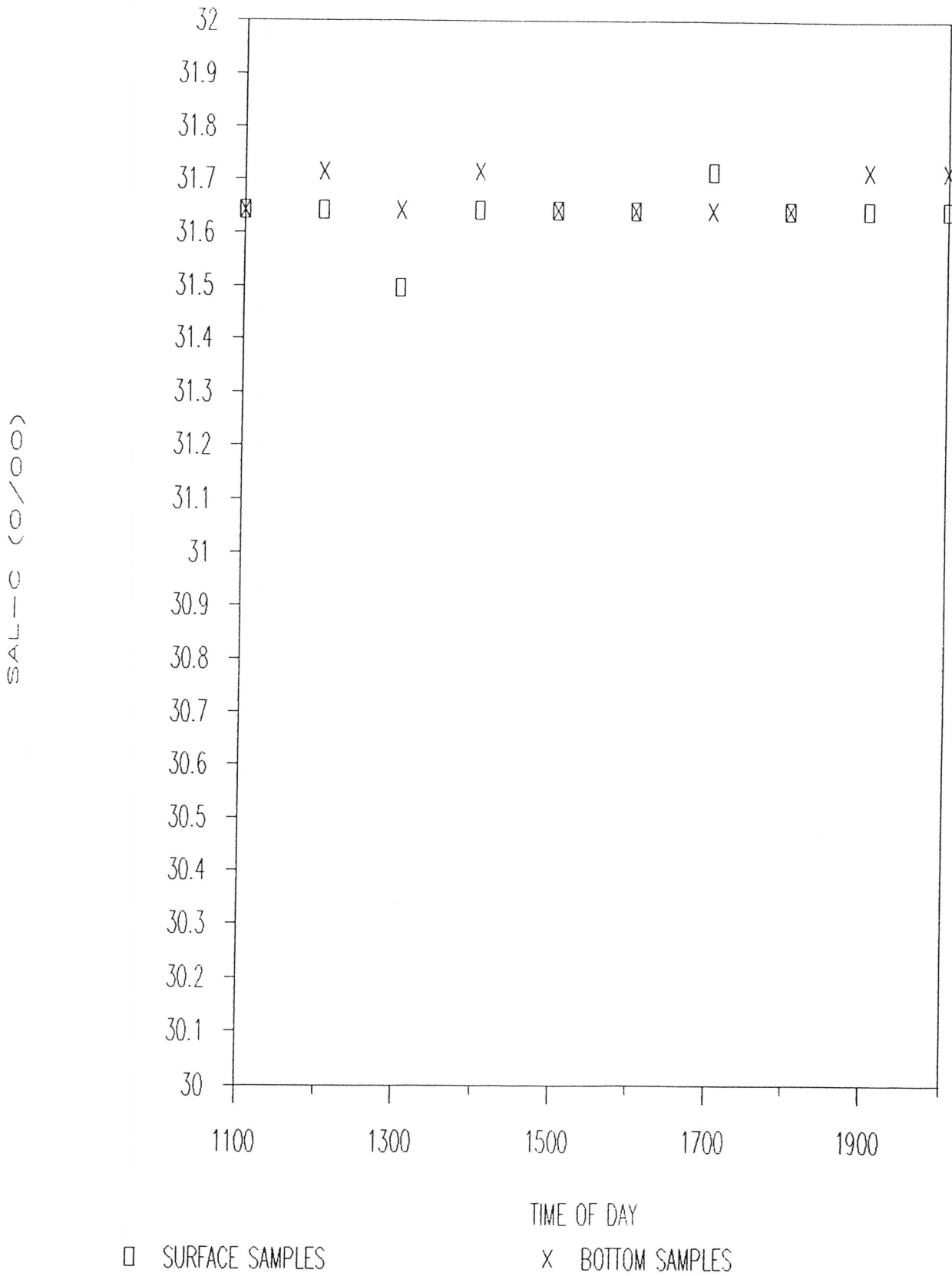
CORPUS CHRISTI/NUECES BAYS

DEC 1987 STATION D



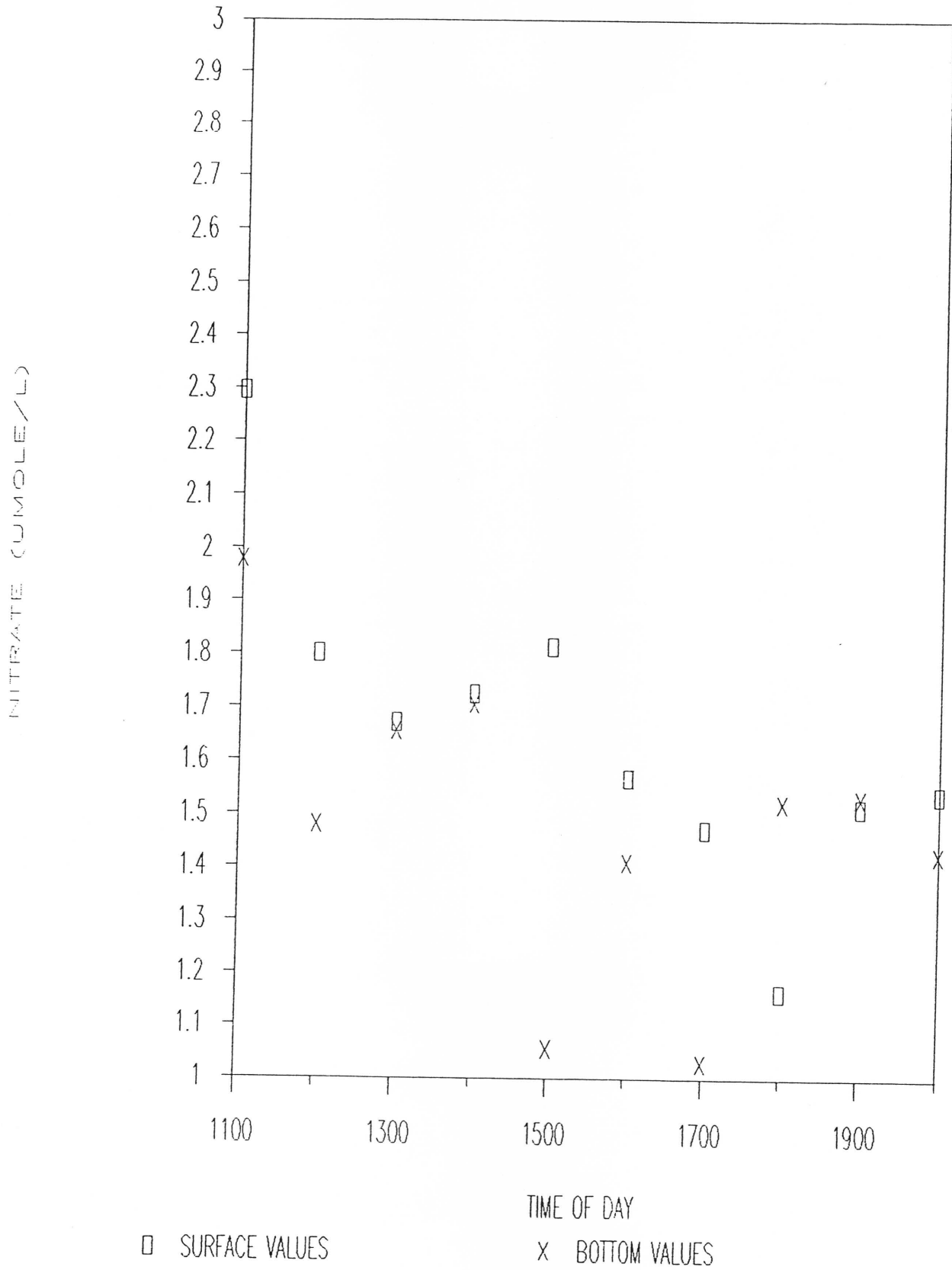
CORPUS CHRISTI/NUECES BAYS

DEC 1987 STATION D



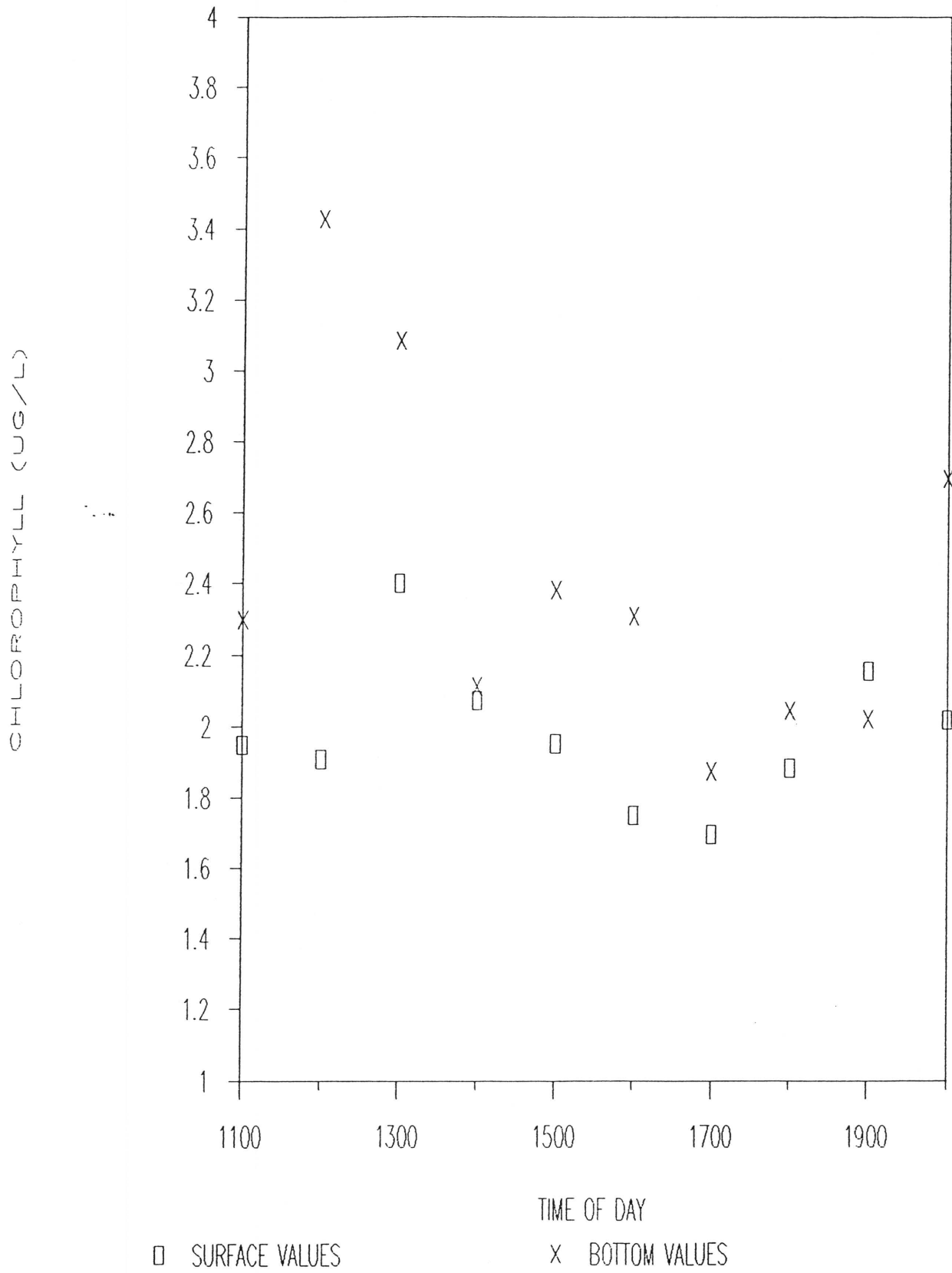
CORPUS CHRISTI/NUECES BAYS

DEC 1987 STATION D



CORPUS CHRISTI/NUECES BAYS

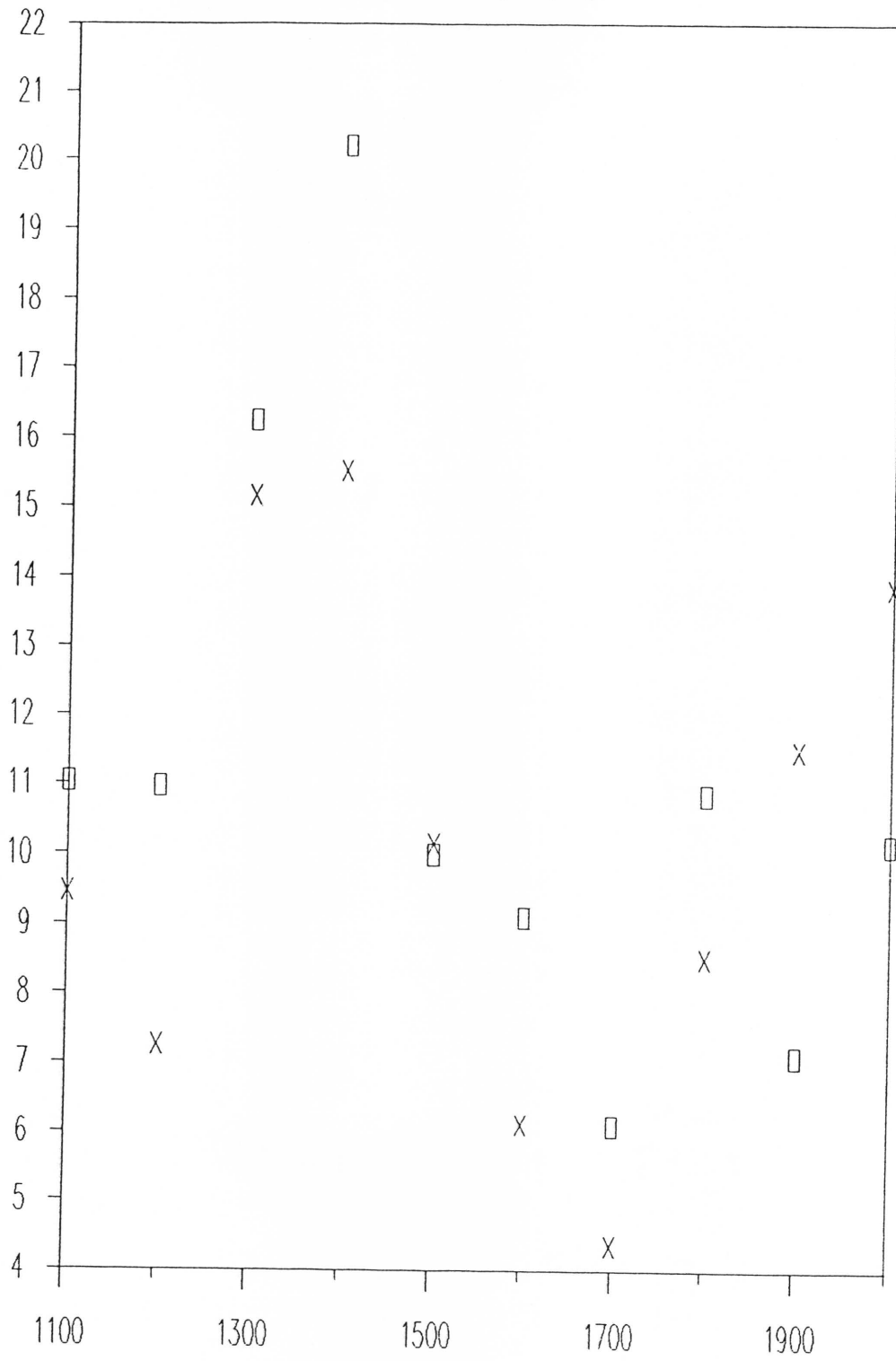
DEC 1987 STATION D



CORPUS CHRISTI/NUECES BAYS

DEC 1987 STATION D

AMMONIUM (UMOLE/L)



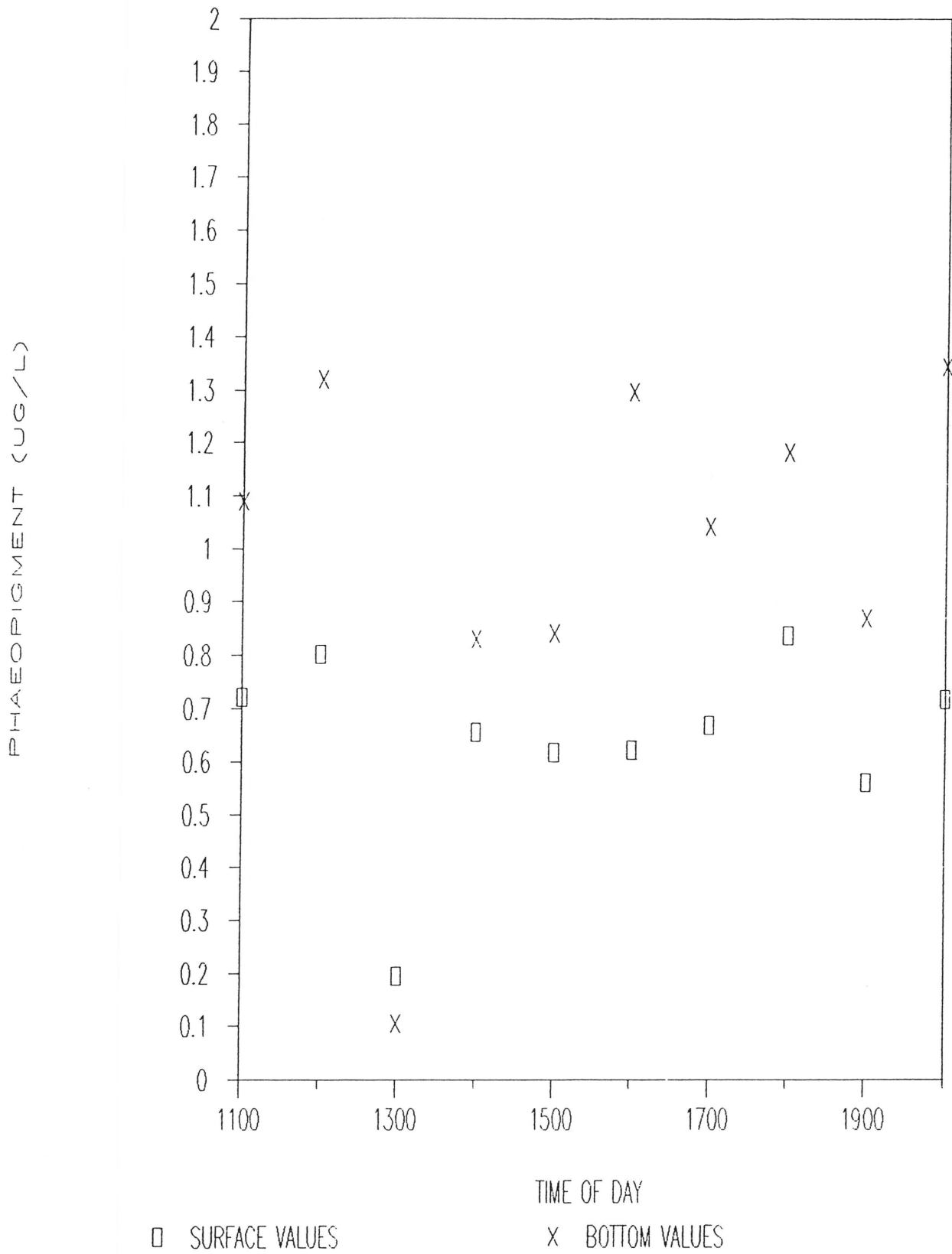
□ SURFACE VALUES

TIME OF DAY

X BOTTOM VALUES

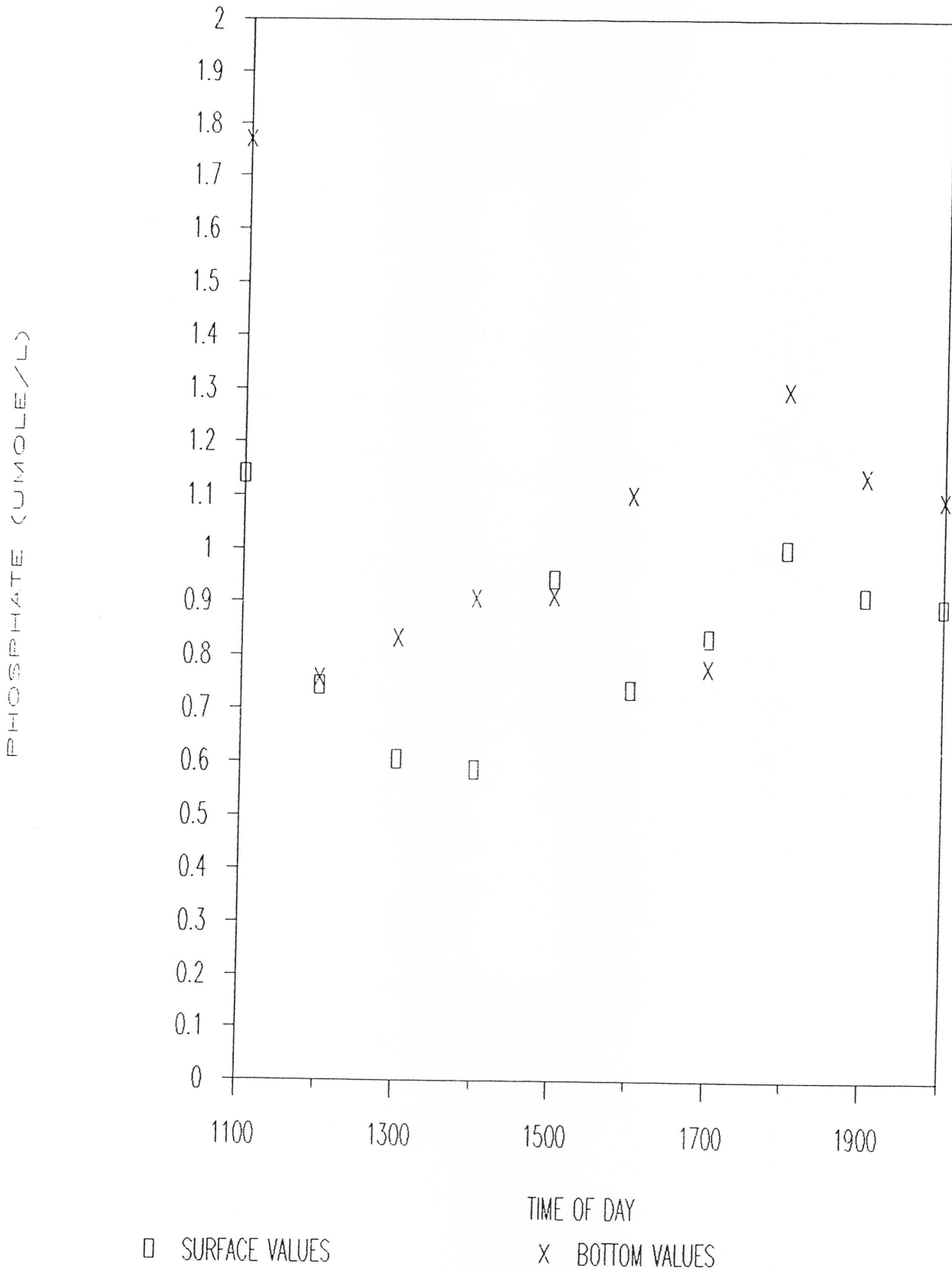
CORPUS CHRISTI/NUECES BAYS

DEC 1987 STATION D



CORPUS CHRISTI/NOECES BAYS

DEC 1987 STATION D

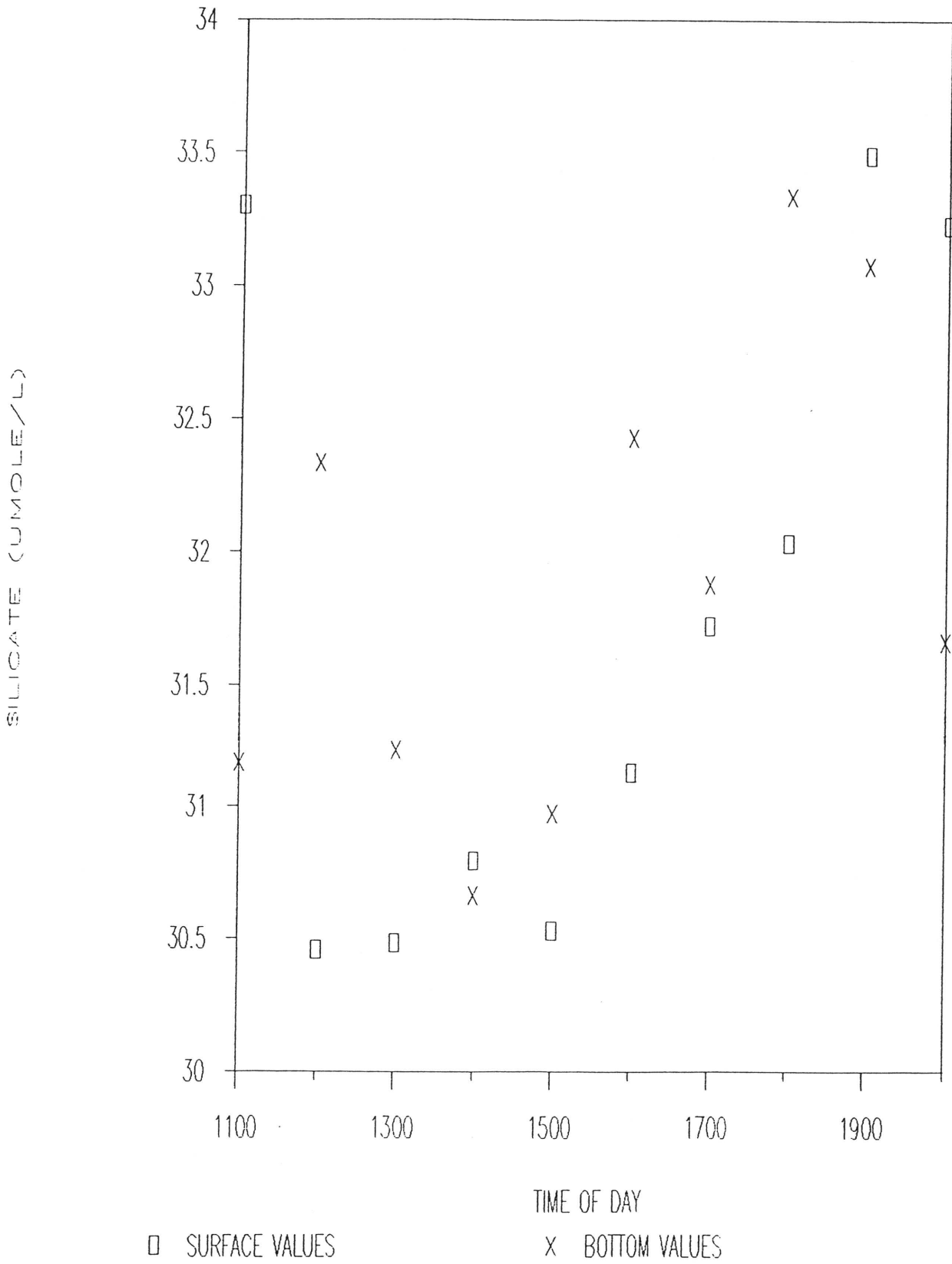


□ SURFACE VALUES

X BOTTOM VALUES

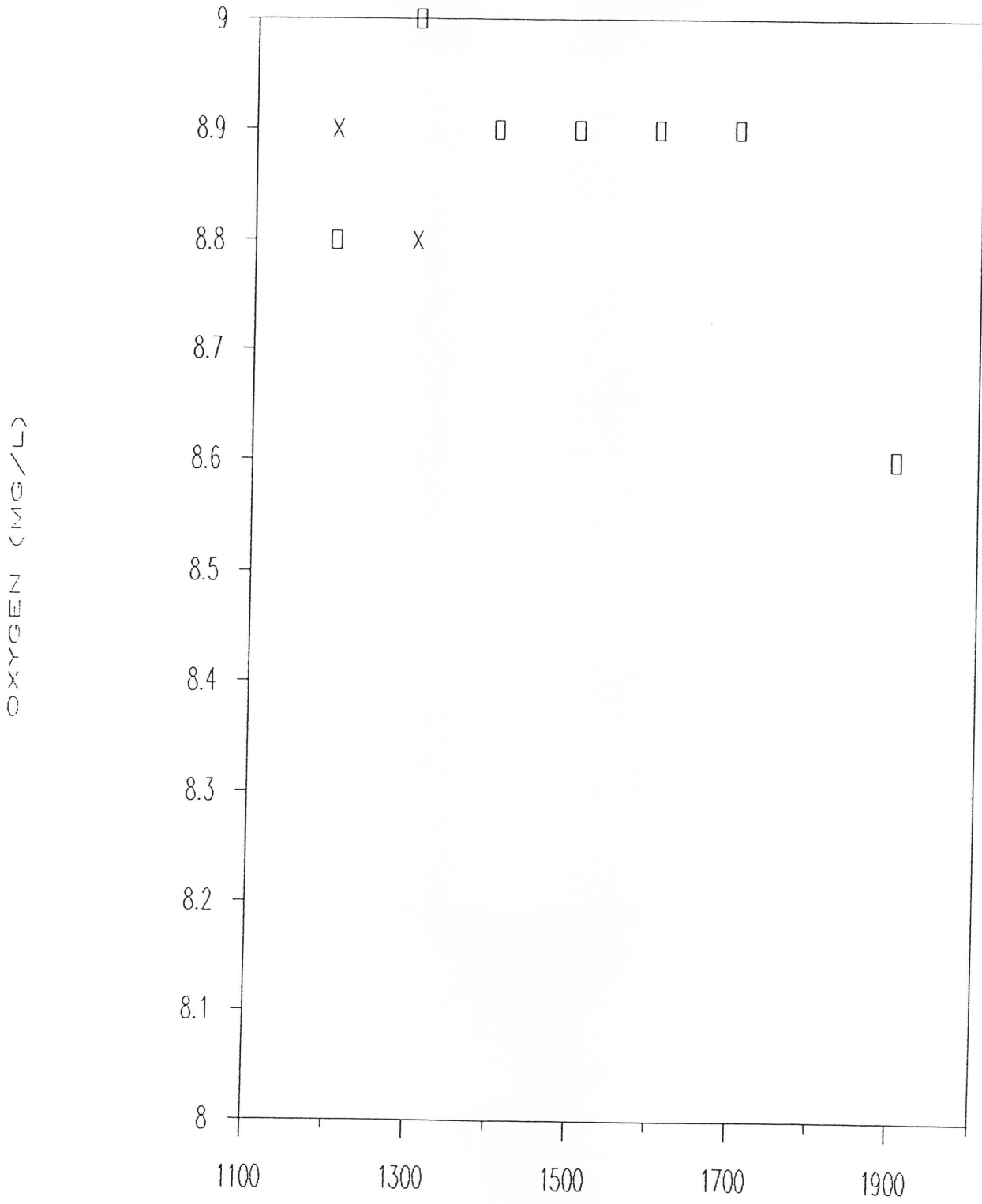
CORPUS CHRISTI/NUECES BAYS

DEC 1987 STATION D



CORPUS CHRISTI/NUECES BAYS

DEC 1987 STATION D





□ SURFACE VALUES

TIME OF DAY

X BOTTOM VALUES








CORPUS CHRISTI/NUECES BAYS

OCT 1987 STATION D

TEMPERATURE



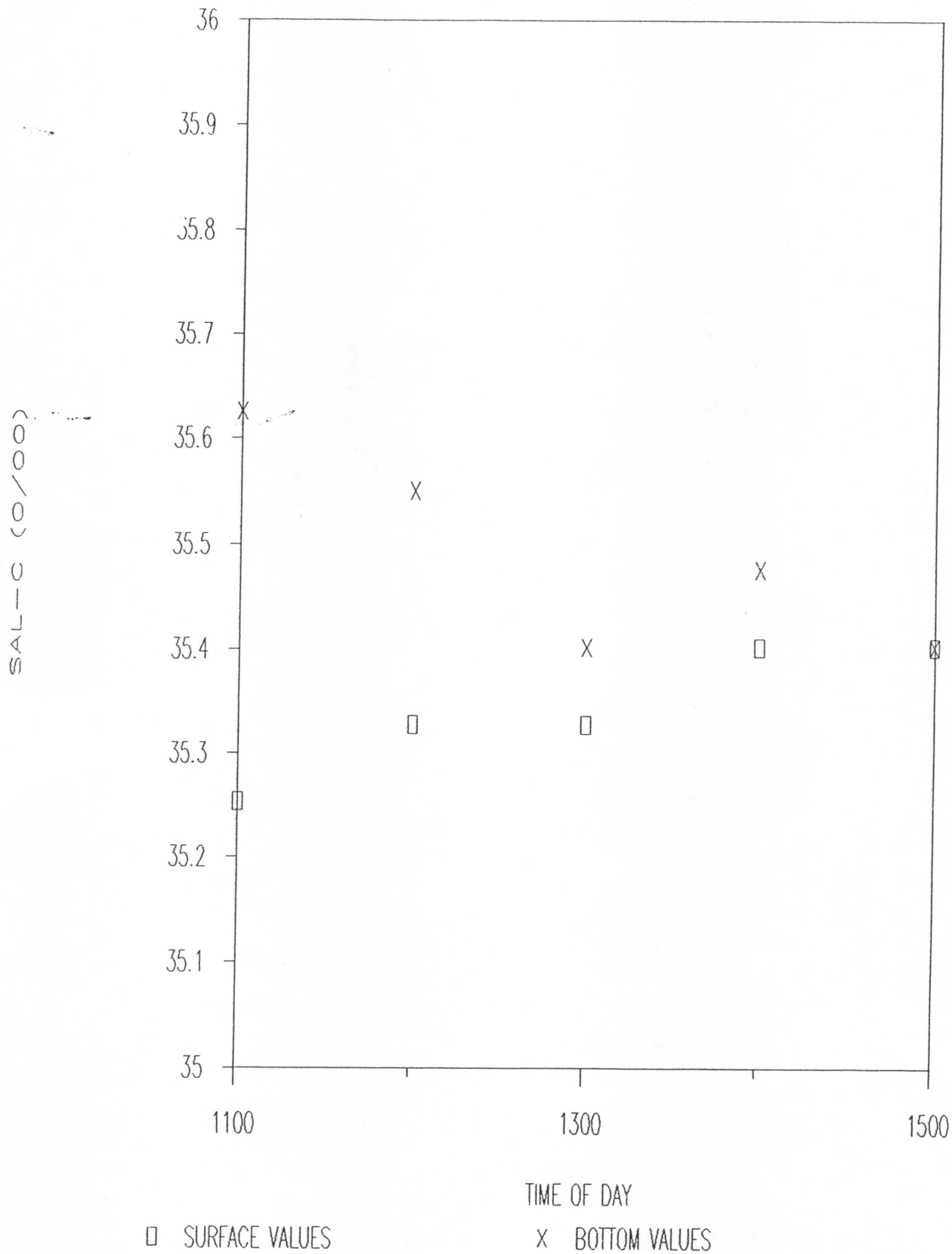
□ SURFACE VALUES

TIME OF DAY

X BOTTOM VALUES


CORPUS CHRISTI/NUECES BAYS

OCT 1987 STATION D



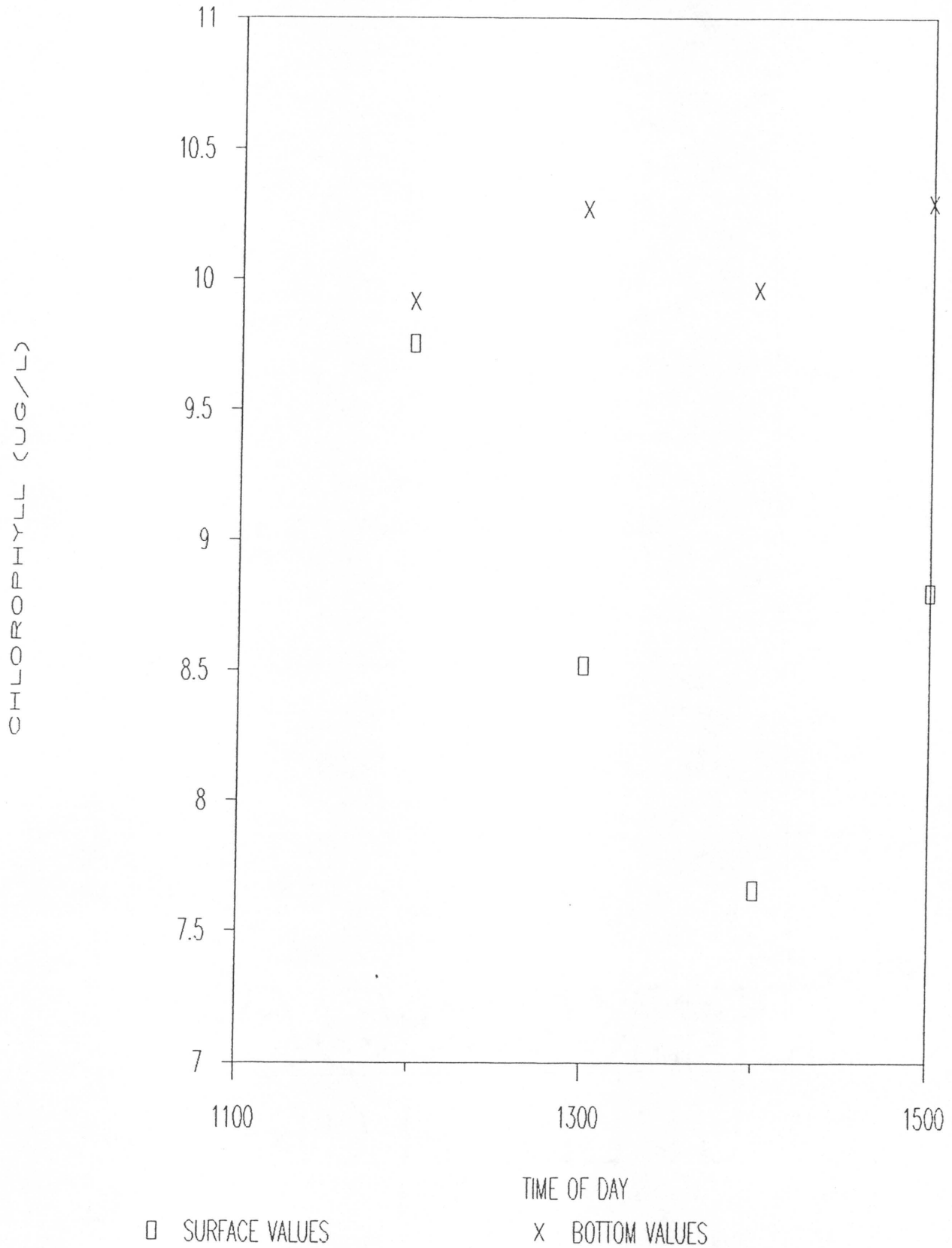
CORPUS CHRISTI/NUECES BAYS

OCT 1987 STATION D



CORPUS CHRISTI/NUECES BAYS


OCT 1987 STATION D



CORPUS CHRISTI/NUECES BAYS

OCT 1987 STATION D

AMMONIUM (UMOLE/L)



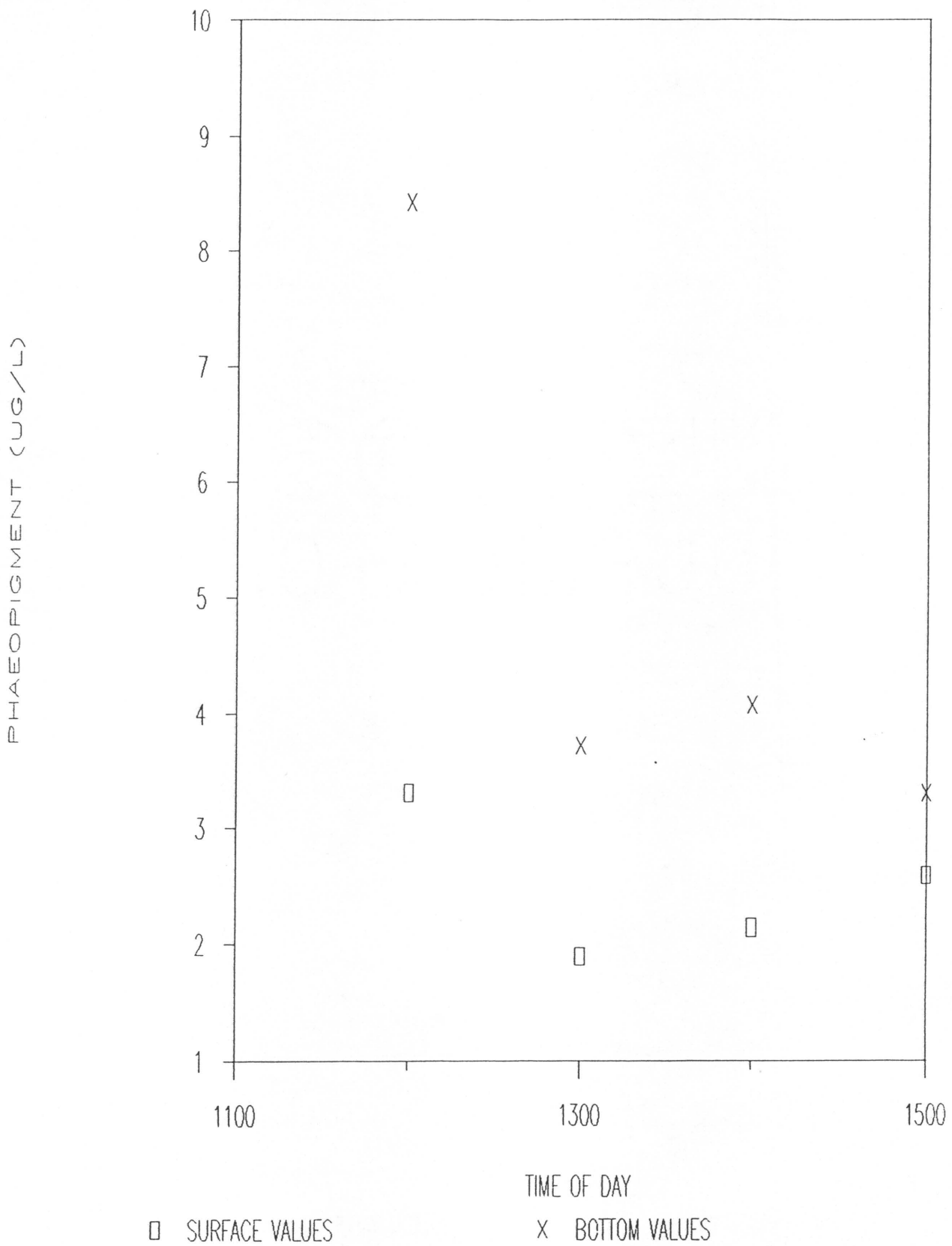
□ SURFACE VALUES

TIME OF DAY

X BOTTOM VALUES


CORPUS CHRISTI/NUECES BAYS

OCT 1987 STATION D



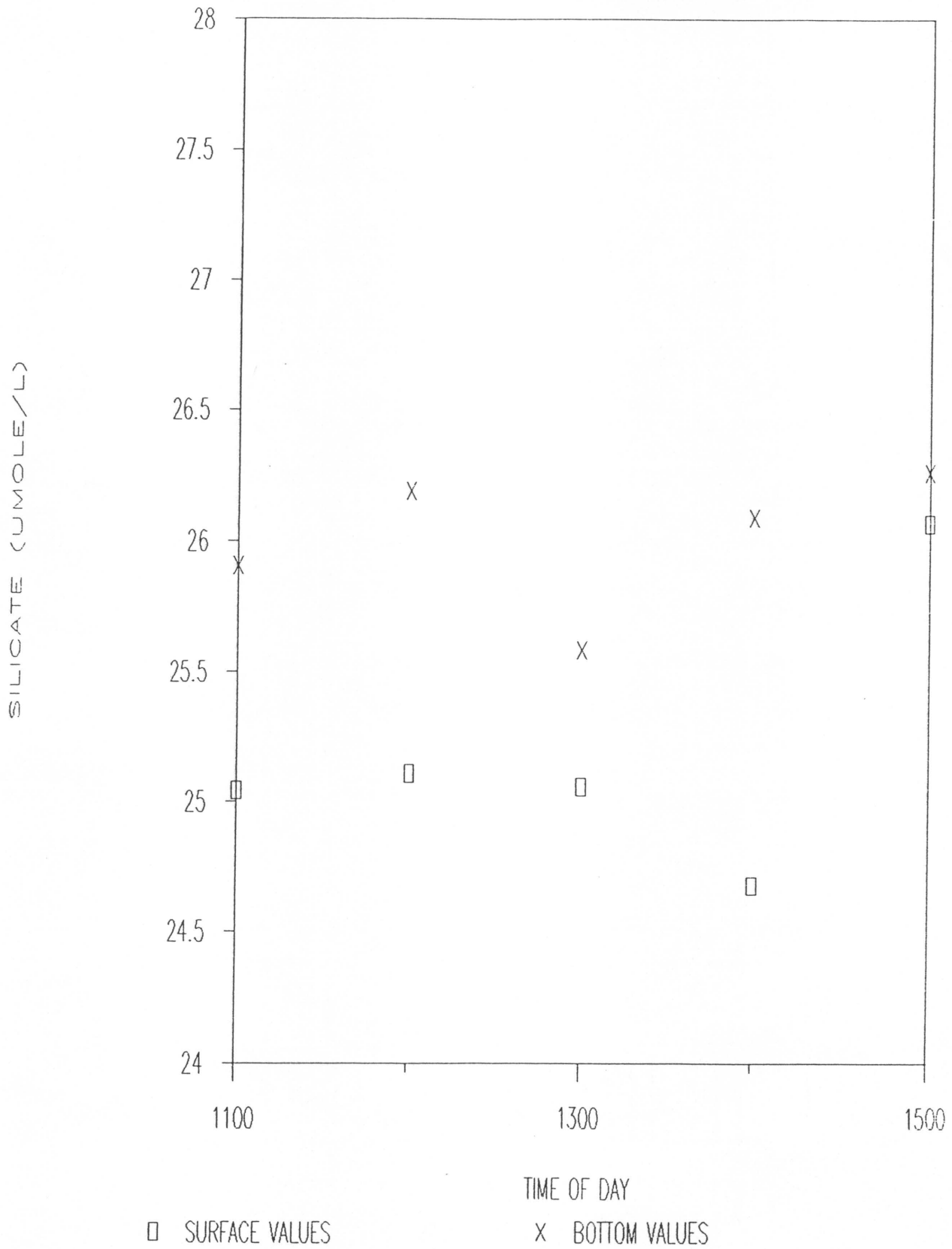
CORPUS CHRISTI/NUECES BAYS

OCT 1987 STATION D




CORPUS CHRISTI/NUECES BAYS


OCT 1987 STATION D




CORPUS CHRISTI/NUECES BAYS

OCT 1987 STATION D










CORPUS CHRISTI/NUECES BAYS

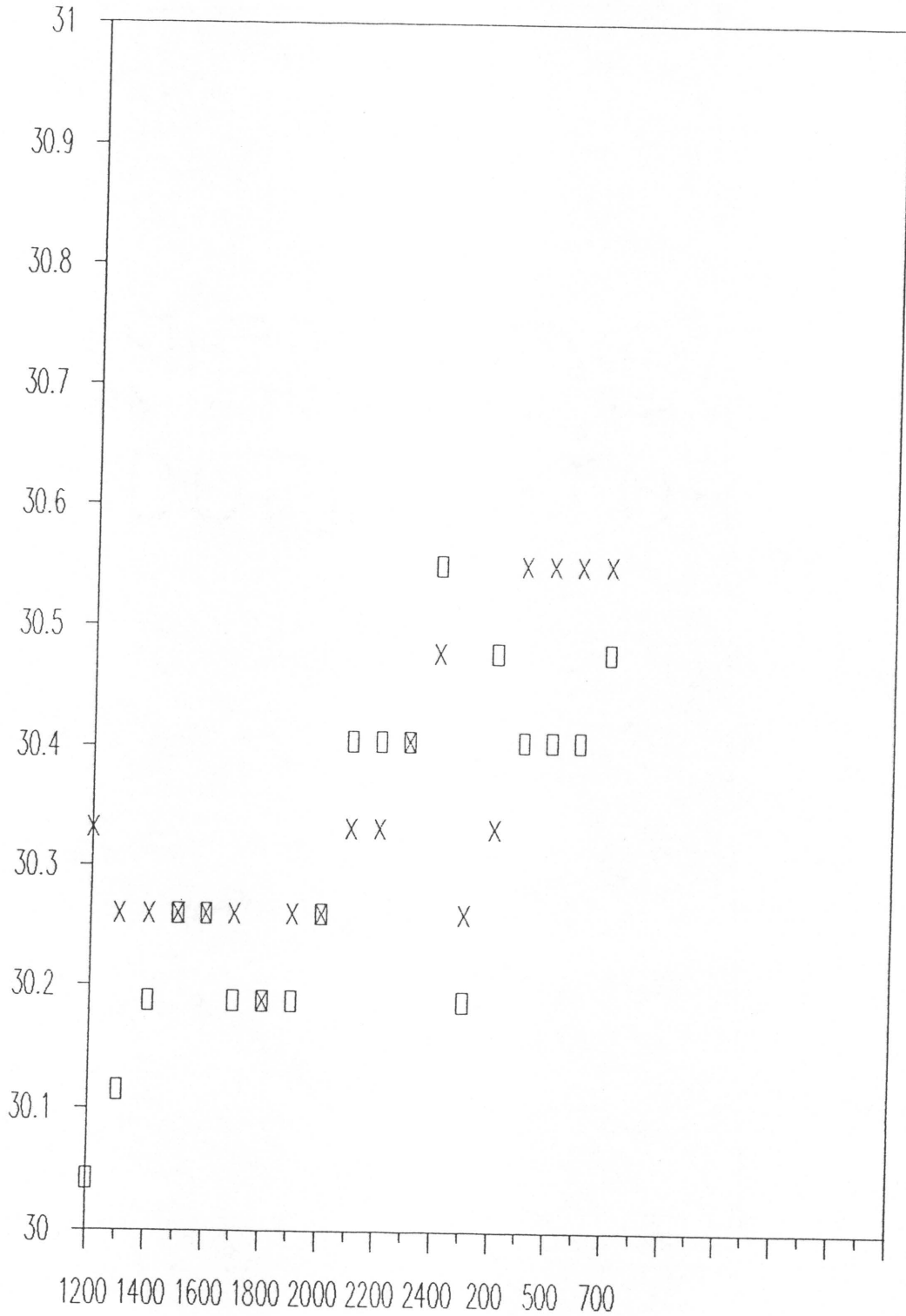
FEB 1988 STATION D



CORPUS CHRISTI/NUECES BAYS

FEB 1988 STATION D

SAL-C (0/00)



□ SURFACE VALUES


TIME OF DAY

X BOTTOM VALUES

CORPUS CHRISTI/NUECES BAYS

FEB 1988 STATION D

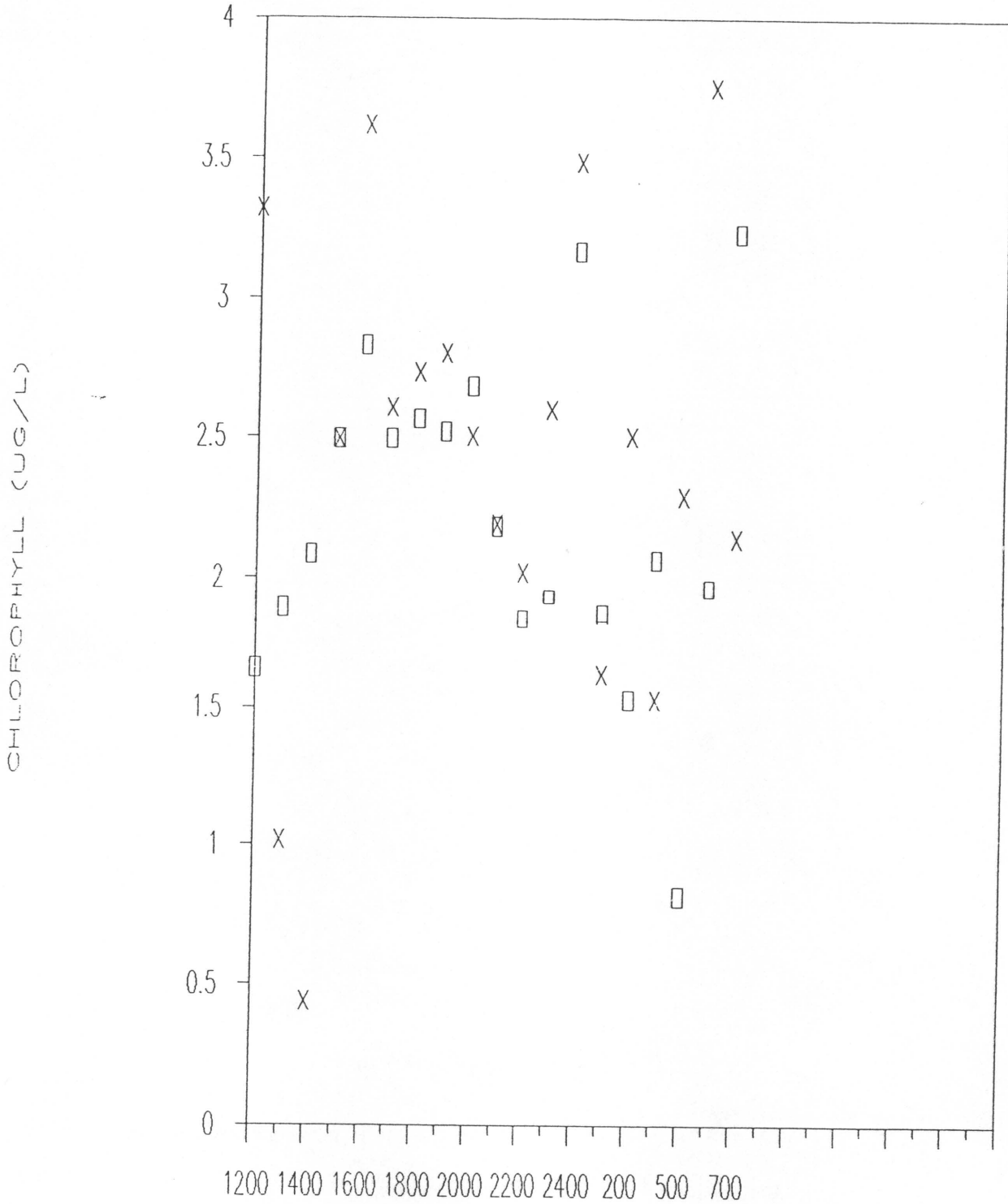
NITRATE (μ MOLE/L)



□ SURFACE VALUES
X BOTTOM VALUES

CORPUS CHRISTI/NUECES BAYS

FEB 1988 STATION D



□ SURFACE VALUES

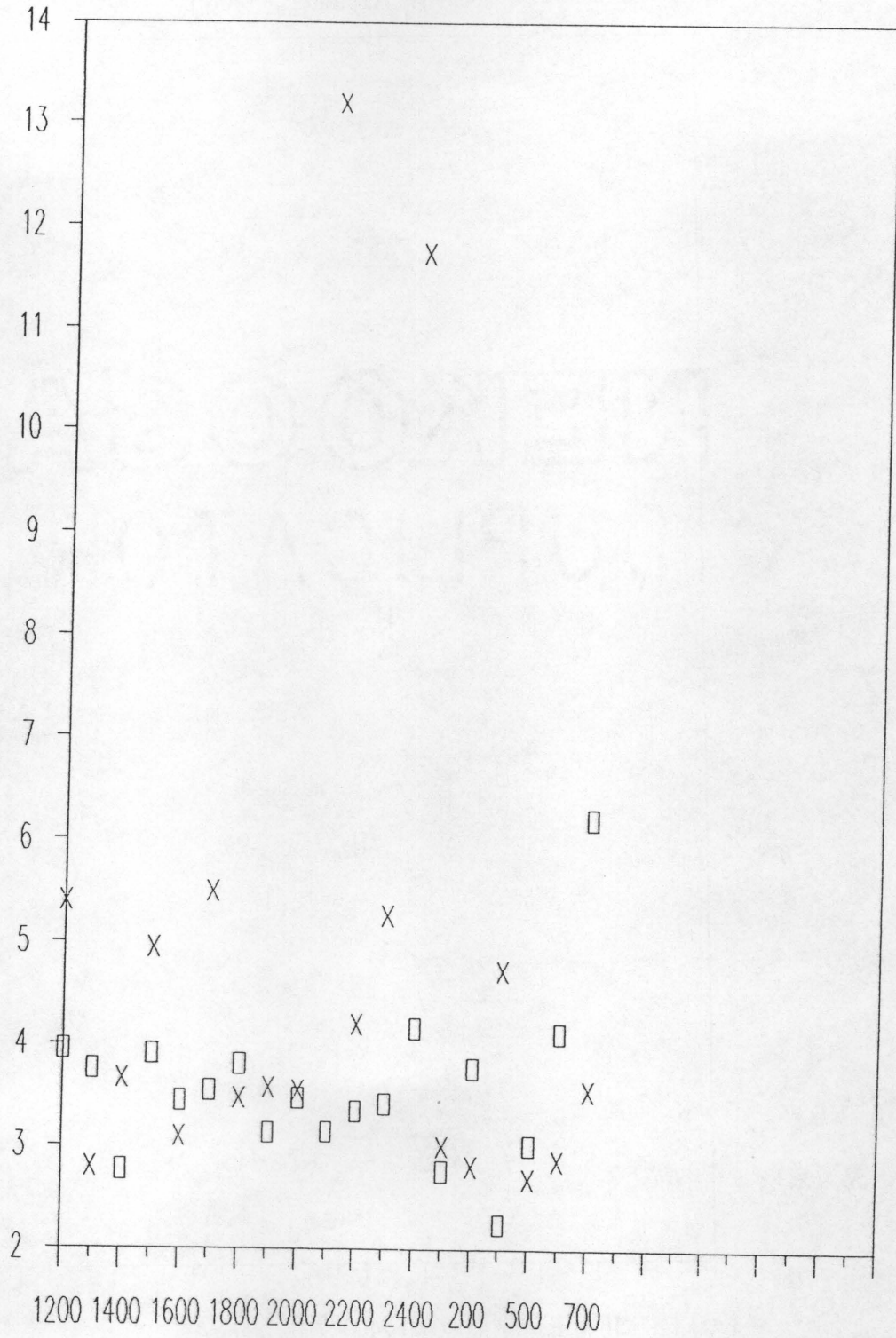
TIME OF DAY

X BOTTOM VALUES

CORPUS CHRISTI/NUECES BAYS

FEB 1988 STATION D

AMMONIUM (UMOLE/L)



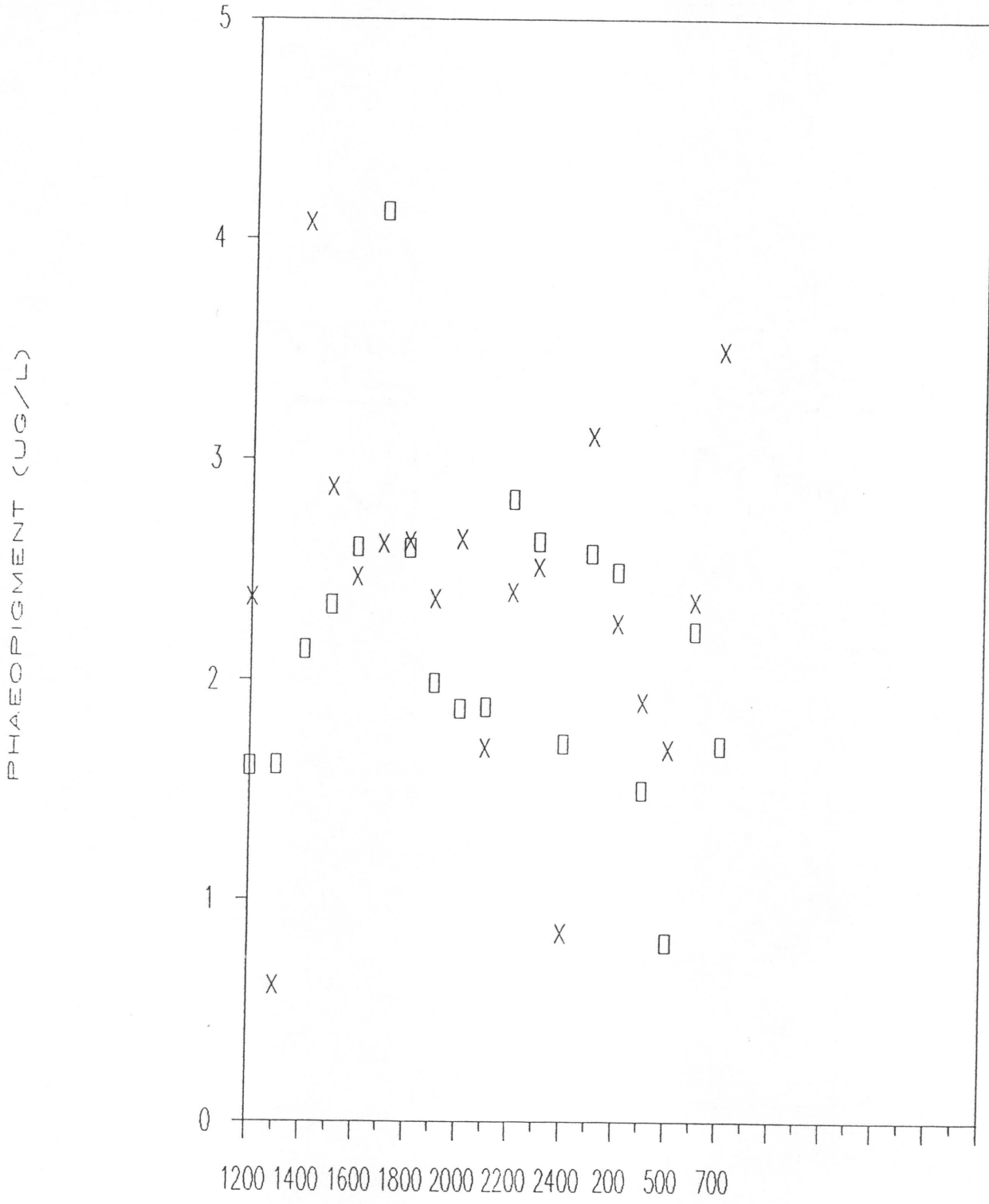
□ SURFACE VALUES

TIME OF DAY

X BOTTOM VALUES

CORPUS CHRISTI/NUECES BAYS

FEB 1988 STATION D




□ SURFACE VALUES
X BOTTOM VALUES

CORPUS CHRISTI/NUECES BAYS

FEB 1988 STATION D

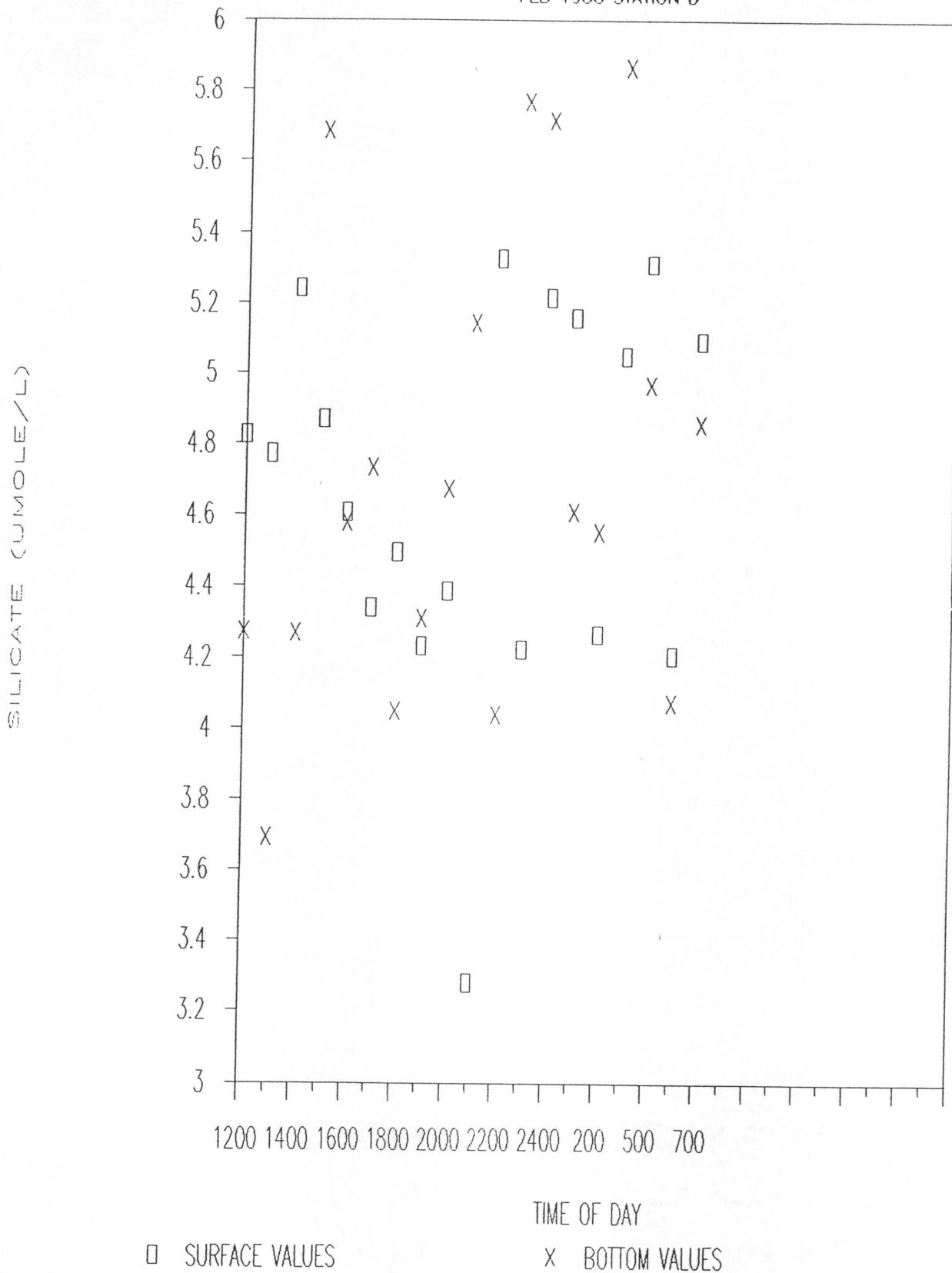
PHOSPHATE ($\mu\text{MOLE/L}$)



□ SURFACE VALUES
X BOTTOM VALUES

CORPUS CHRISTI/NUECES BAYS


FEB 1988 STATION D



CORPUS CHRISTI/NUECES BAYS

FEB 1988 STATION D

OXYGEN (MG/L)





□ SURFACE VALUES

TIME OF DAY

x BOTTOM VALUES








CORPUS CHRISTI/NUECES BAYS

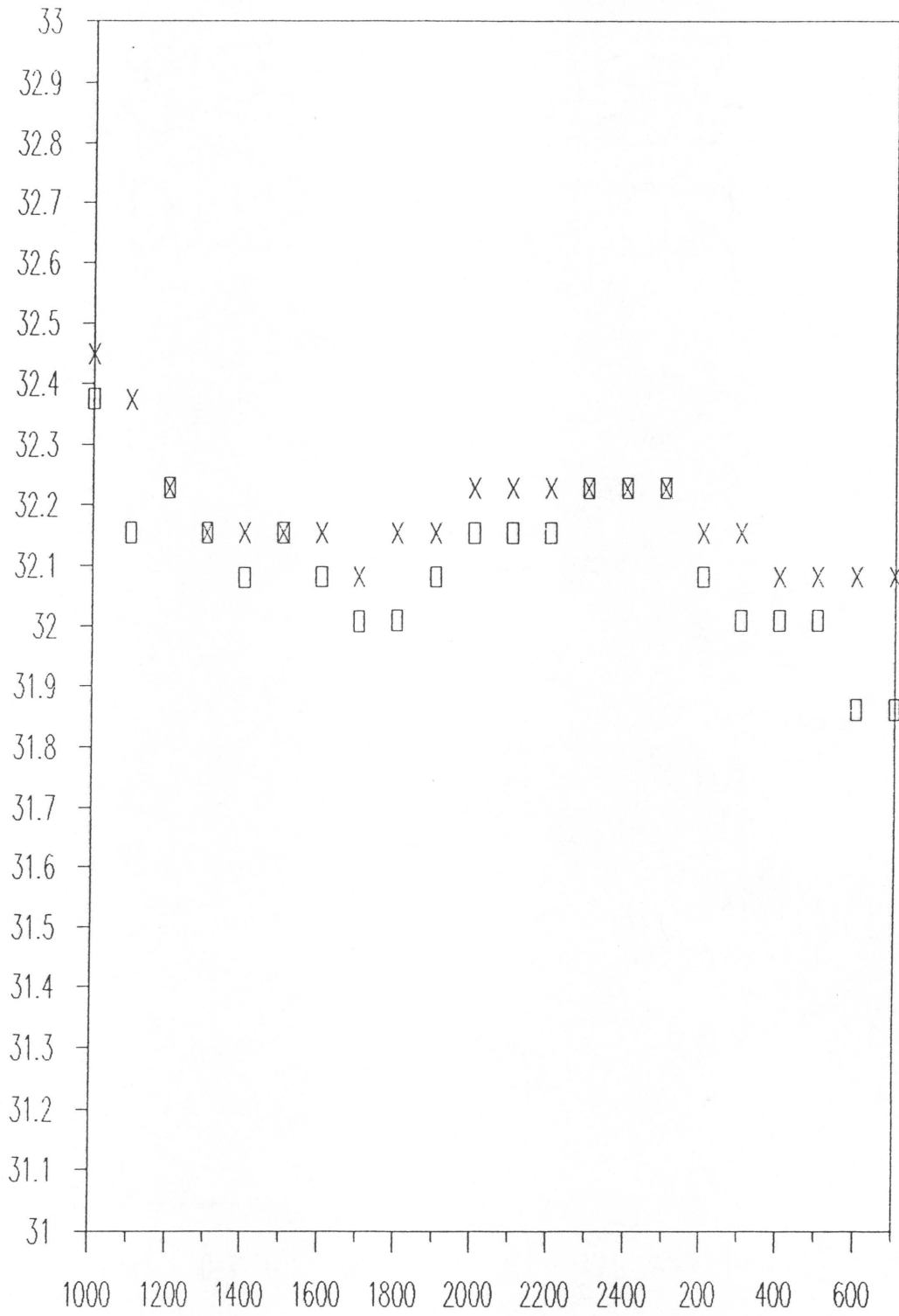
APRIL 1988 STATION D



CORPUS CHRISTI/NUECES BAYS

APRIL 1988 STATION D

SALINITY (0/00)




□ SURFACE VALUES

X BOTTOM VALUES

CORPUS CHRISTI/NUECES BAYS

APRIL 1988 STATION D

NITRATE ($\mu\text{MOLE/L}$)

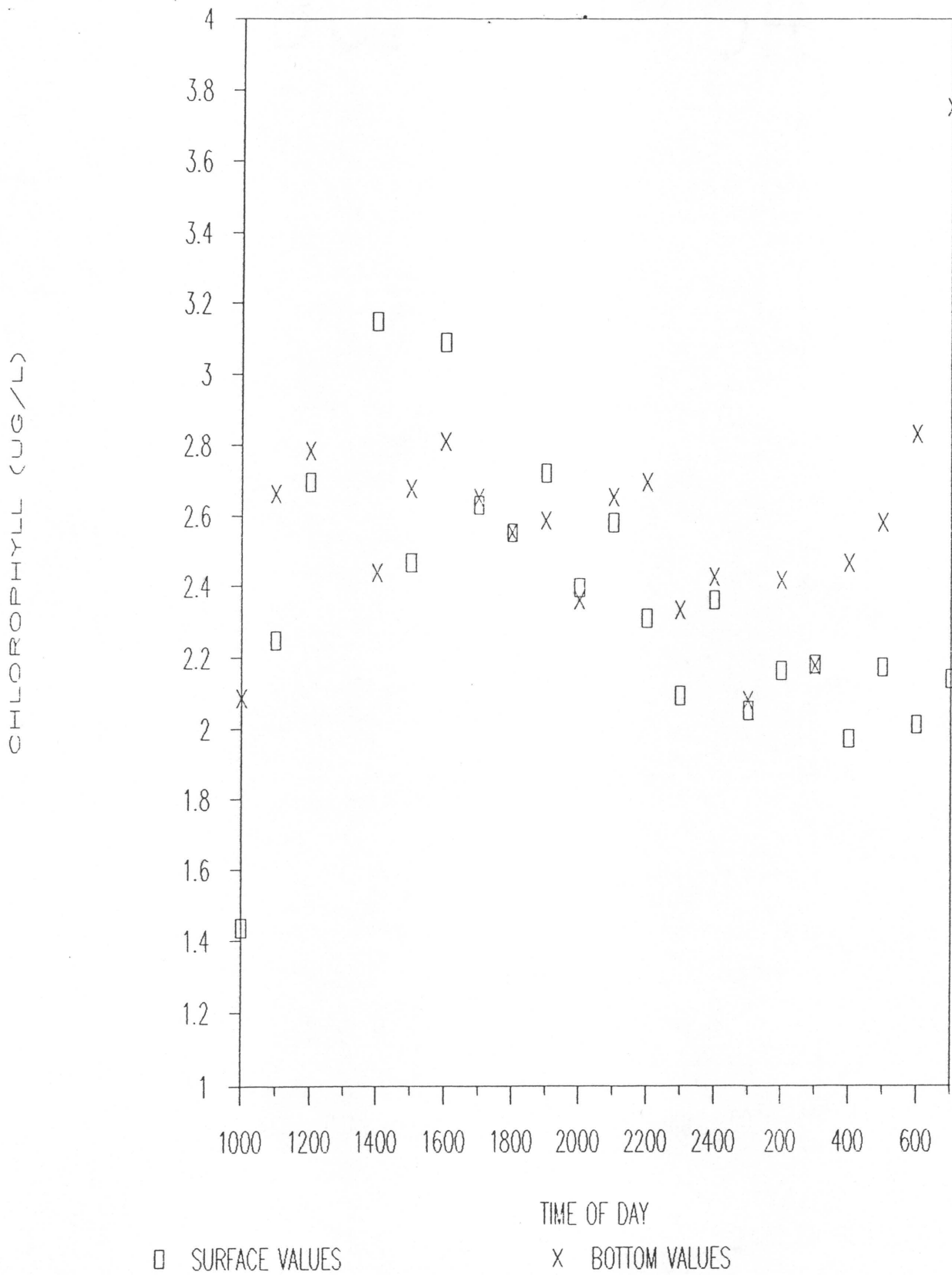


□ SURFACE VALUES

X BOTTOM VALUES

CORPUS CHRISTI/NUECES BAYS

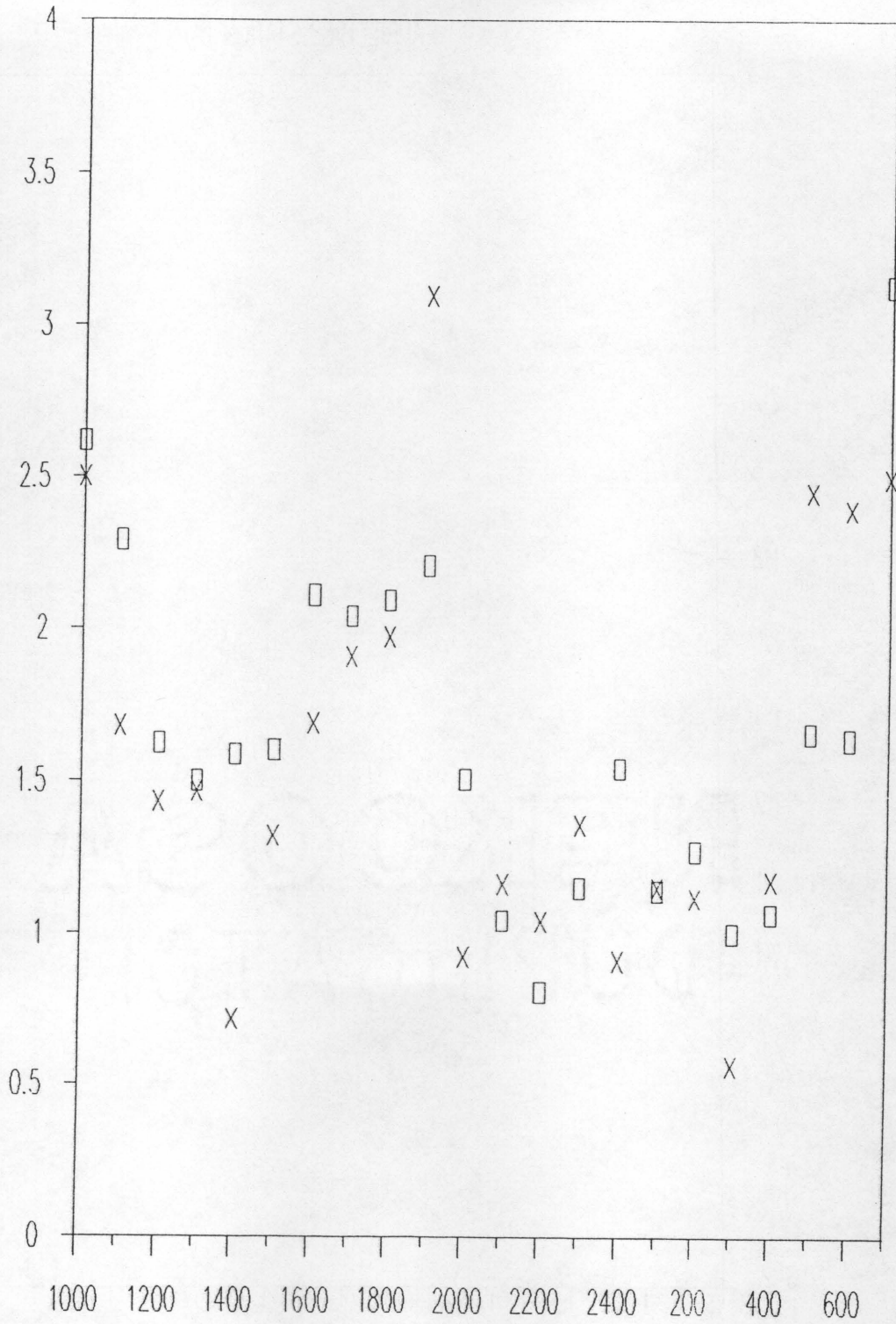
APRIL 1988 STATION D



CORPUS CHRISTI/NUECES BAYS

APRIL 1988 STATION D

AMMONIUM (UMOLE/L)

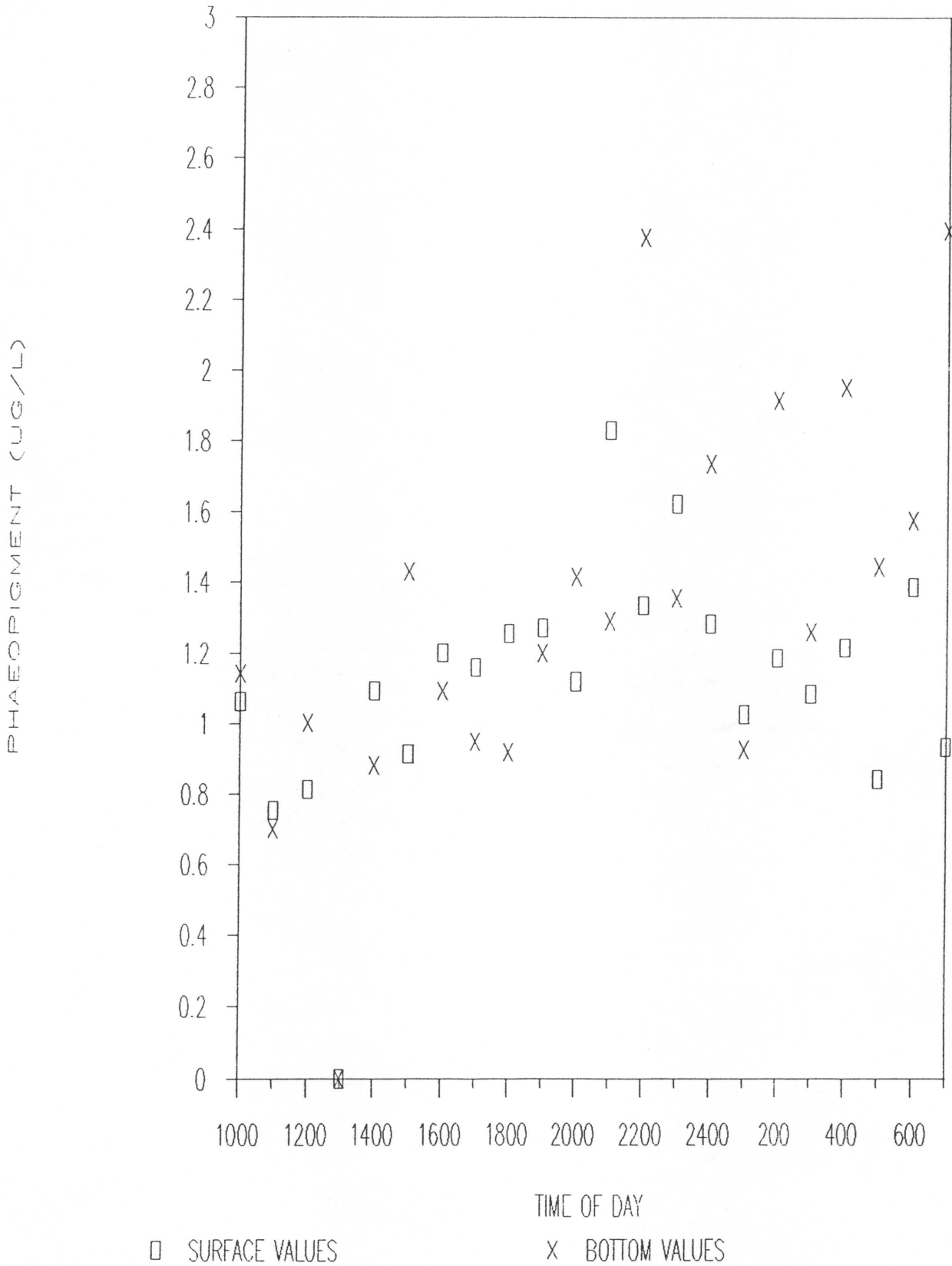


□ SURFACE VALUES

X BOTTOM VALUES

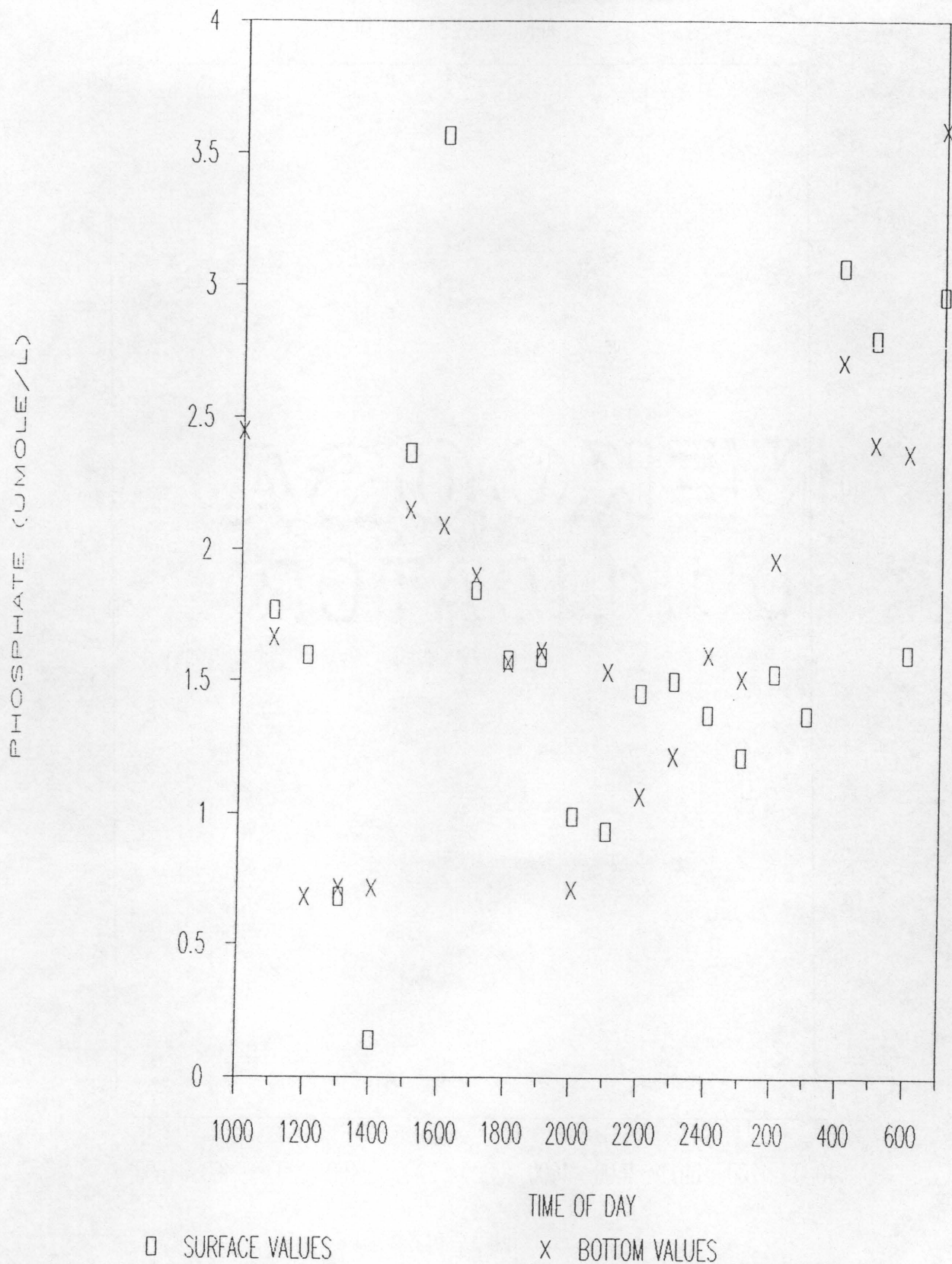
CORPUS CHRISTI/NUECES BAYS

APRIL 1988 STATION D



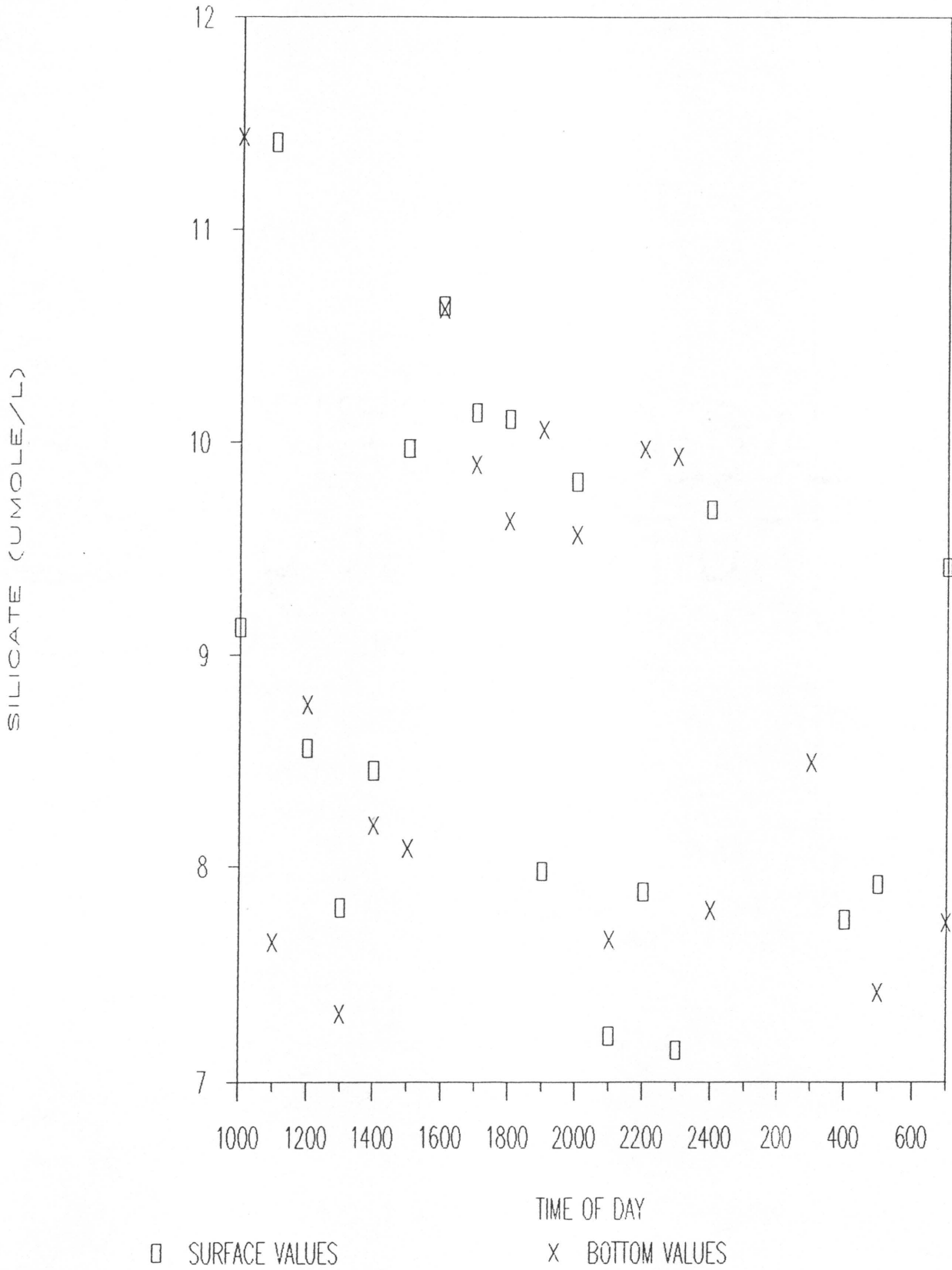
CORPUS CHRISTI/NUECES BAYS

APRIL 1988 STATION D



CORPUS CHRISTI/NUECES BAYS

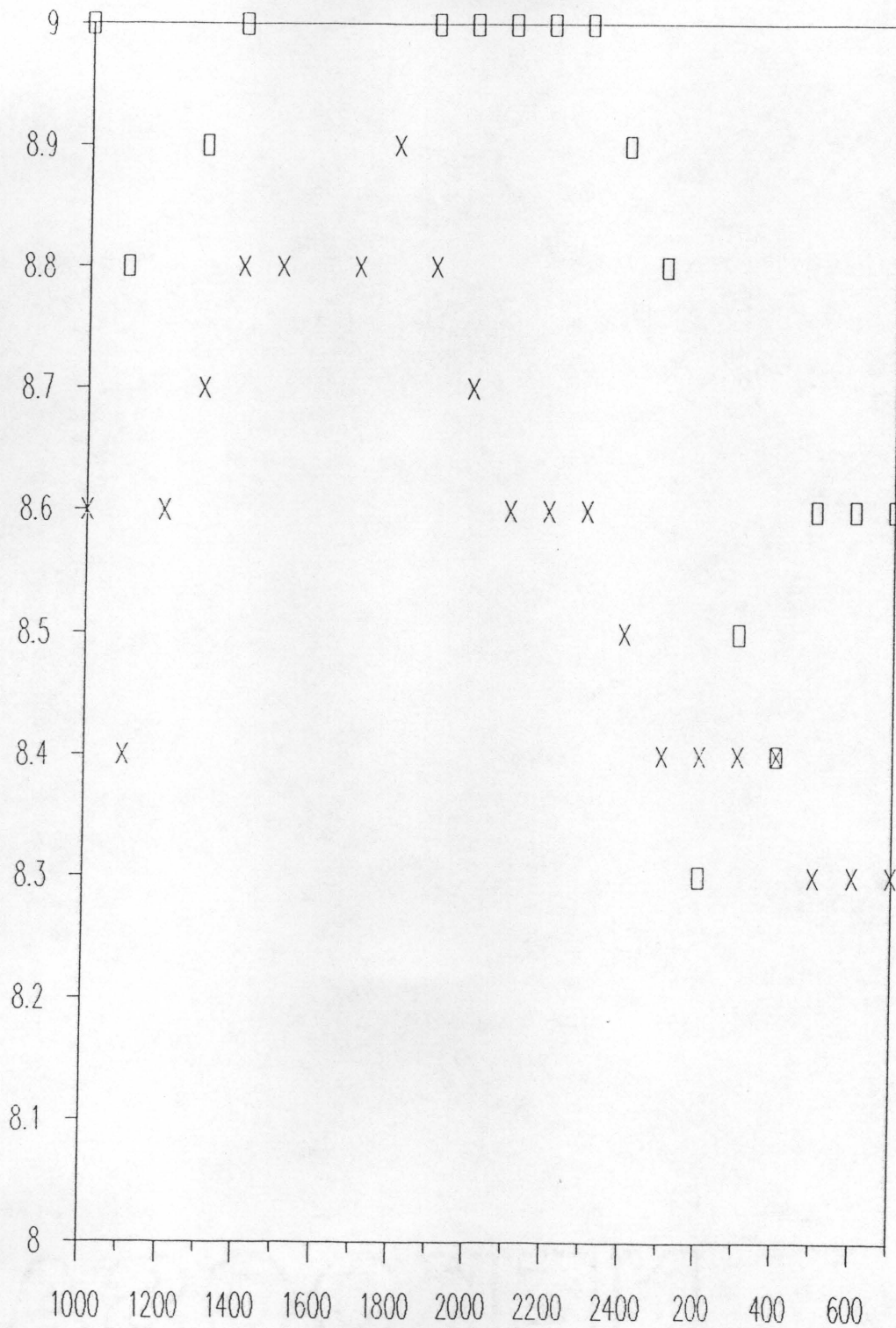
APRIL 1988 STATION D




CORPUS CHRISTI/NUECES BAYS


APRIL 1988 STATION D


OXYGEN (MG/L)



□ SURFACE VALUES
X BOTTOM VALUES








CORPUS CHRISTI/NUECES BAYS

MAY 1988 STATION D

TEMPERATURE



□ SURFACE VALUES

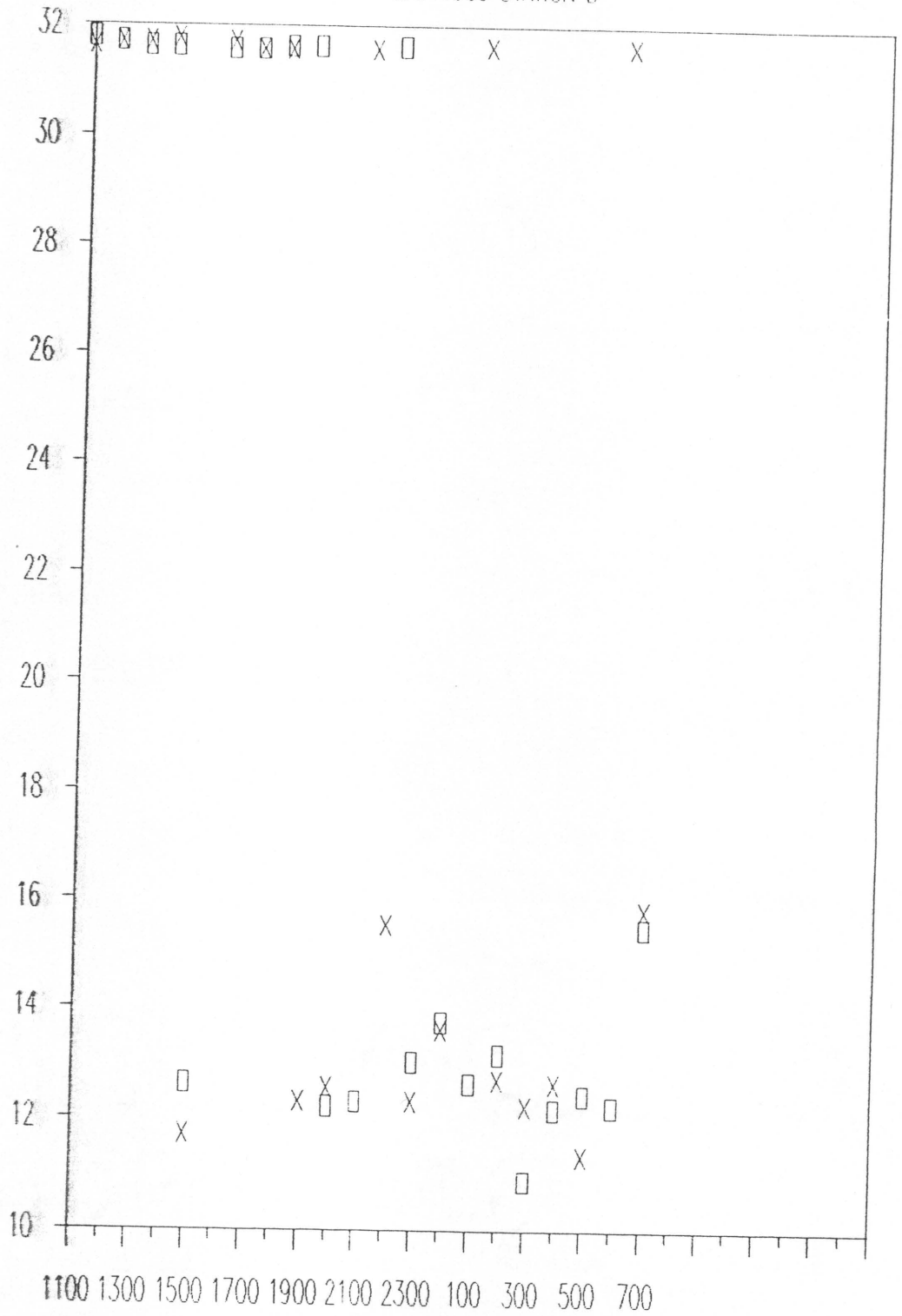
TIME OF DAY

X BOTTOM VALUES

CORPUS CHRISTI/NUECES BAYS

MAY 1988 STATION D

SAL-C (0/00)



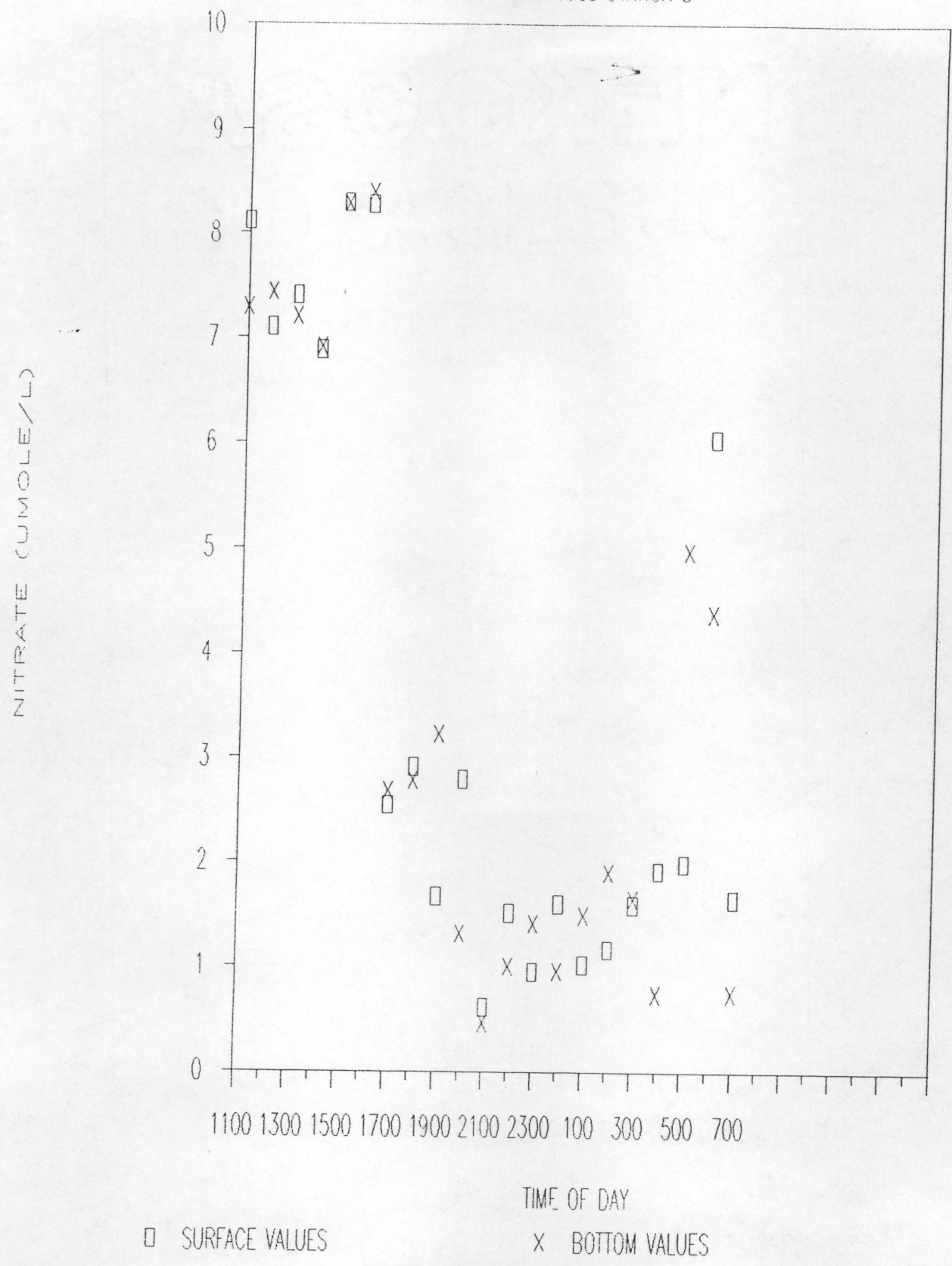
■ SURFACE VALUES

TIME OF DAY

X BOTTOM VALUES

CORPUS CHRISTI/NUECES BAYS

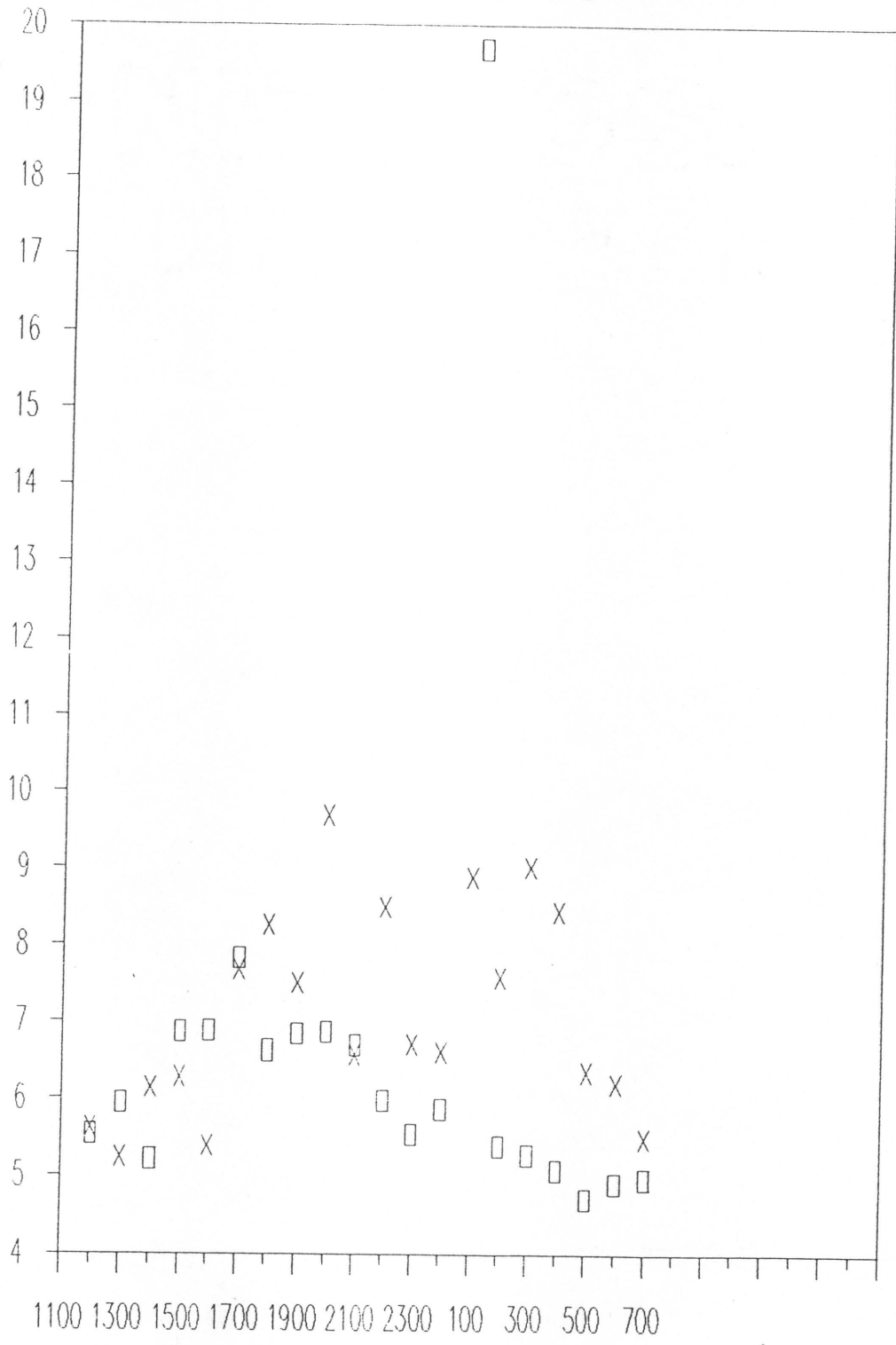
MAY 1988 STATION D



CORPUS CHRISTI/NUECES BAYS

MAY 1988 STATION D

CHLOROPHYLL (UG/L)



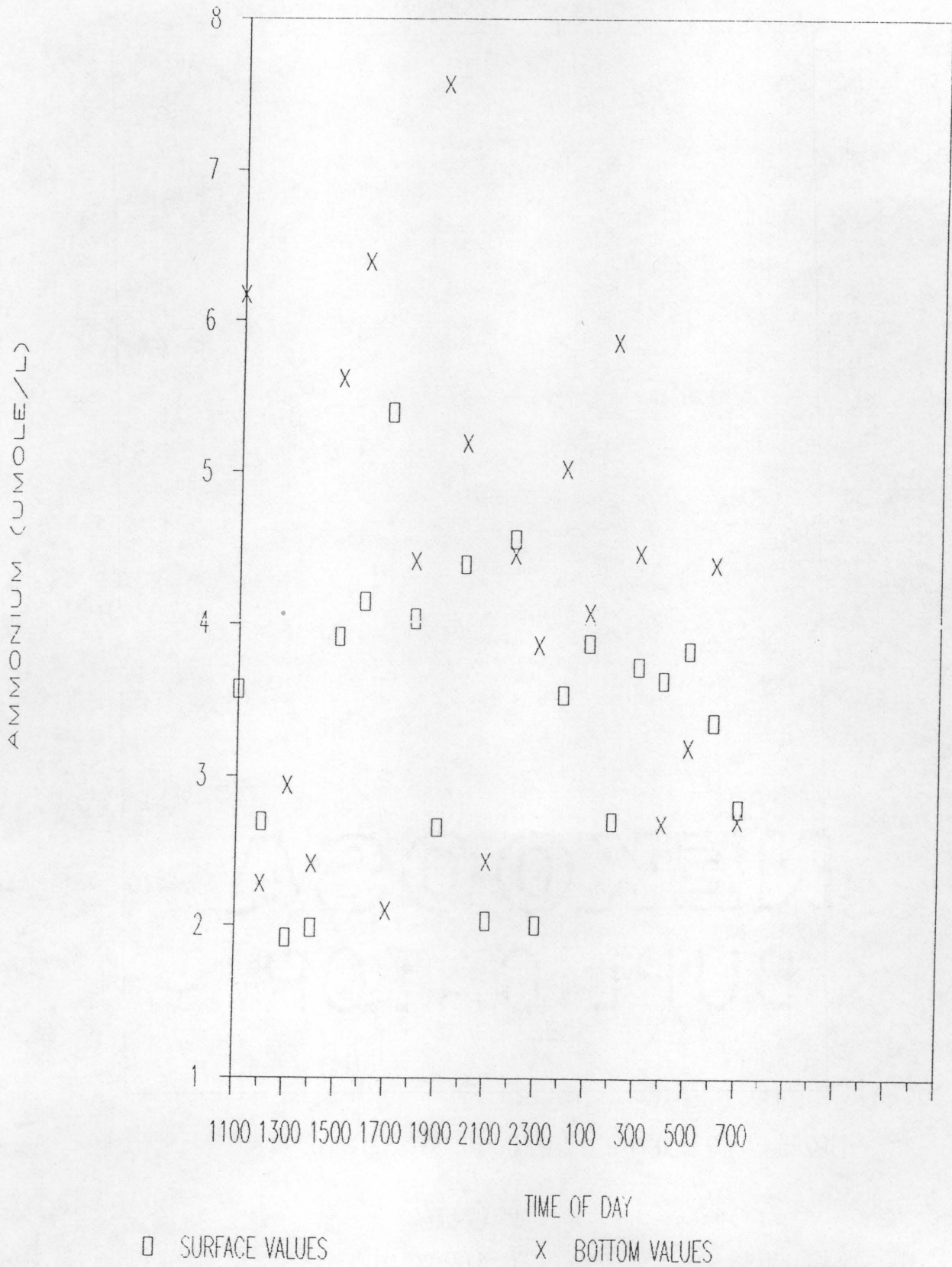
□ SURFACE VALUES

TIME OF DAY

X BOTTOM VALUES

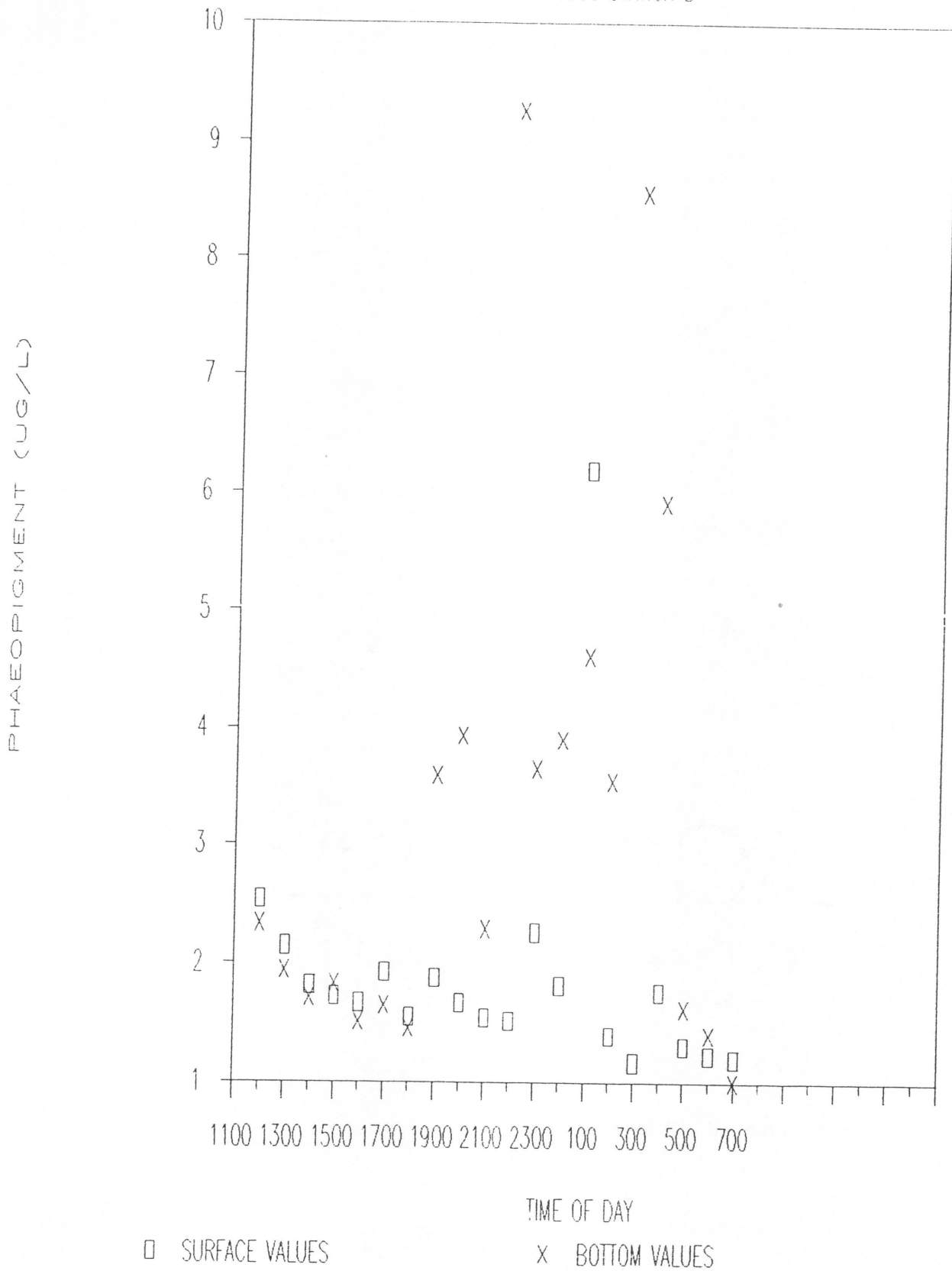
CORPUS CHRISTI/NUECES BAYS

MAY 1988 STATION D



CORPUS CHRISTI/NUECES BAYS

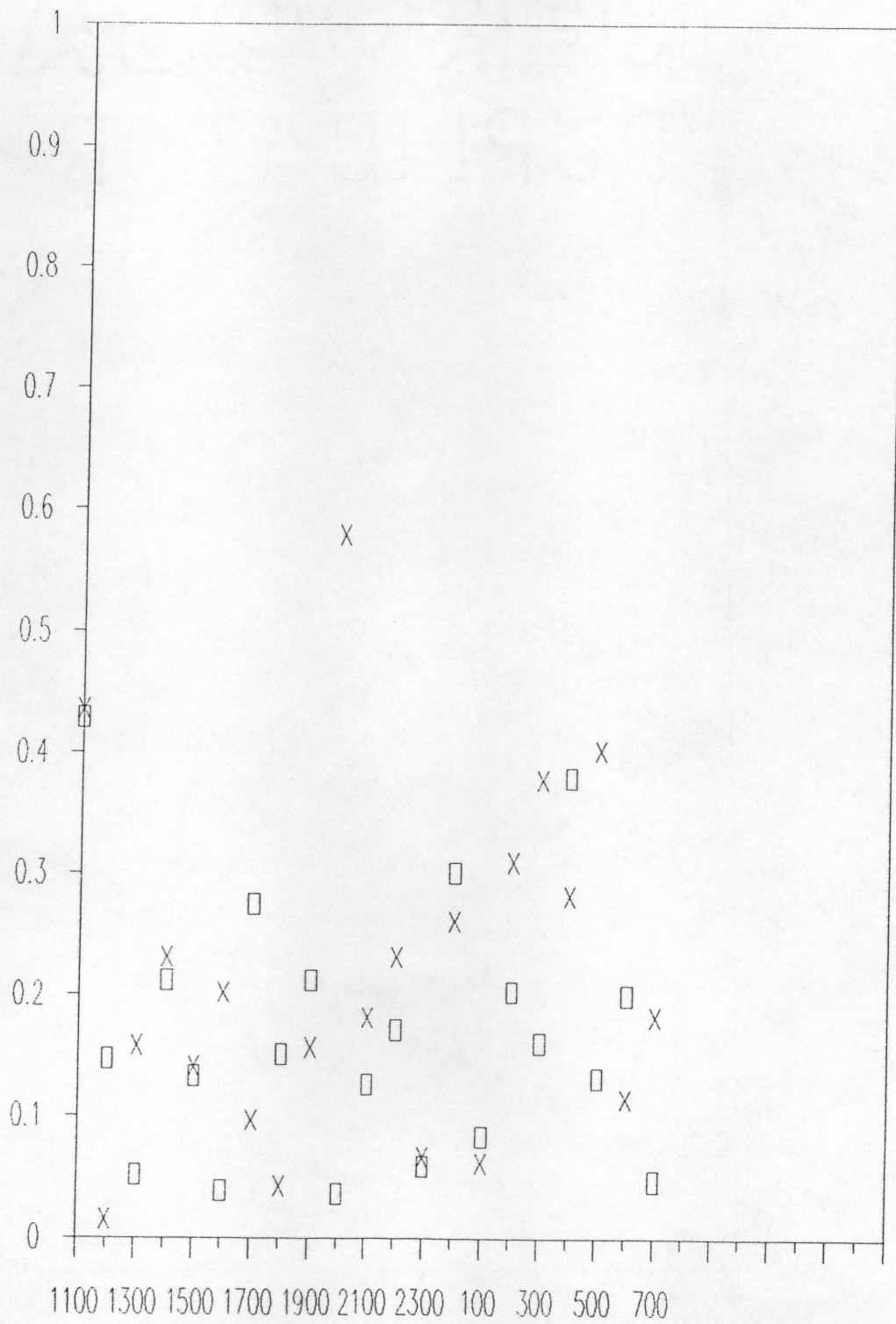
MAY 1988 STATION D



CORPUS CHRISTI/NUECES BAYS

MAY 1988 STATION D

PHOSPHATE ($\mu\text{MOLE/L}$)



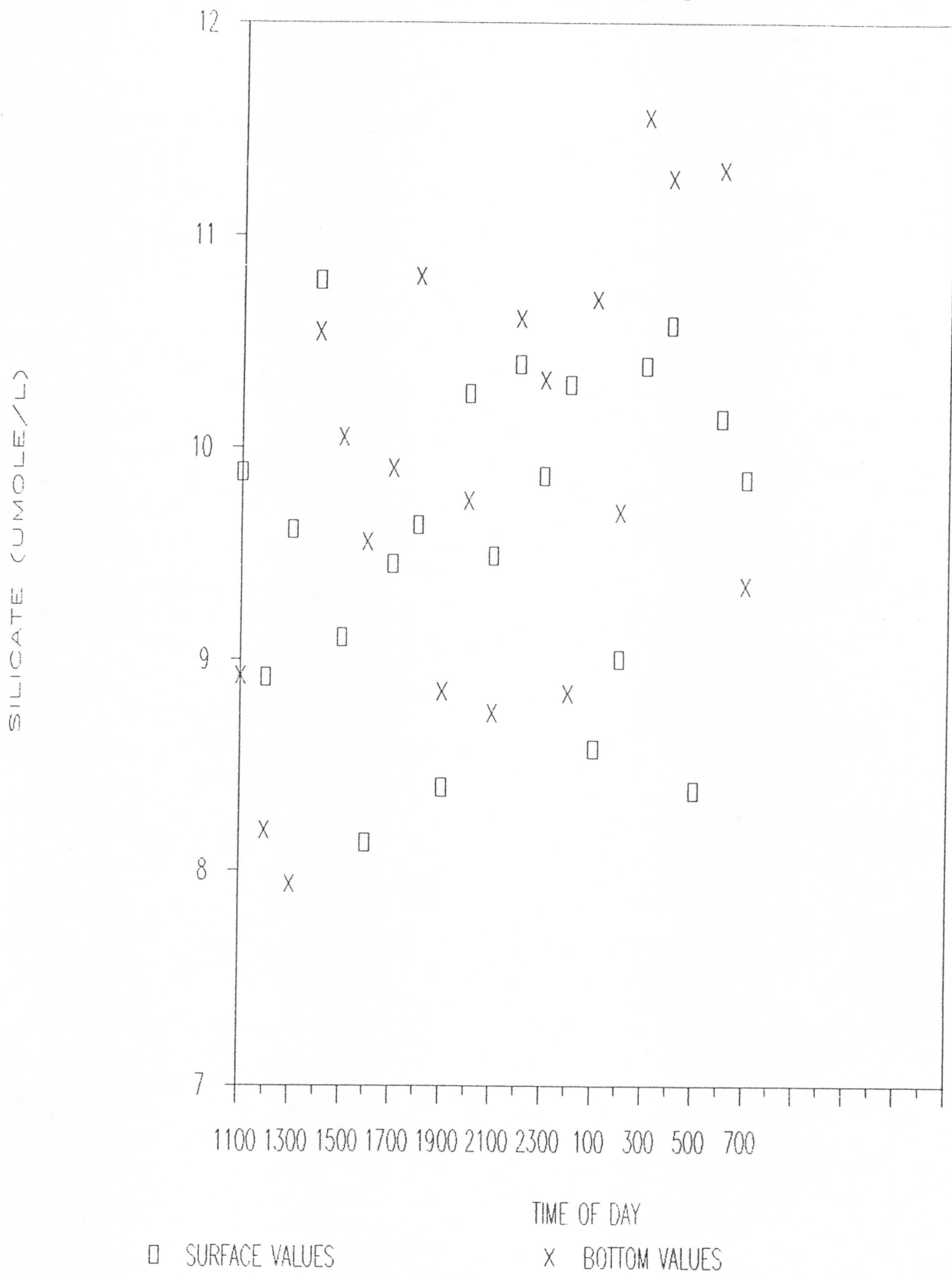
TIME OF DAY

□ SURFACE VALUES

X BOTTOM VALUES


CORPUS CHRISTI/NUECES BAYS


MAY 1988 STATION D





CORPUS CHRISTI/NUECES BAYS

MAY 1988 STATION D










CORPUS CHRISTI/NUECES BAYS

JULY 1988 STATION D

NITRATE (UMOLE/L)




□ SURFACE VALUES

TIME OF DAY

X BOTTOM VALUES

CORPUS CHRISTI/NUECES BAYS


JULY 1988 STATION D



CORPUS CHRISTI/NUECES BAYS

JULY 1988 STATION D

SAL-C (0/00)



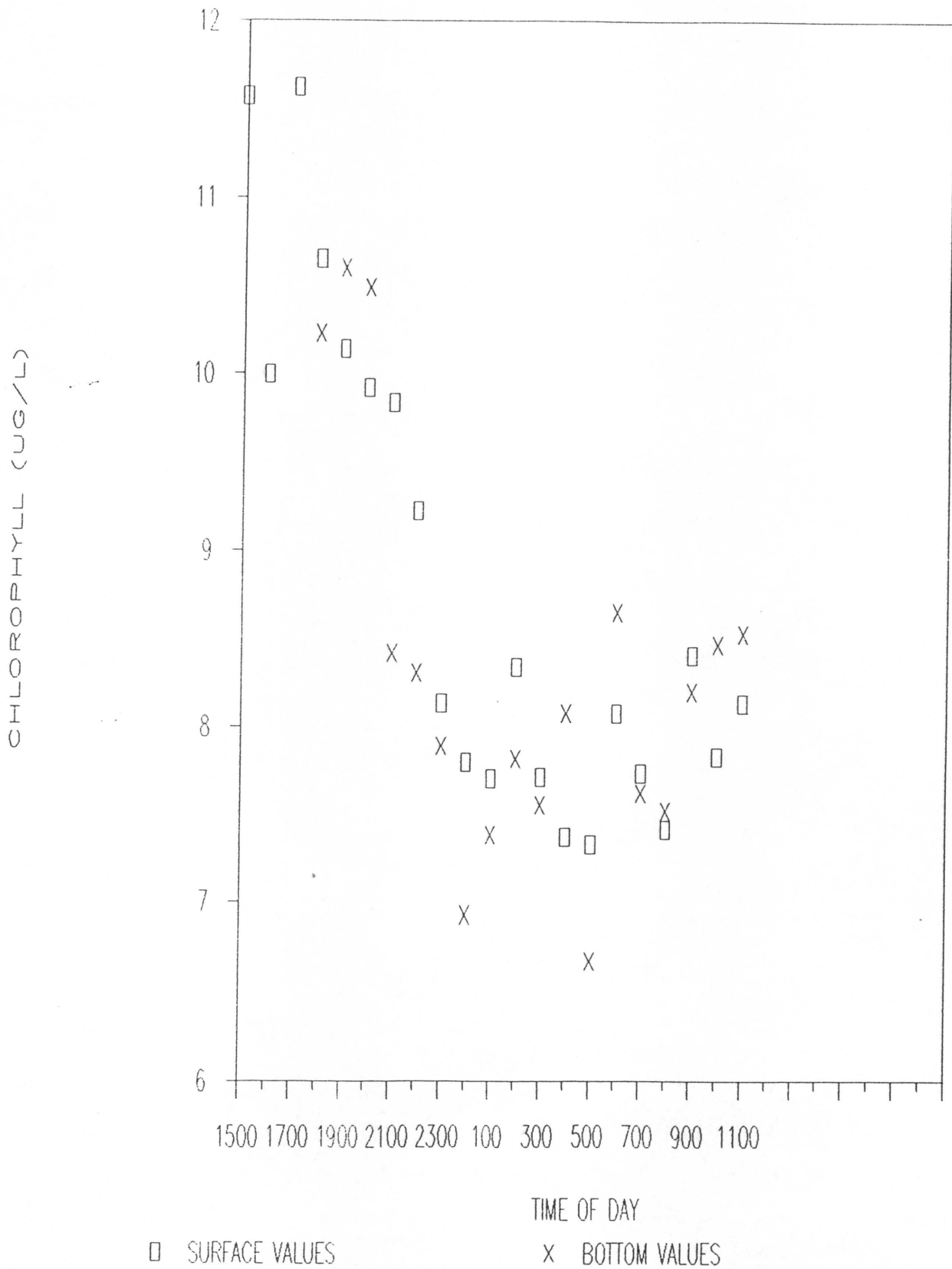
□ SURFACE VALUES

TIME OF DAY

X BOTTOM VALUES

CORPUS CHRISTI/NUECES BAYS


JULY 1988 STATION D



CORPUS CHRISTI/NUECES BAYS

JULY 1988 STATION D

AMMONIUM ($\mu\text{MOLE/L}$)



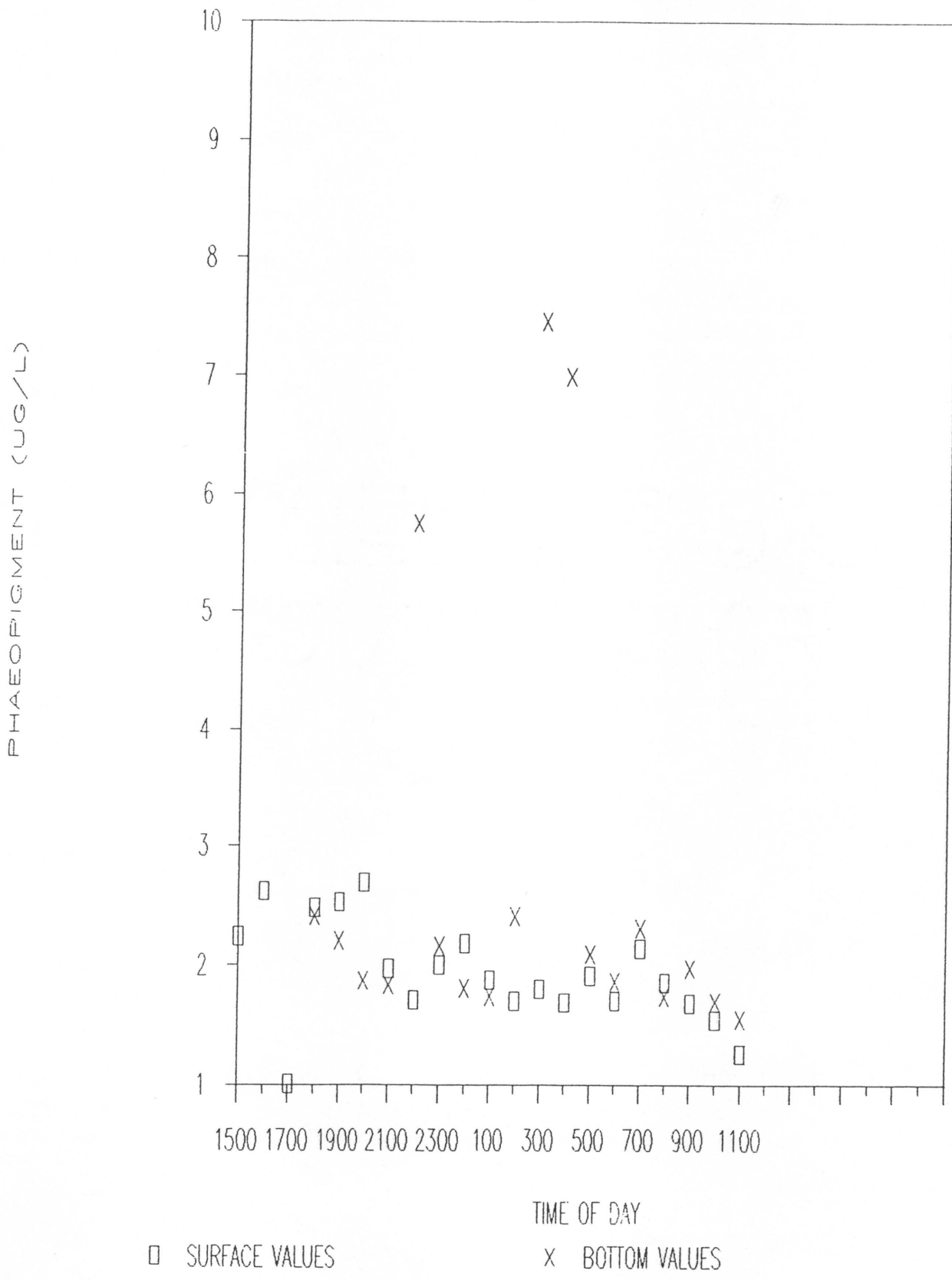
□ SURFACE VALUES

TIME OF DAY

X BOTTOM VALUES

CORPUS CHRISTI/NUECES BAYS

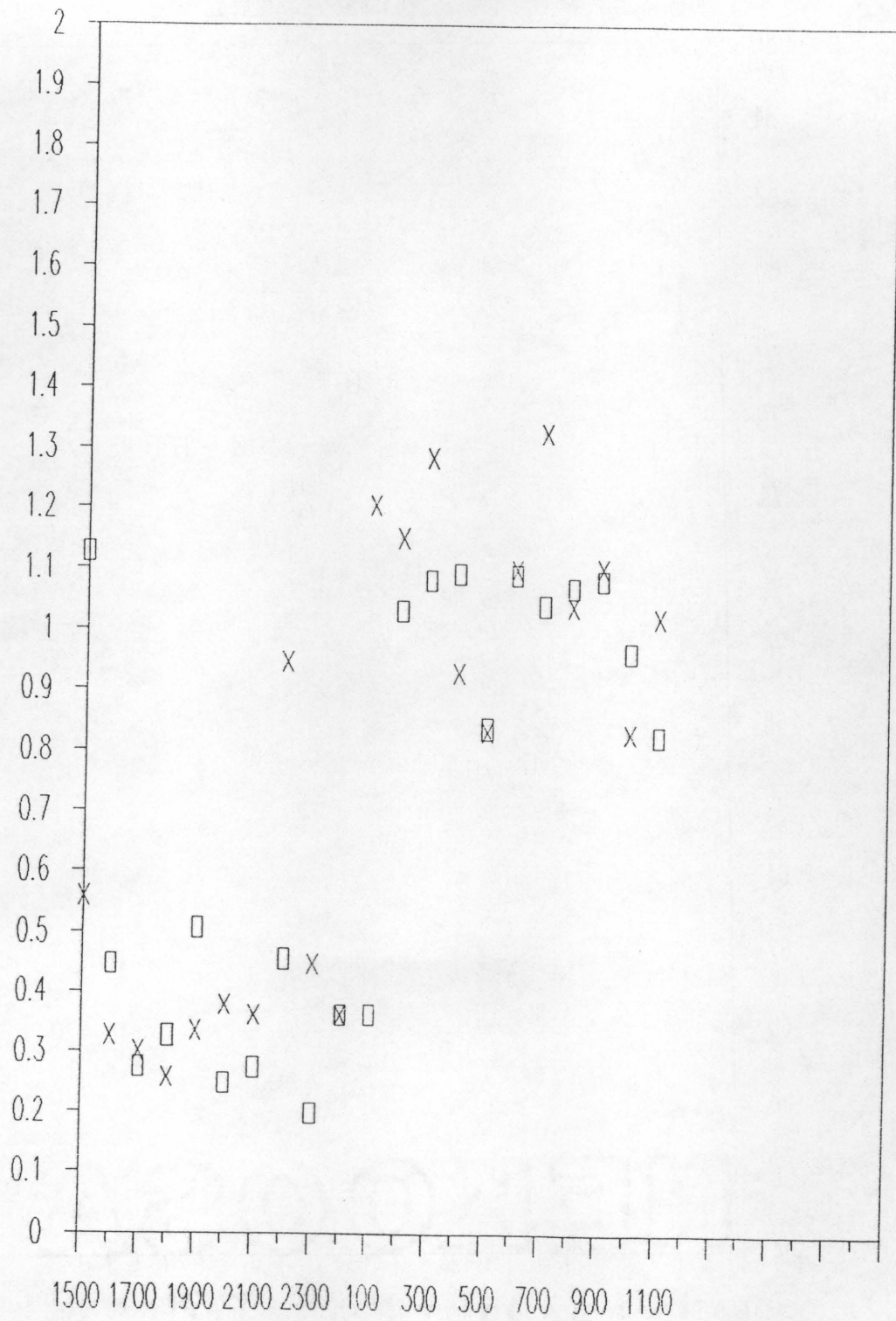
JULY 1988 STATION D



CORPUS CHRISTI/NUECES BAYS

JULY 1988 STATION D

PHOSPHATE ($\mu\text{MOLE/L}$)



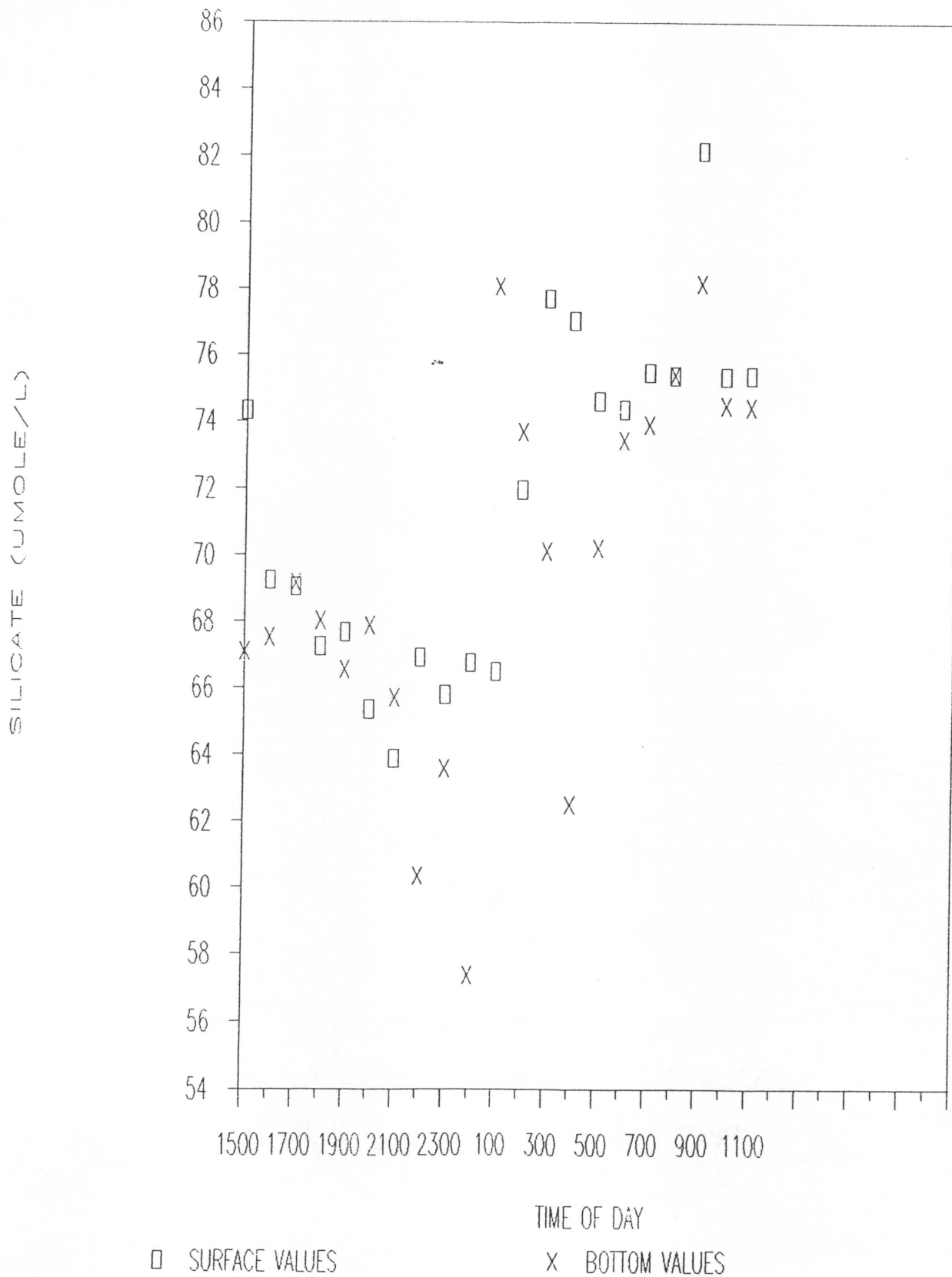
□ SURFACE VALUES

TIME OF DAY

X BOTTOM VALUES

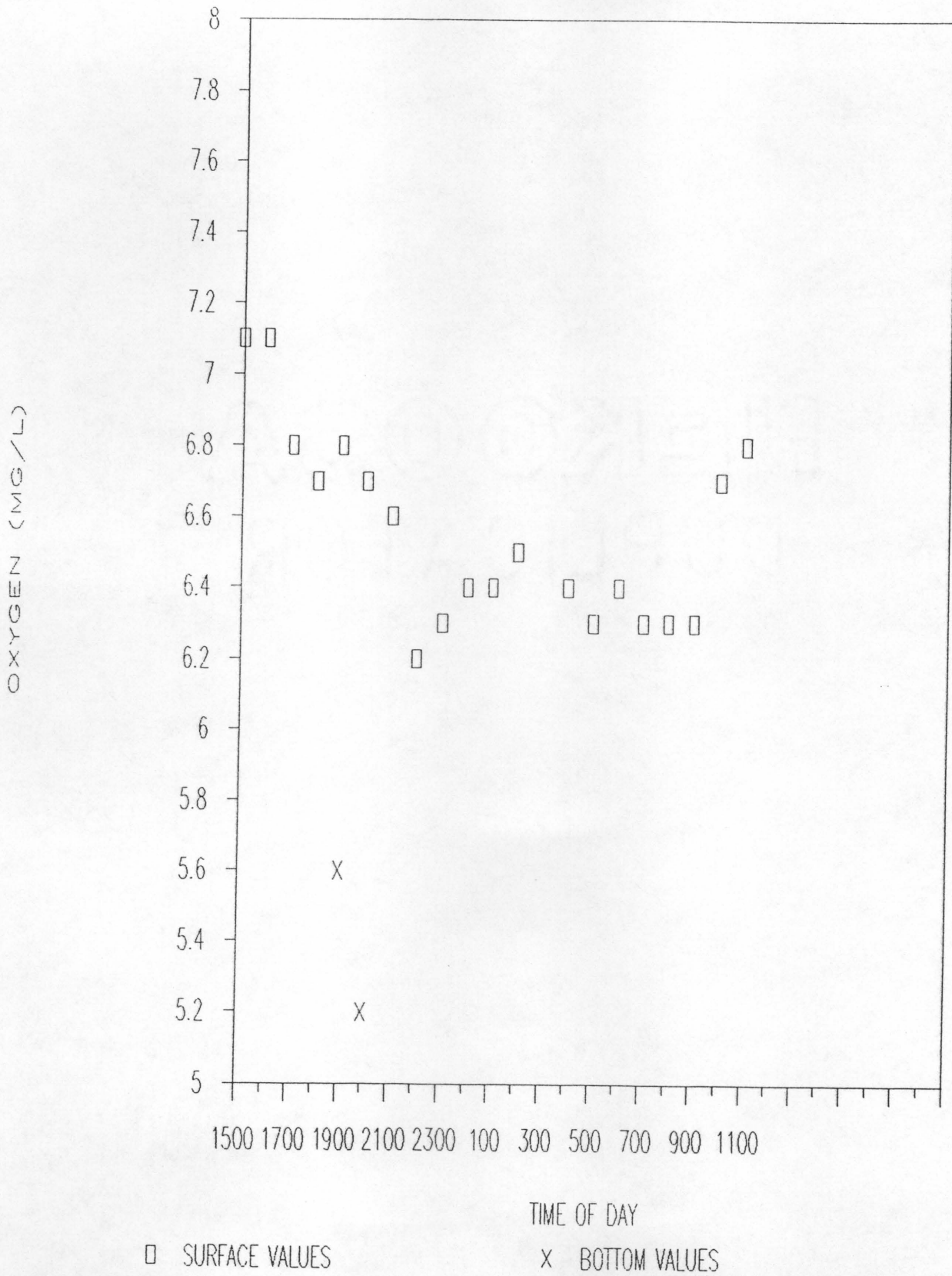
CORPUS CHRISTI/NUECES BAYS

JULY 1988 STATION D





CORPUS CHRISTI/NUECES BAYS

JULY 1988 STATION D



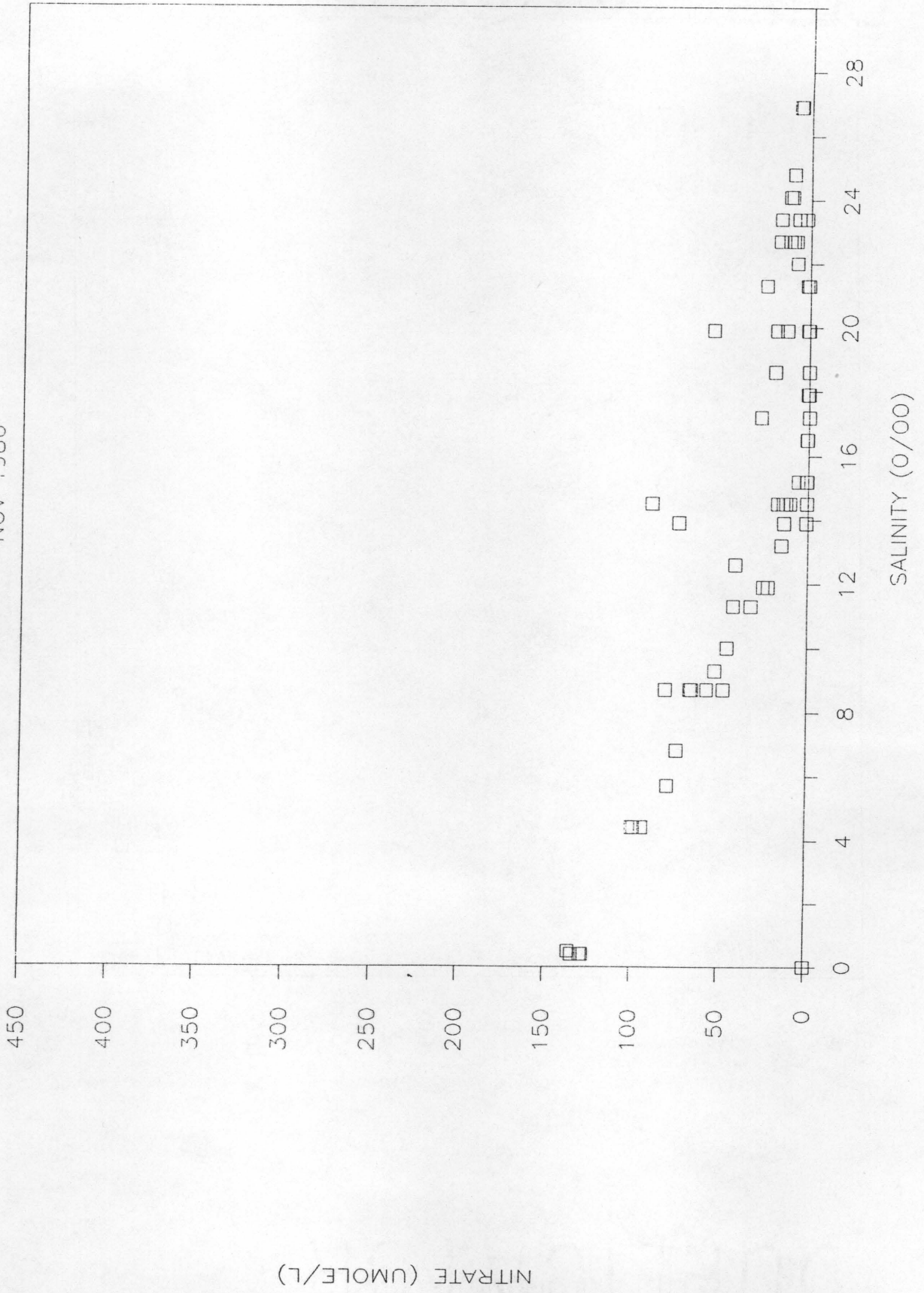






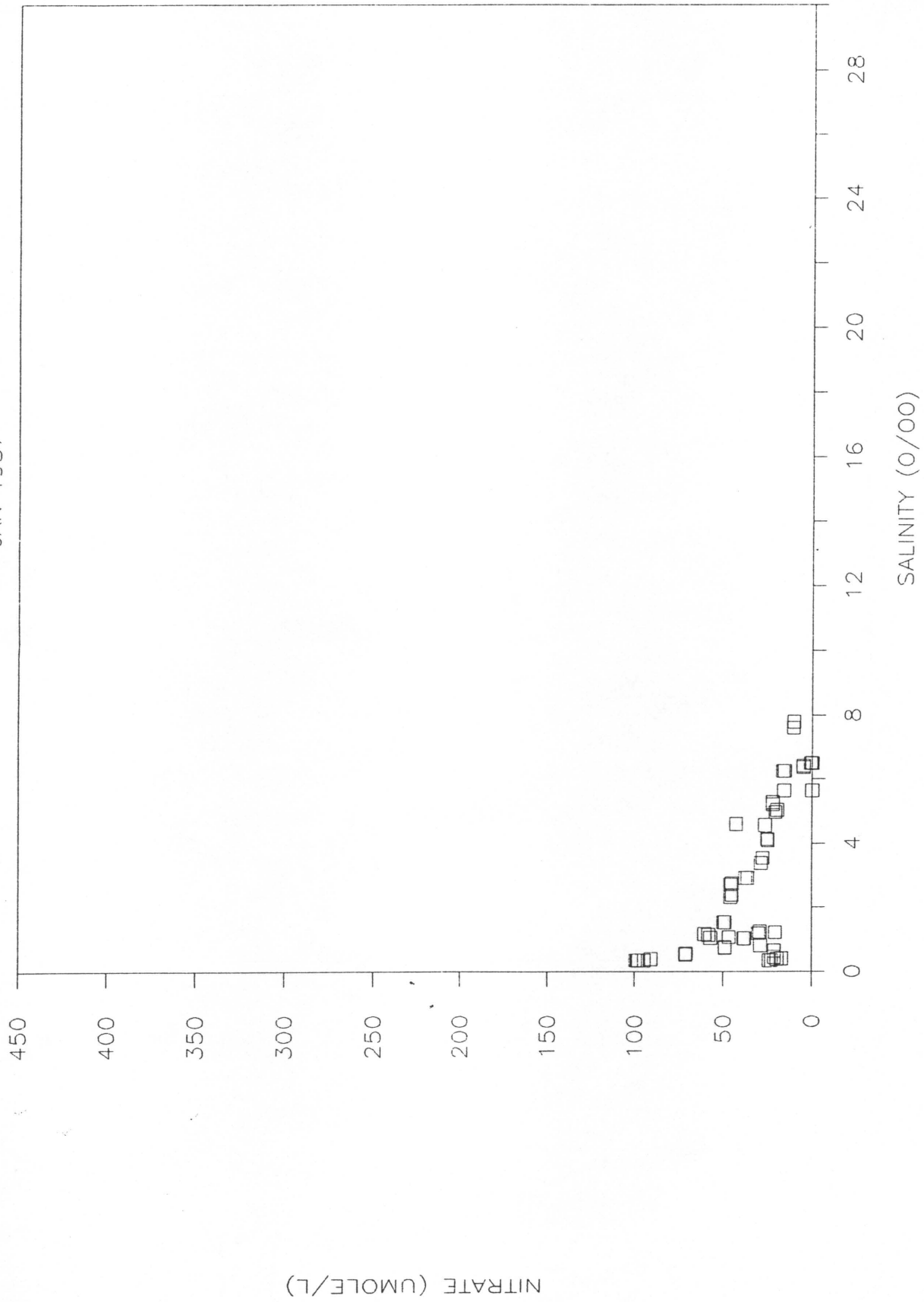
NIPS-I

NOV 1986



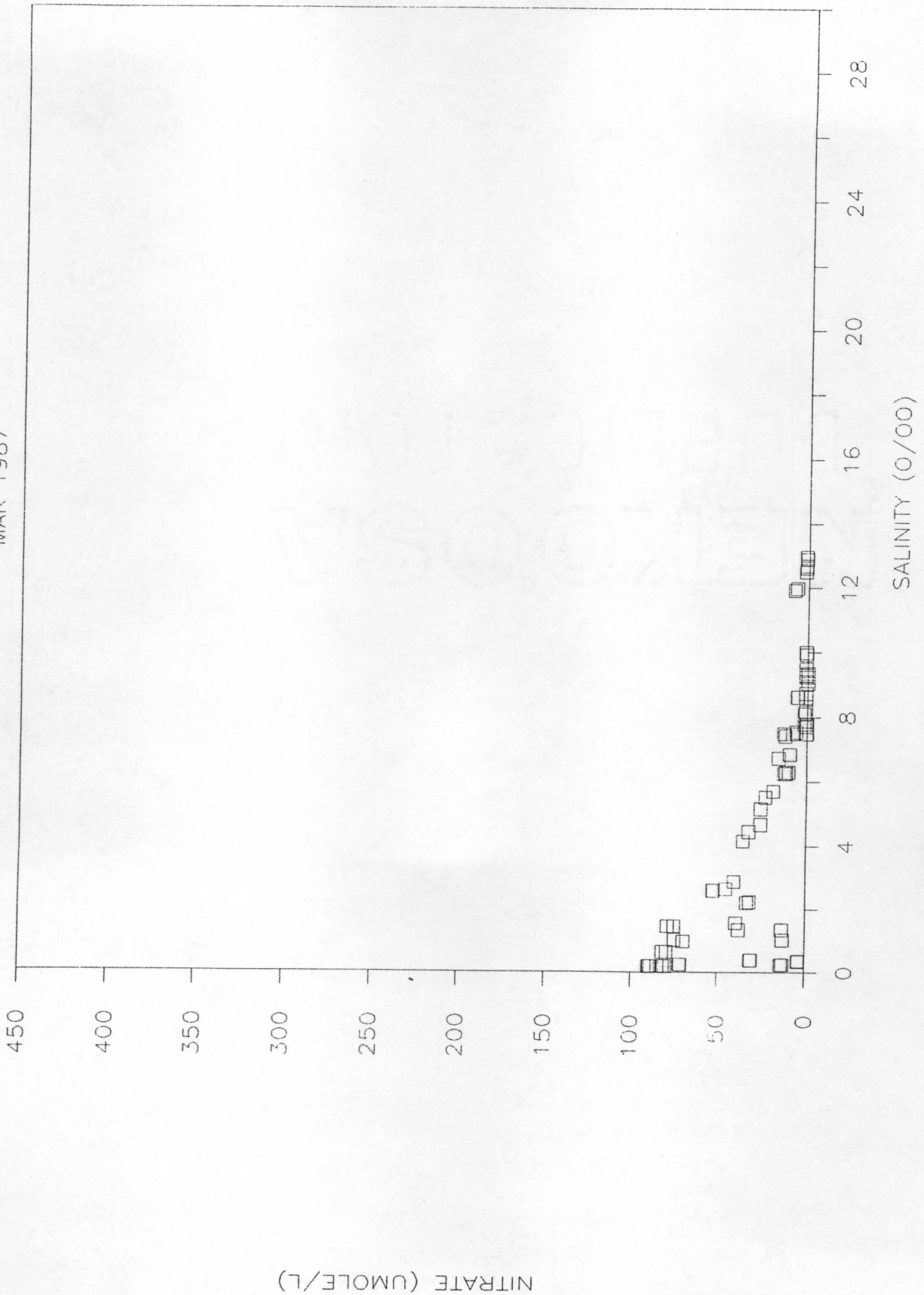
NIPS-I

JAN 1987



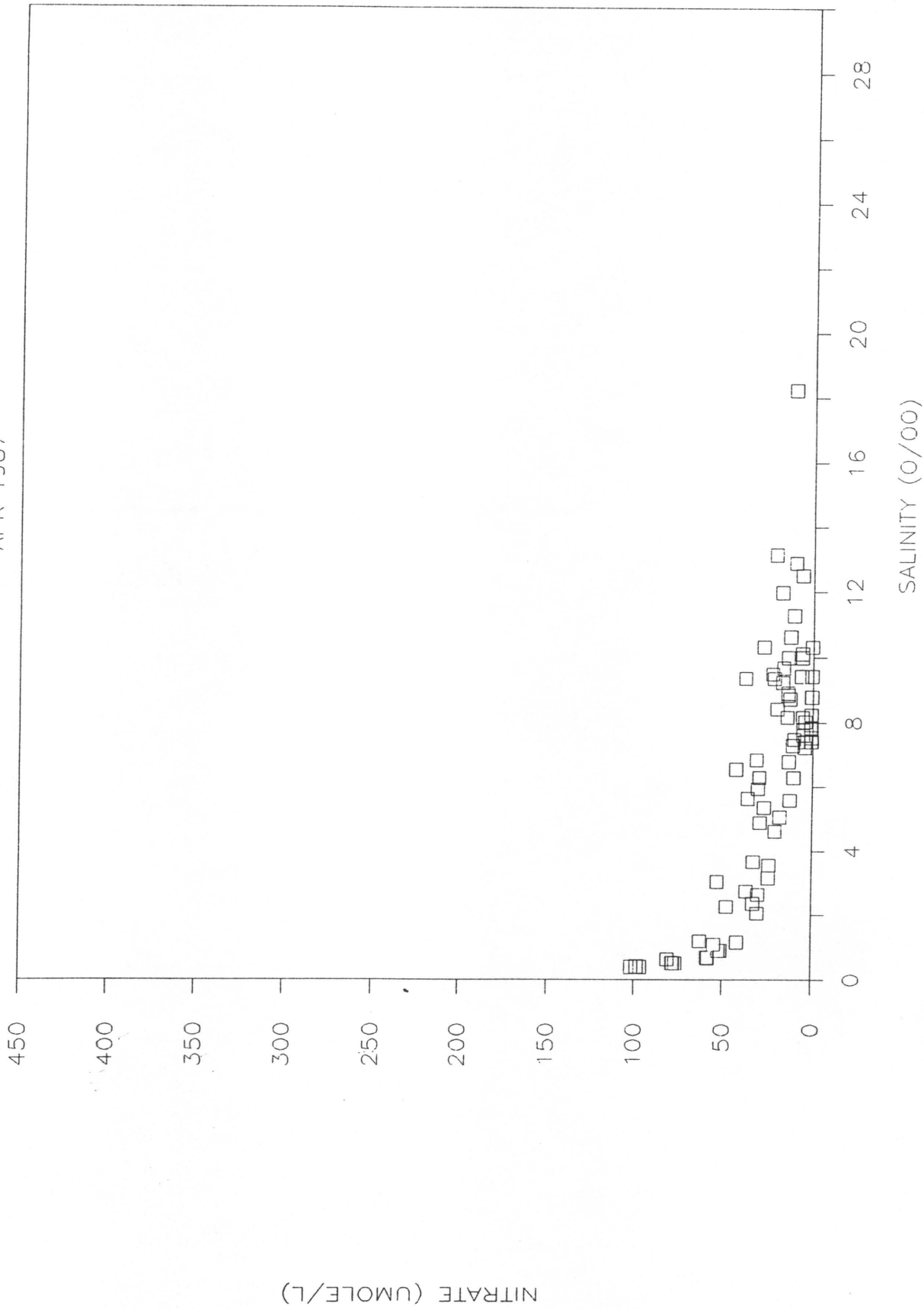
NIPS-I

MAR 1987



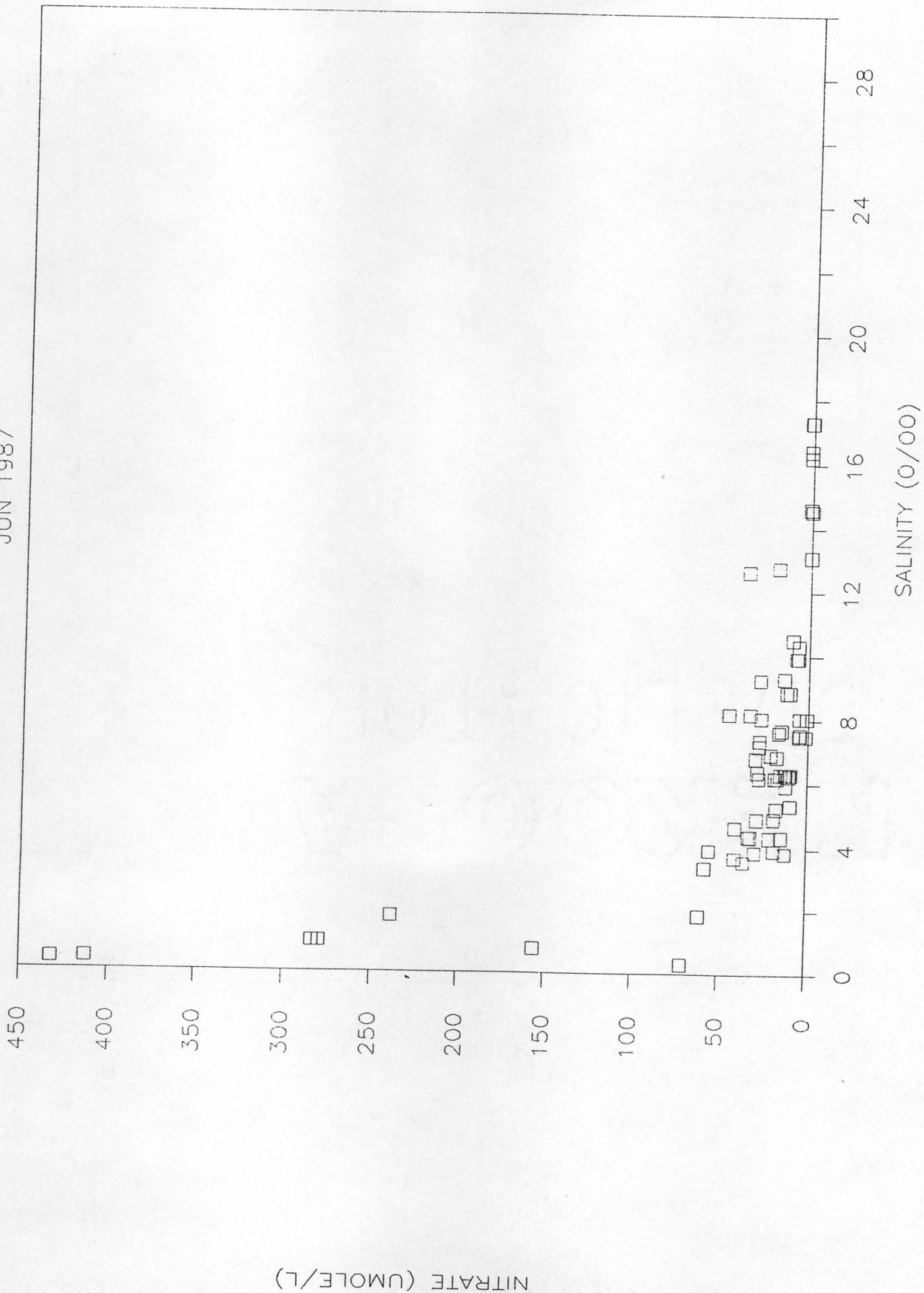
NIPS-I

APR 1987



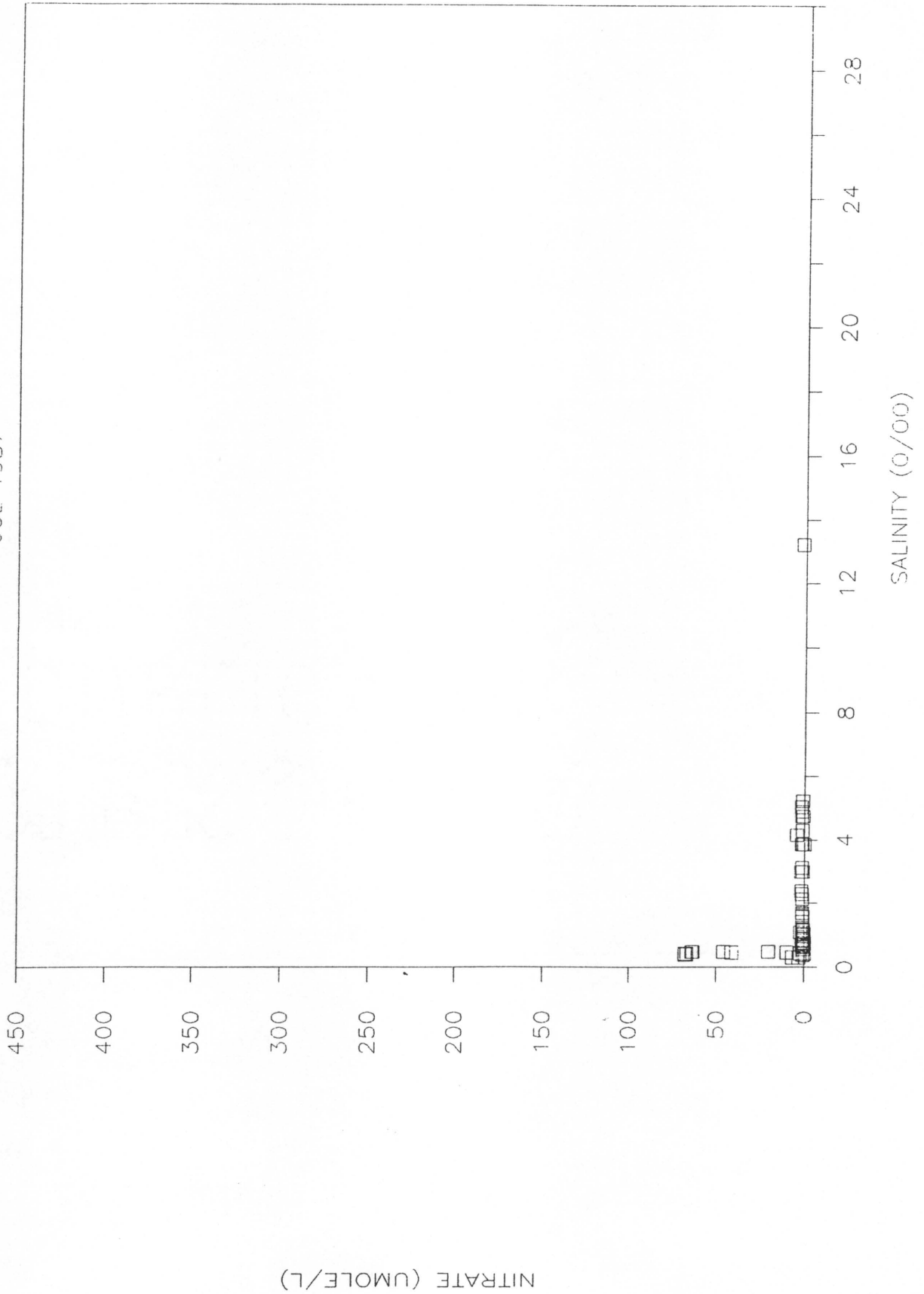
NIPS-I

JUN 1987



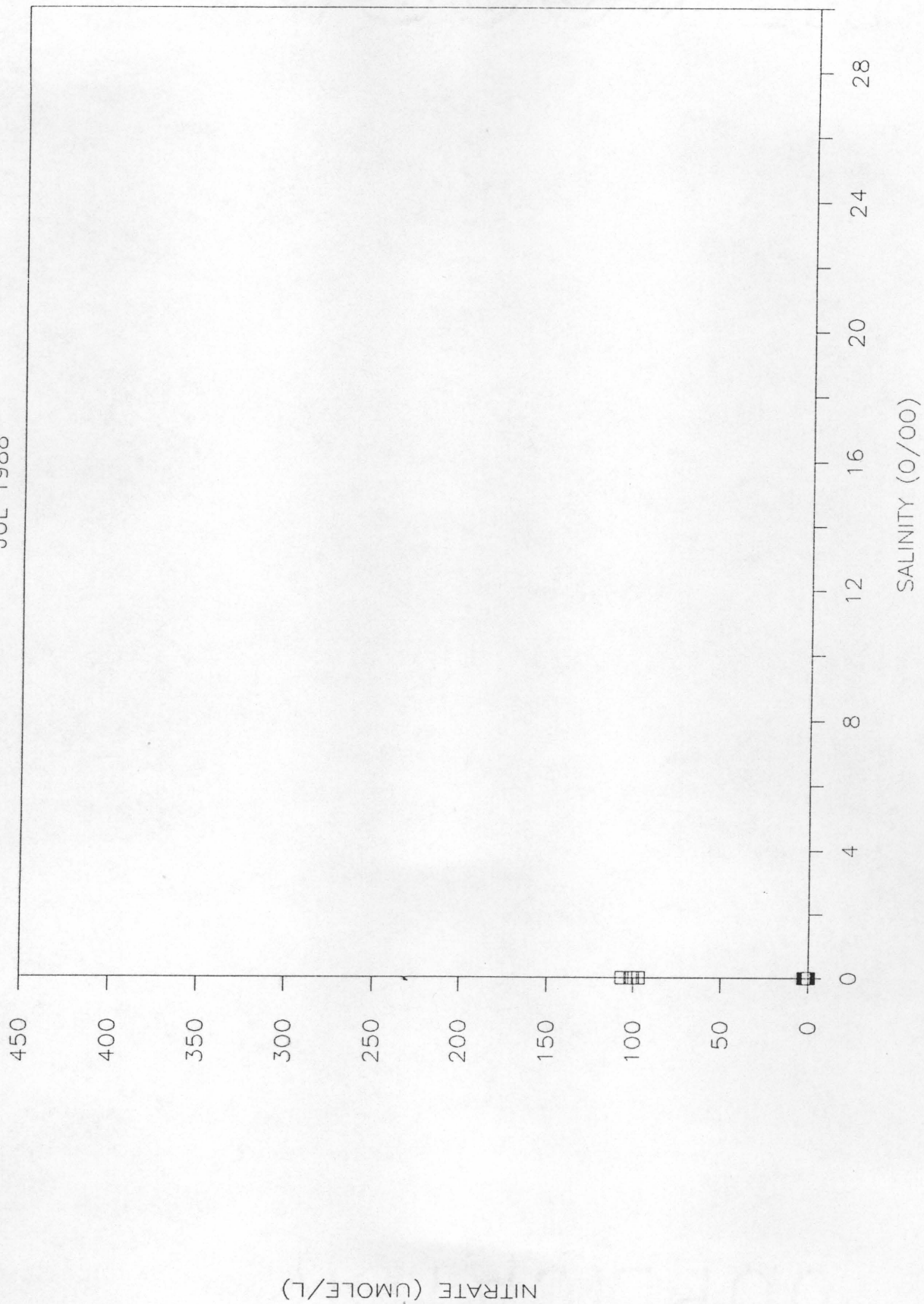
NIPS-I

JUL 1987





NIPS-I

JUL 1988



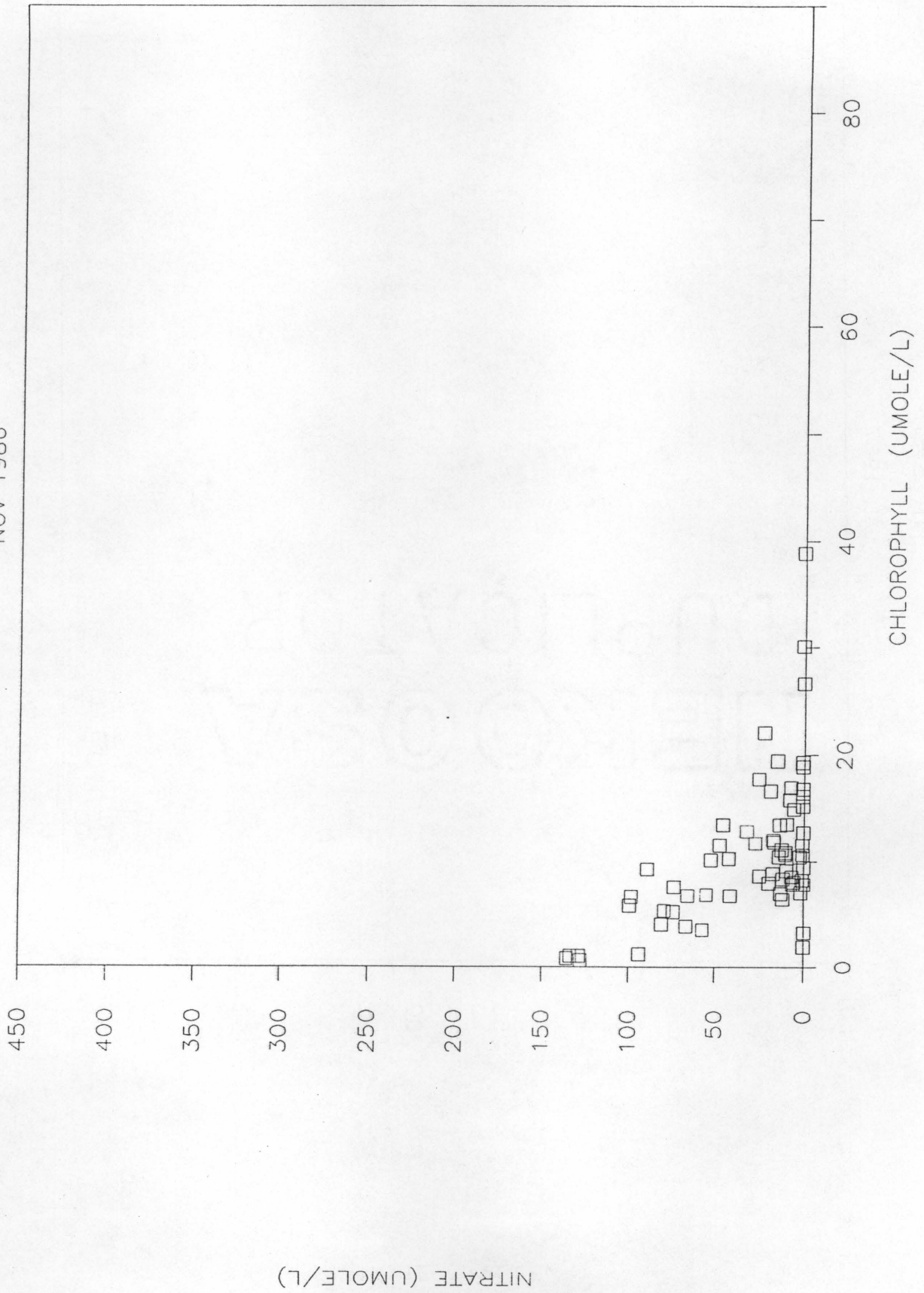






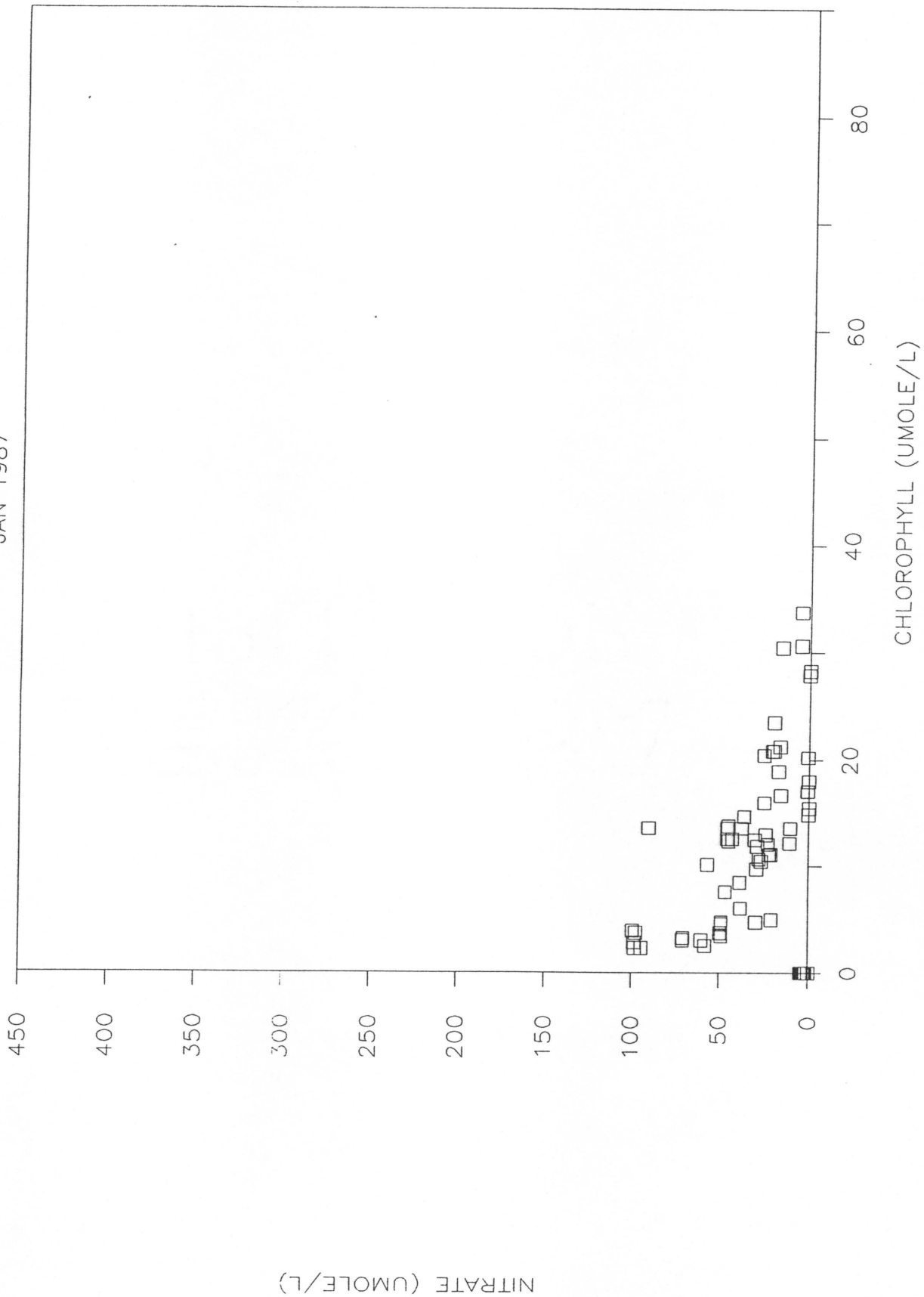
NIPS-I

NOV 1986



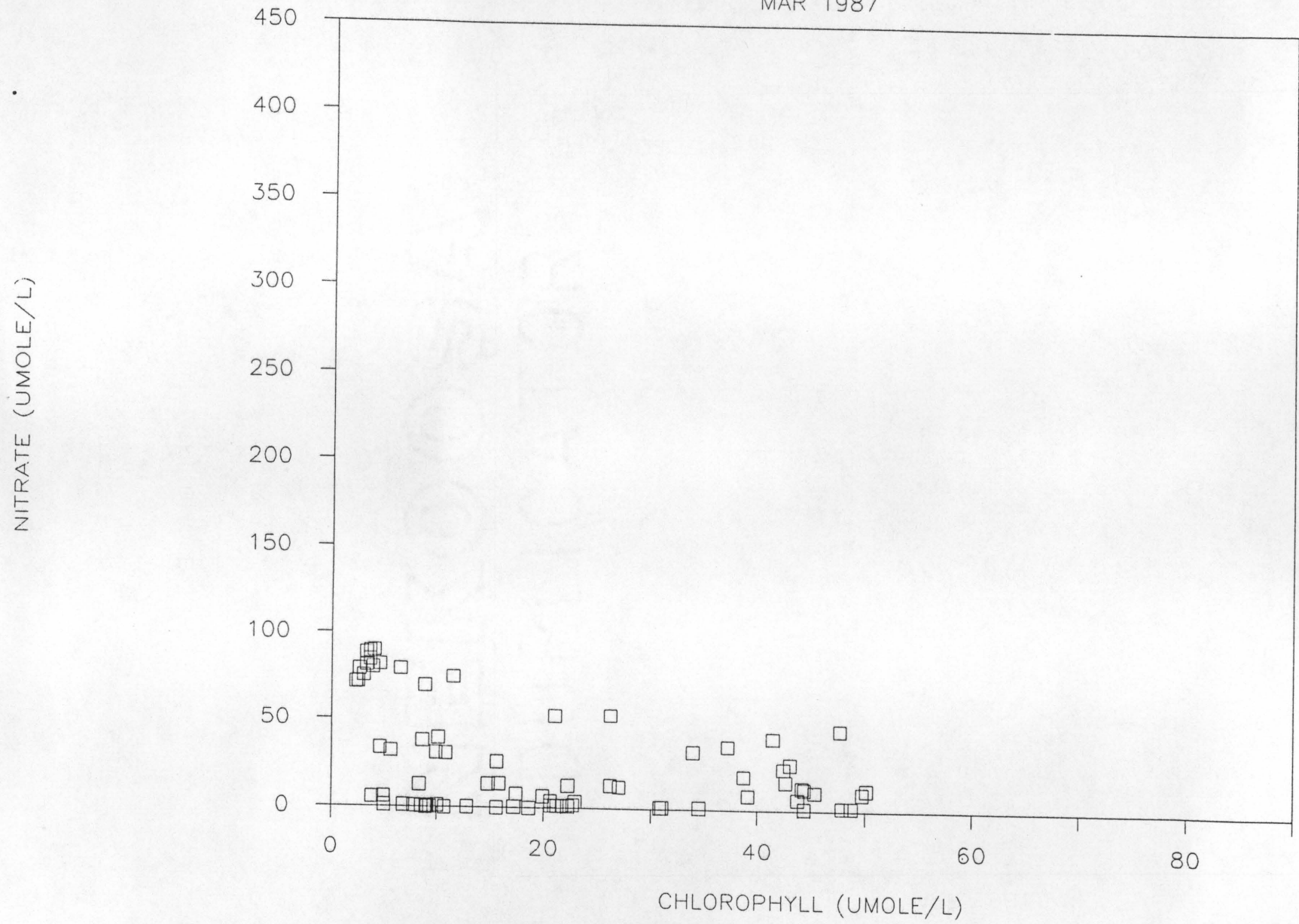
NIPS-I

JAN 1987



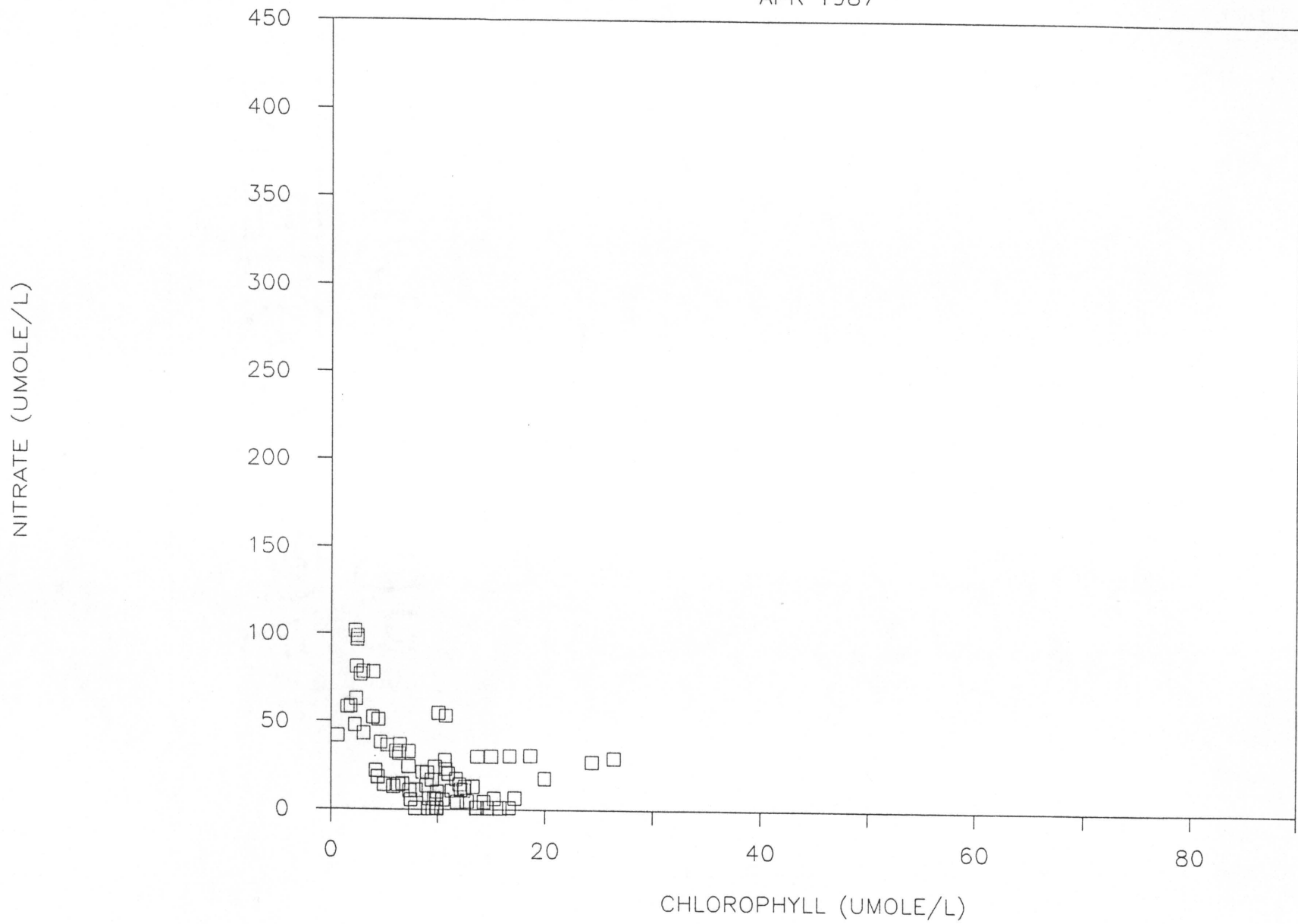
NIPS-1

MAR 1987



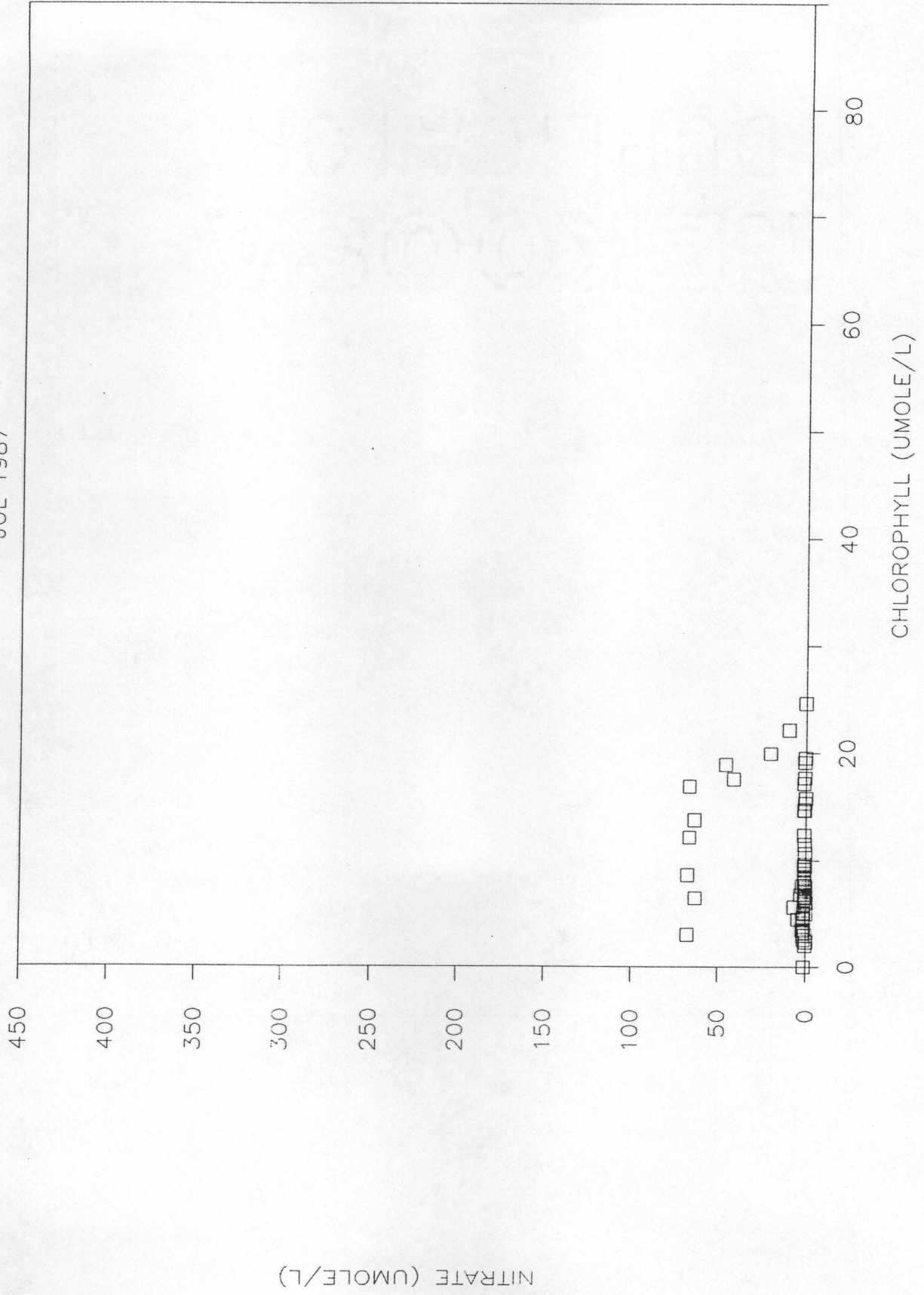
NIPS-1

APR 1987



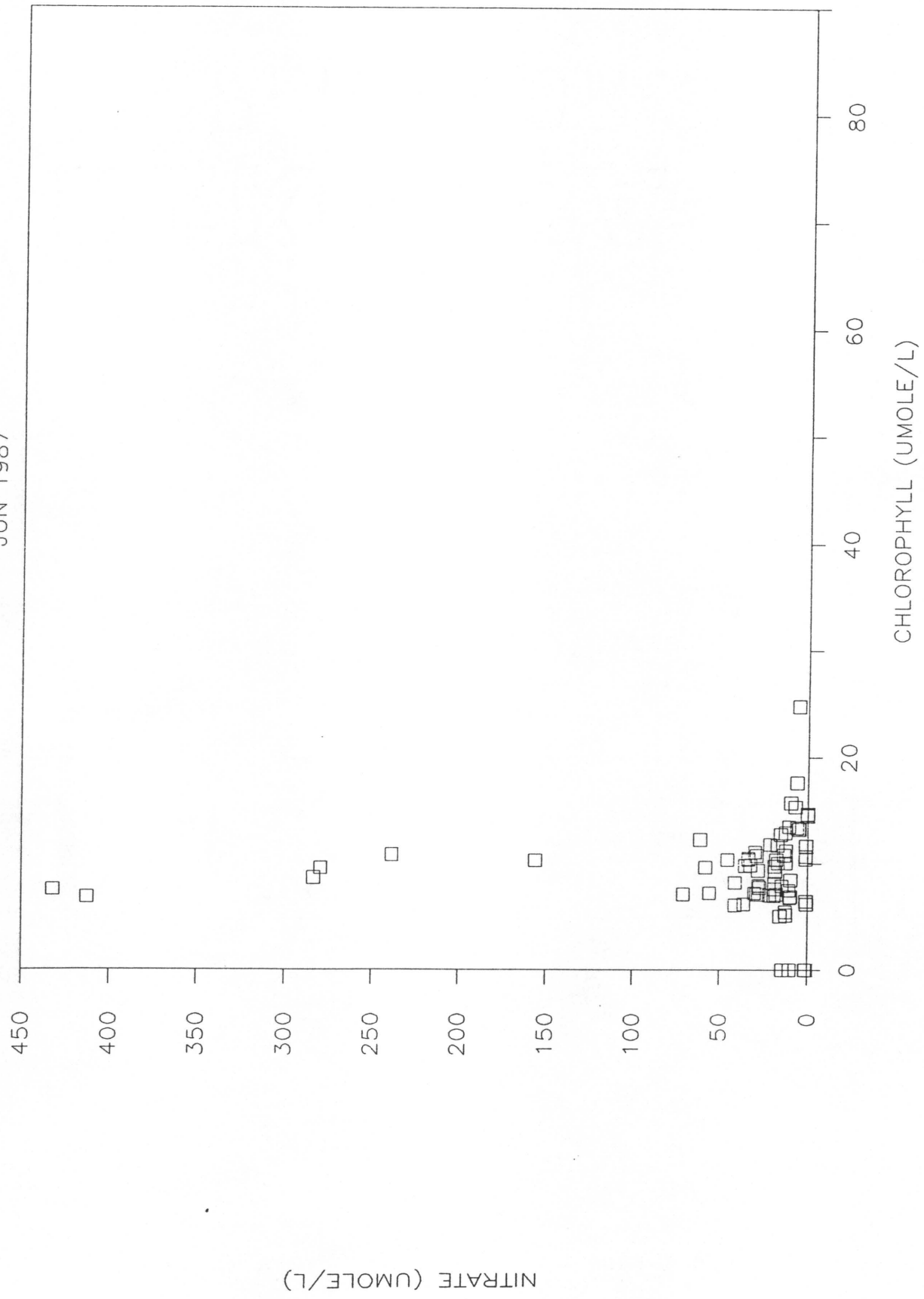
NIPS-I

JUL 1987



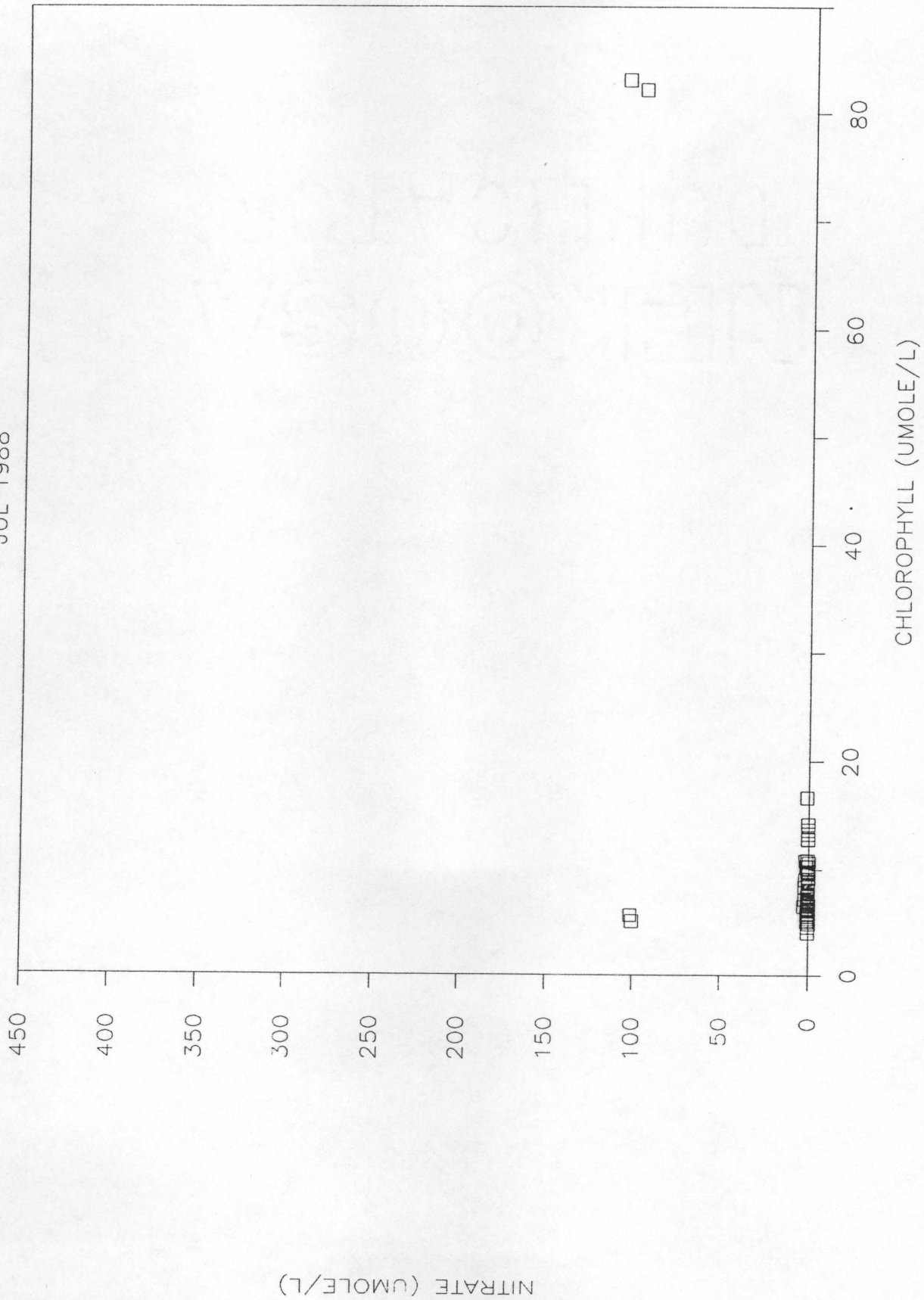
NIPS-I

JUN 1987





NIPS-I

JUL 1988



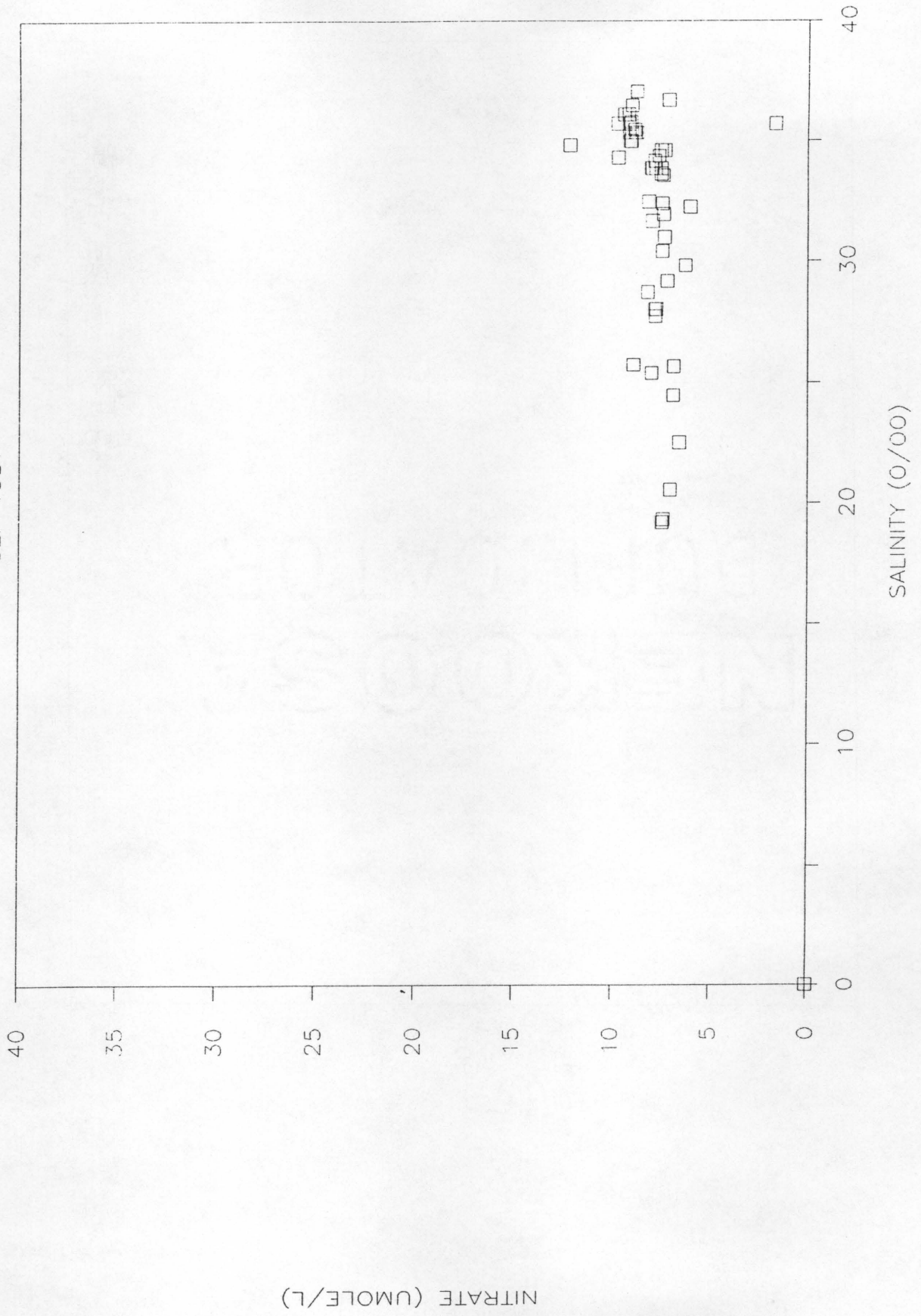






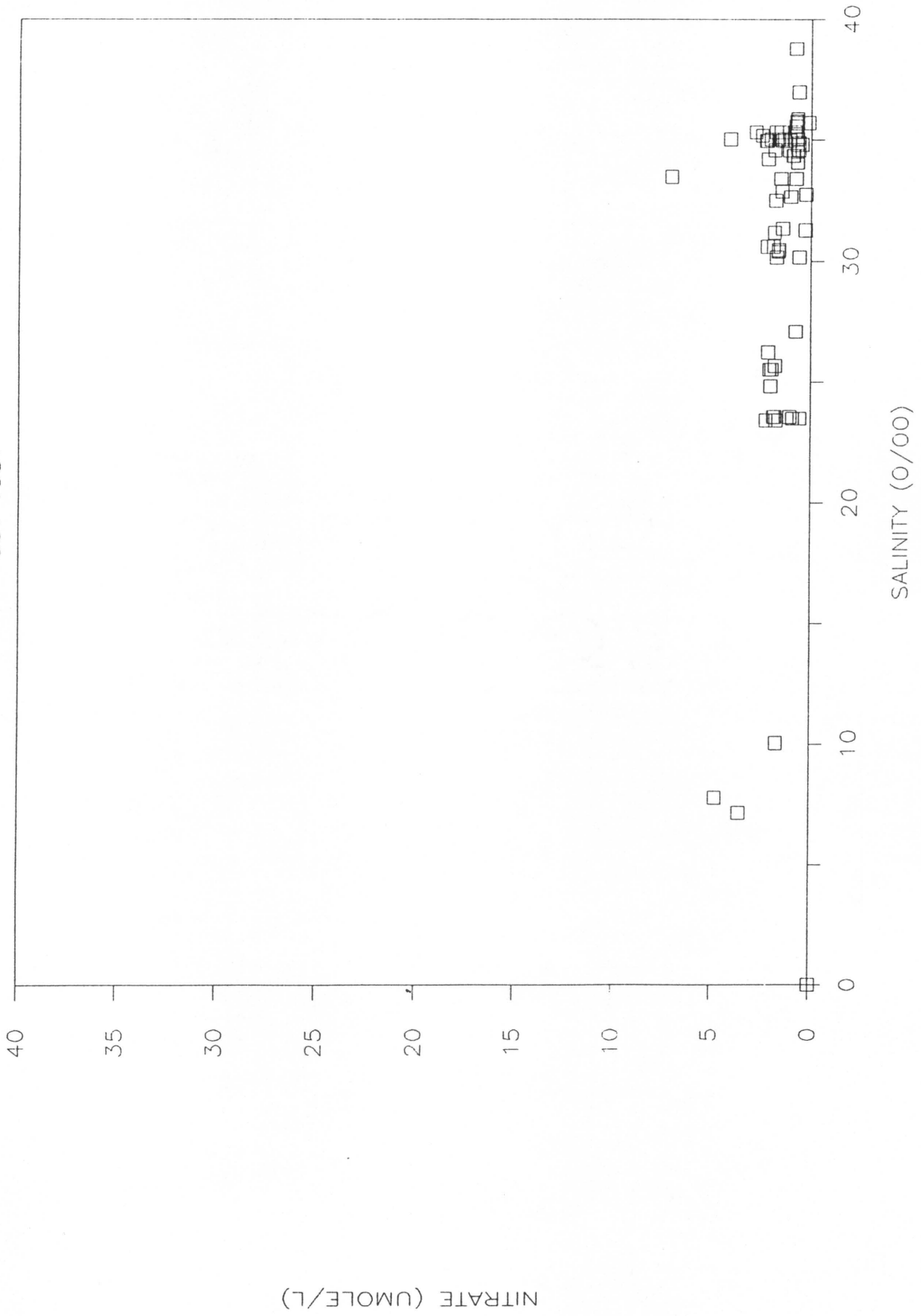
NIPS-II

SEP 1987



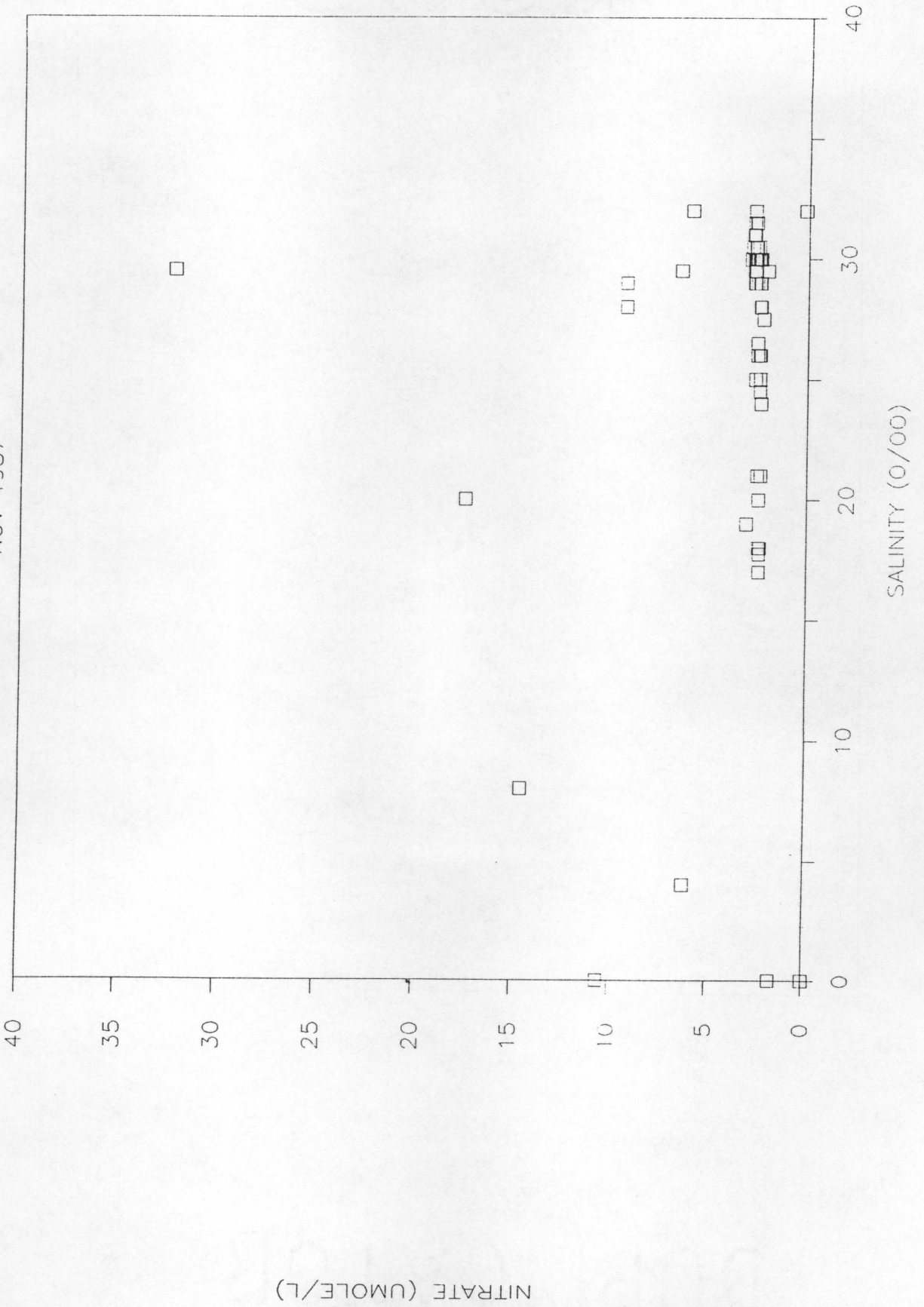
NIPS-II

OCT 1987



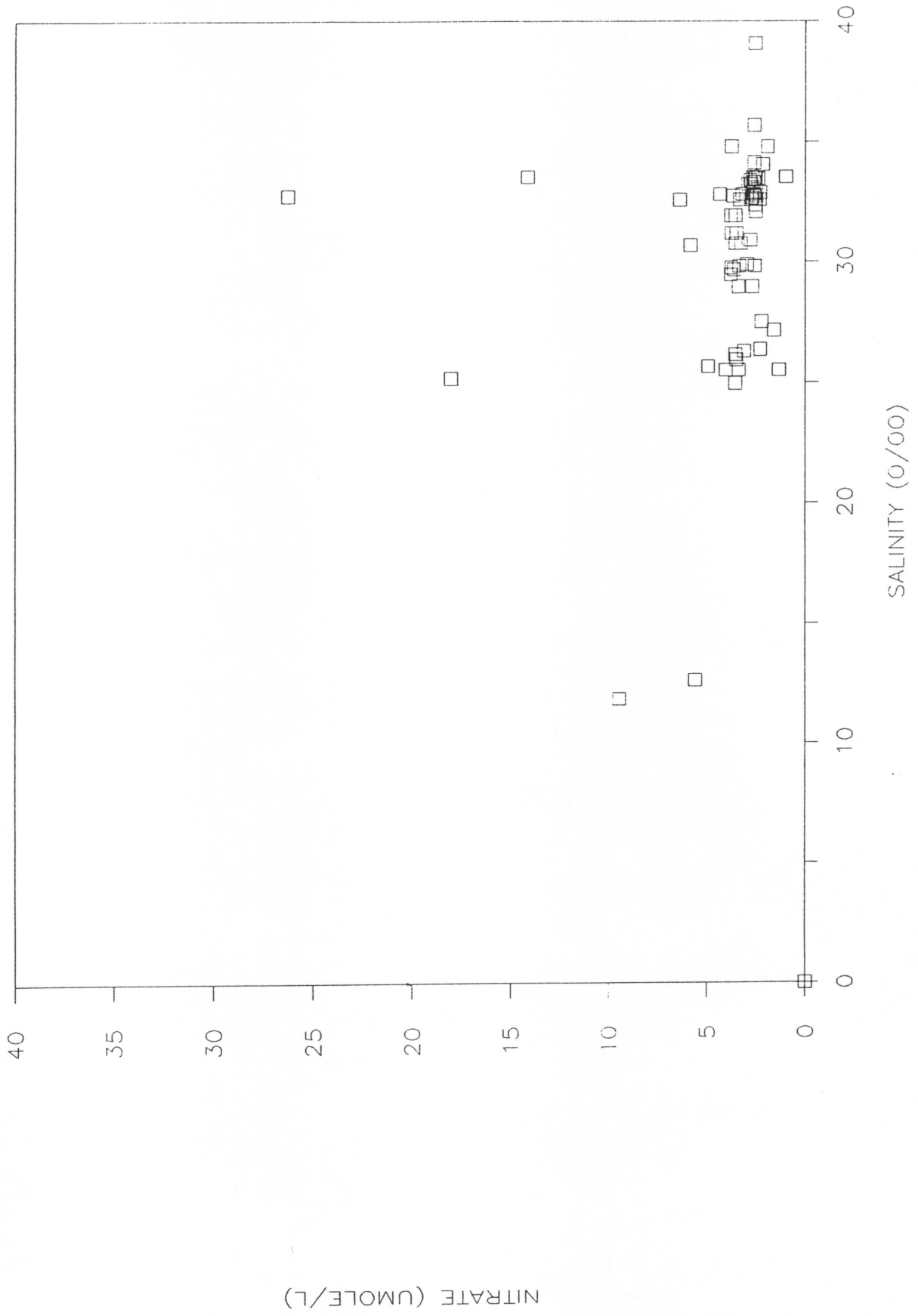
NIPS-II

NOV 1987



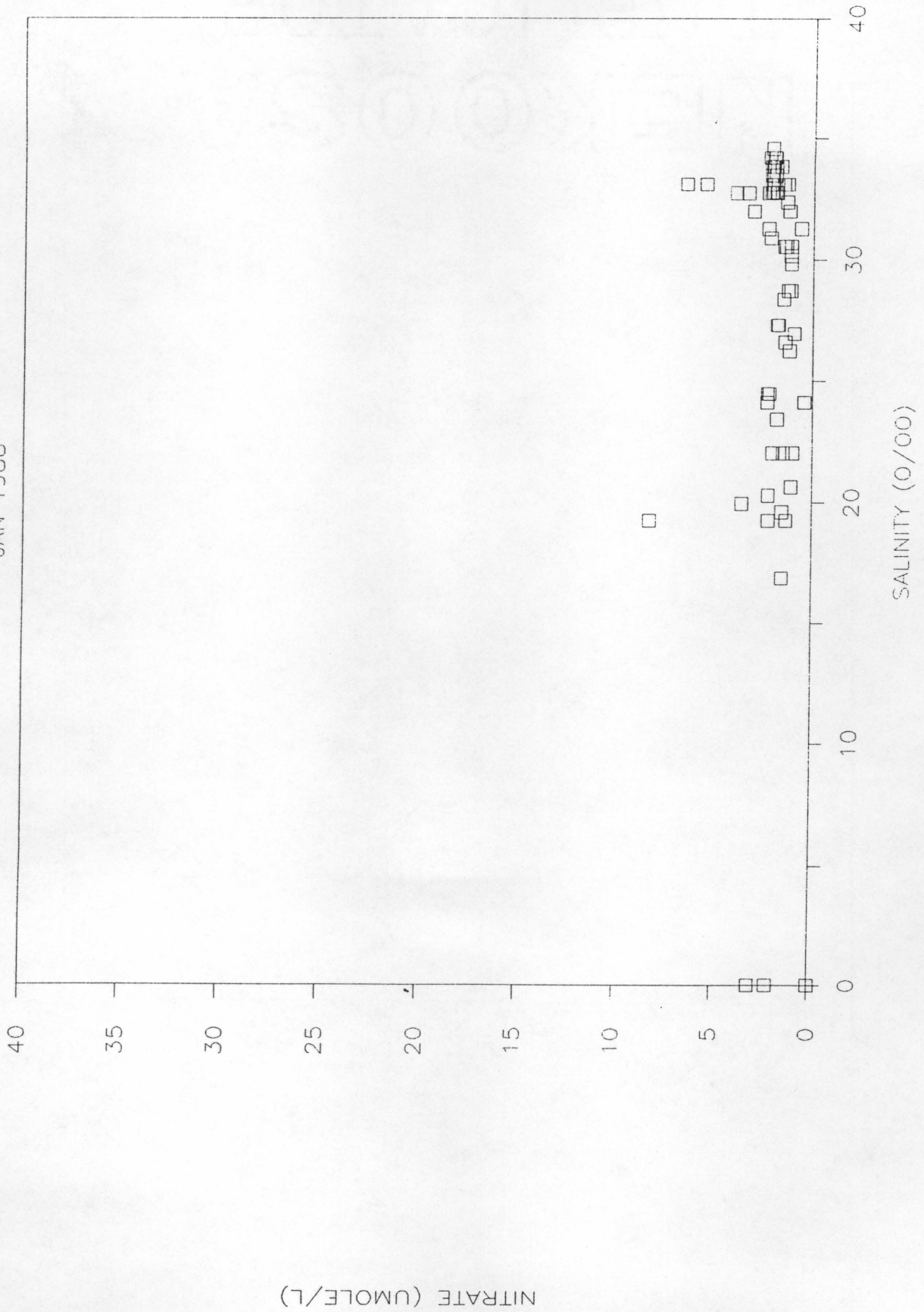
NIPS-II

DEC 1987



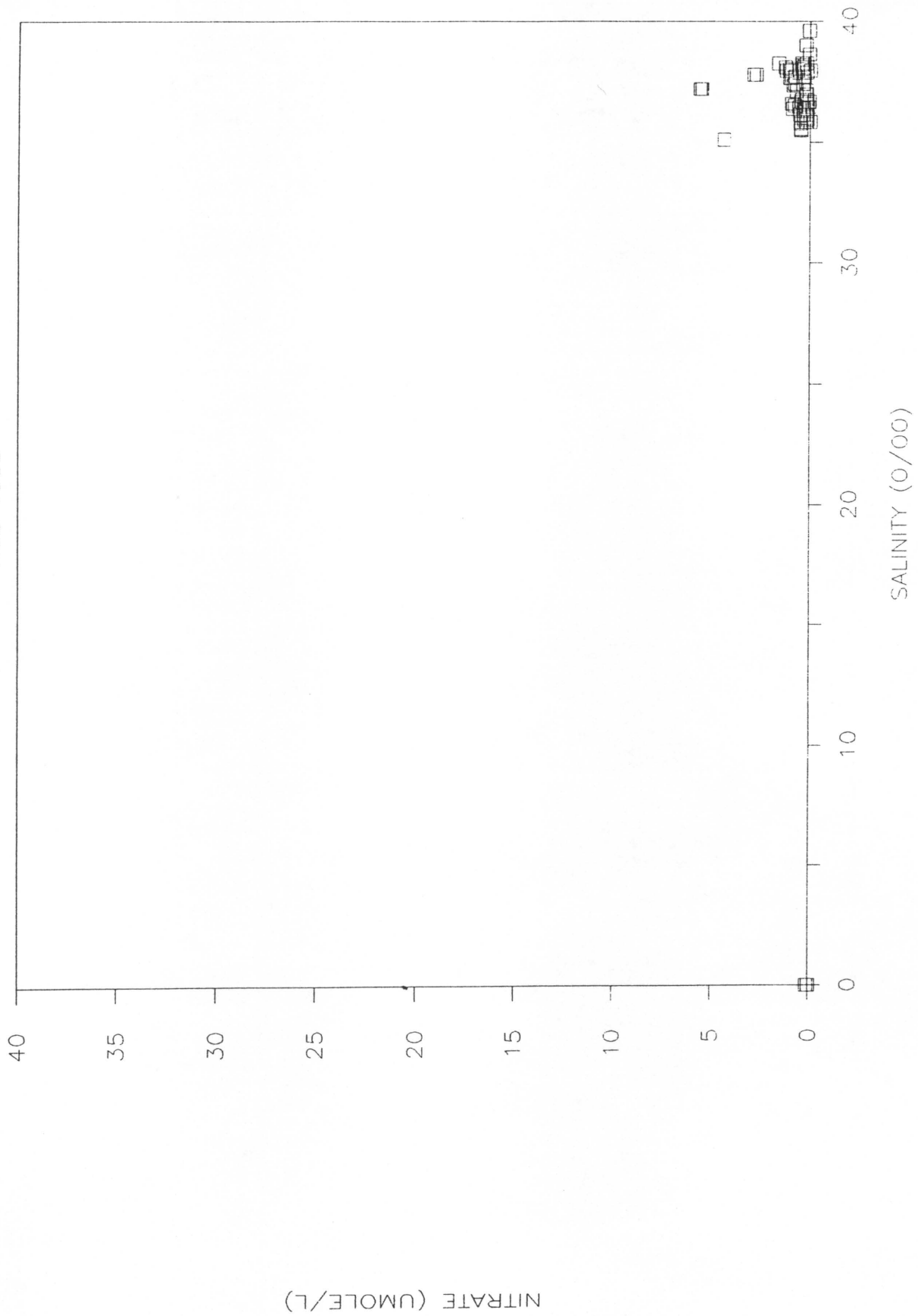
NIPS-II

JAN 1988



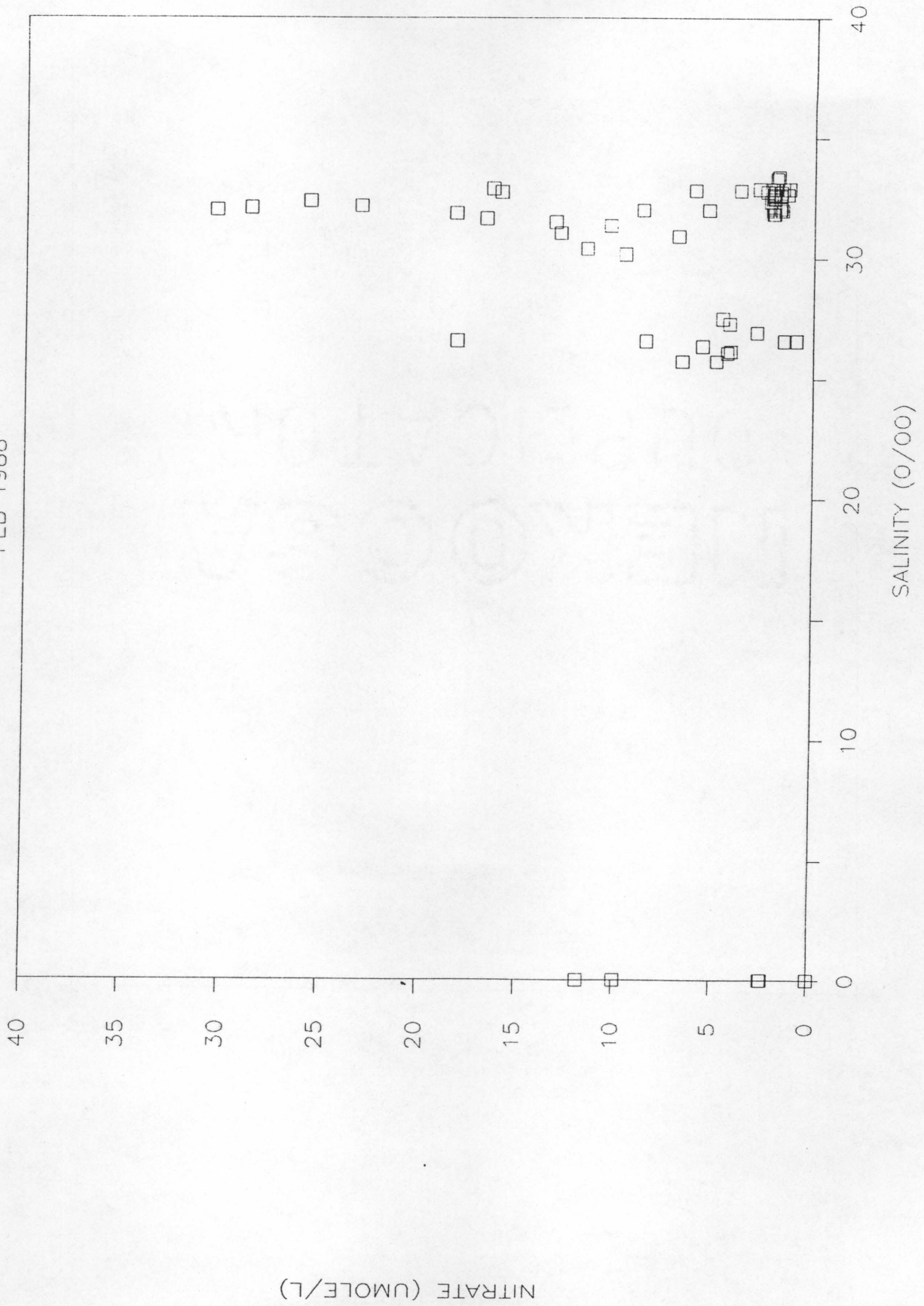
NIPS-II

AUG 1988



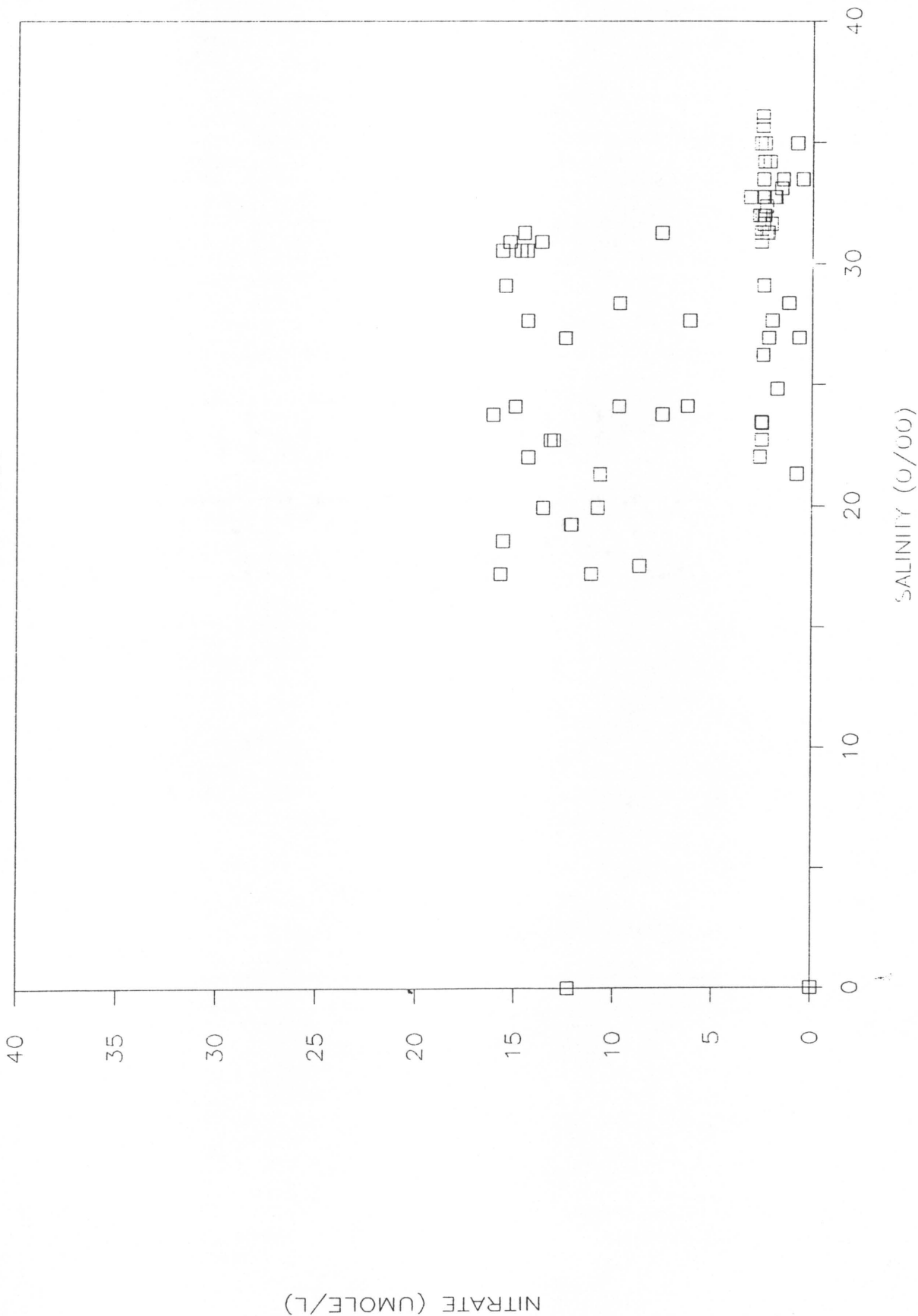
NIPS-II

FEB 1988



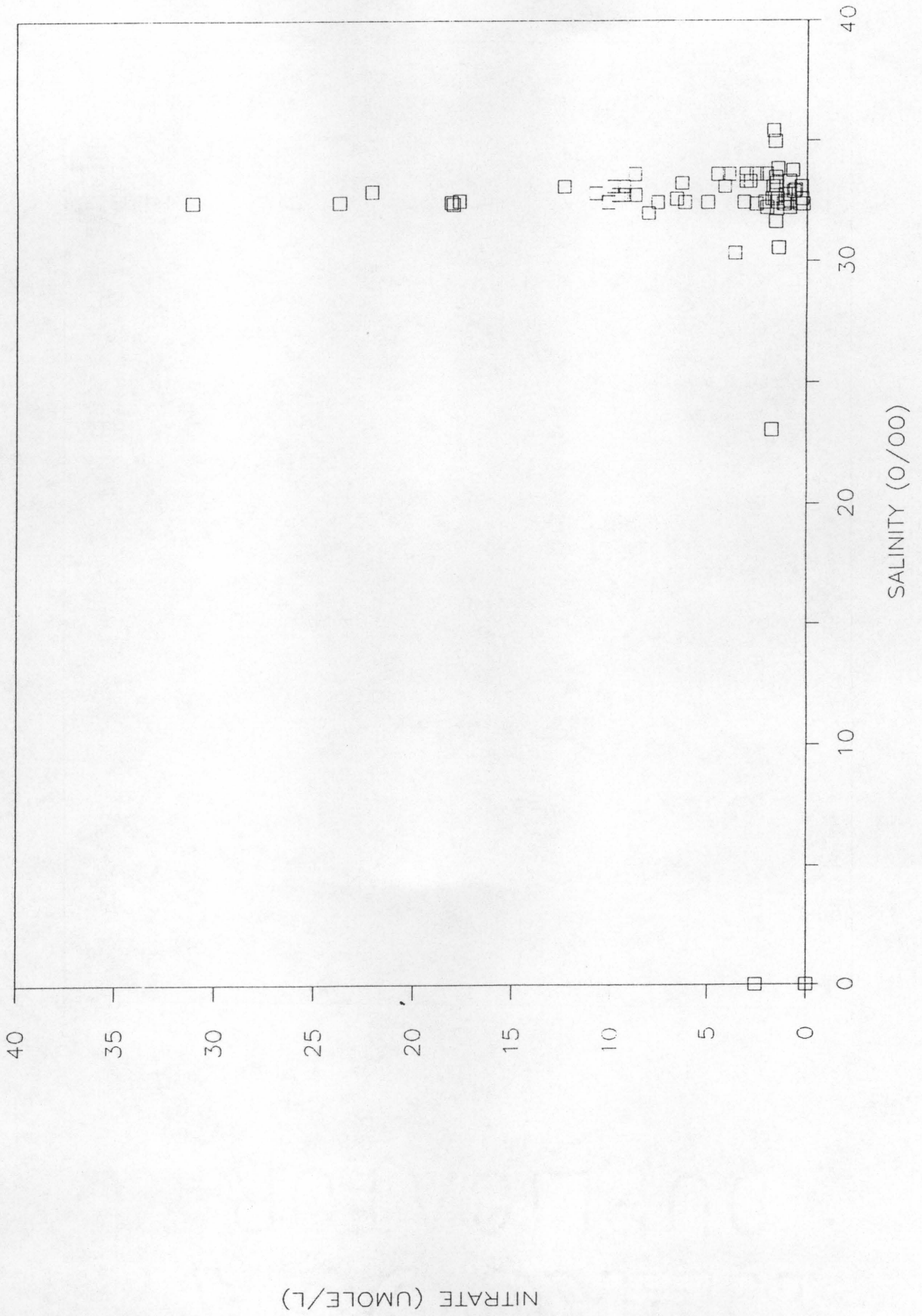
NIPS-II

MAR 1988



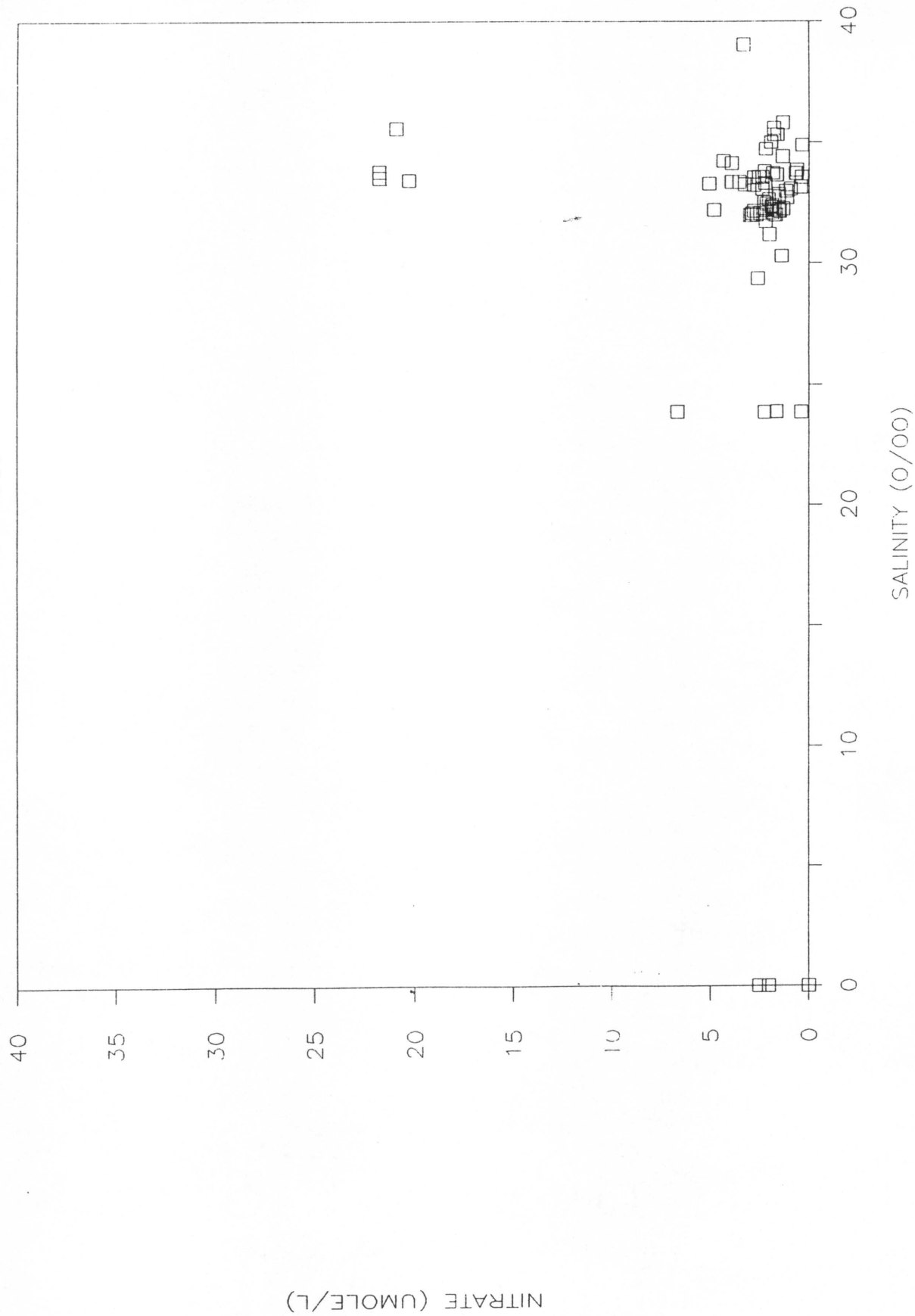
NIPS-II

APR 1988



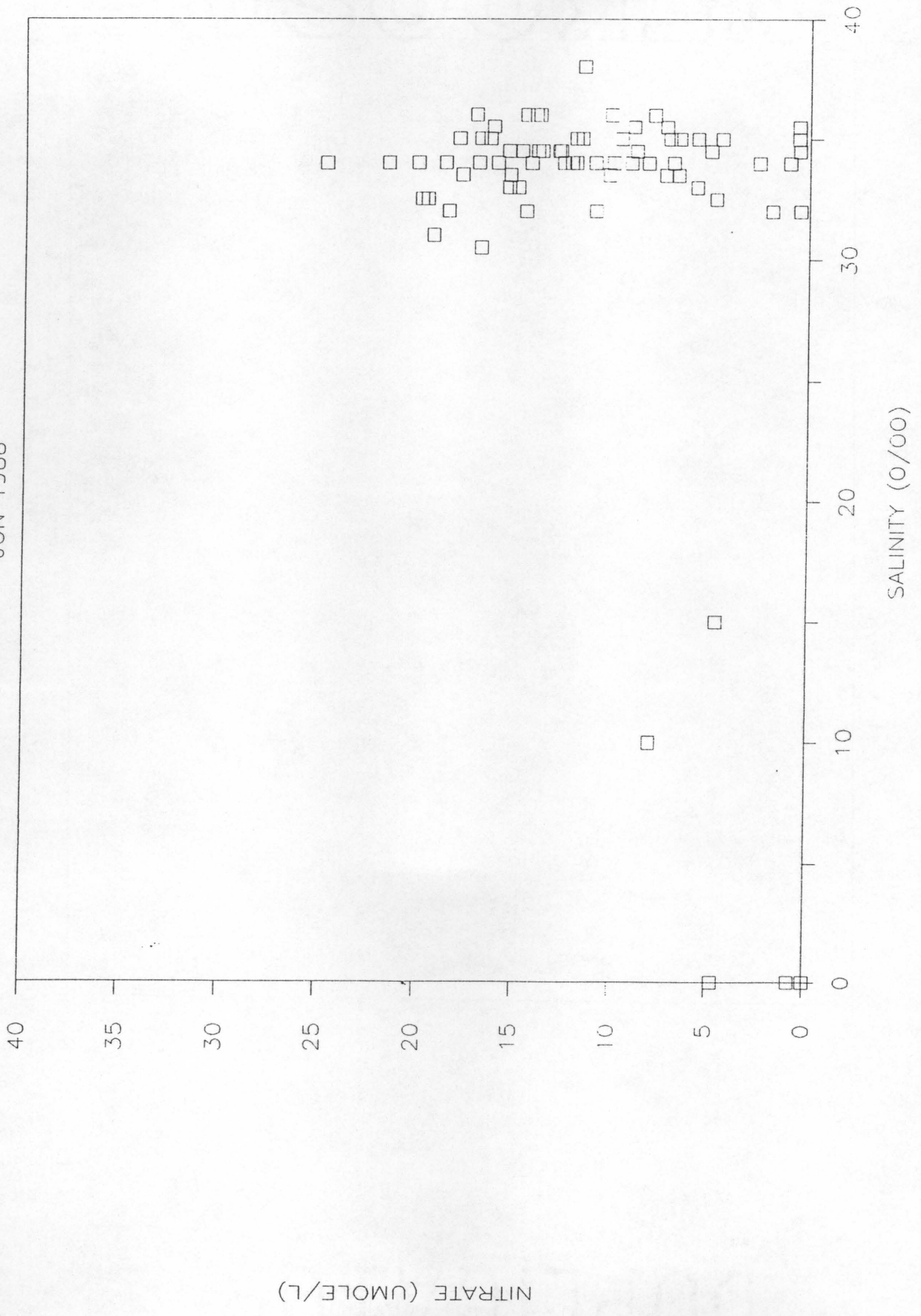
NIPS-II

MAY 1988



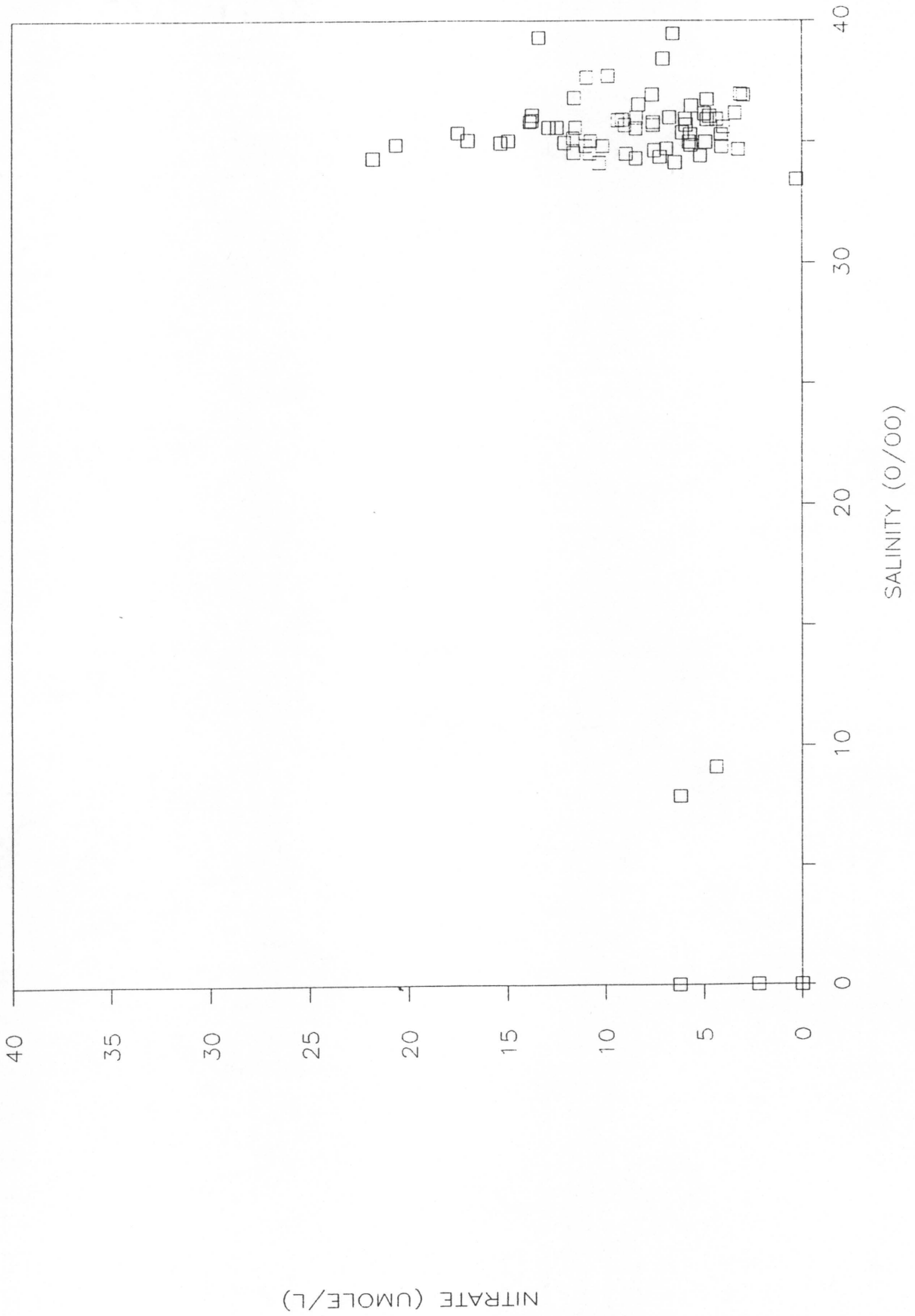
NIPS-II


JUN 1988




NIPS-II

JUL 1988

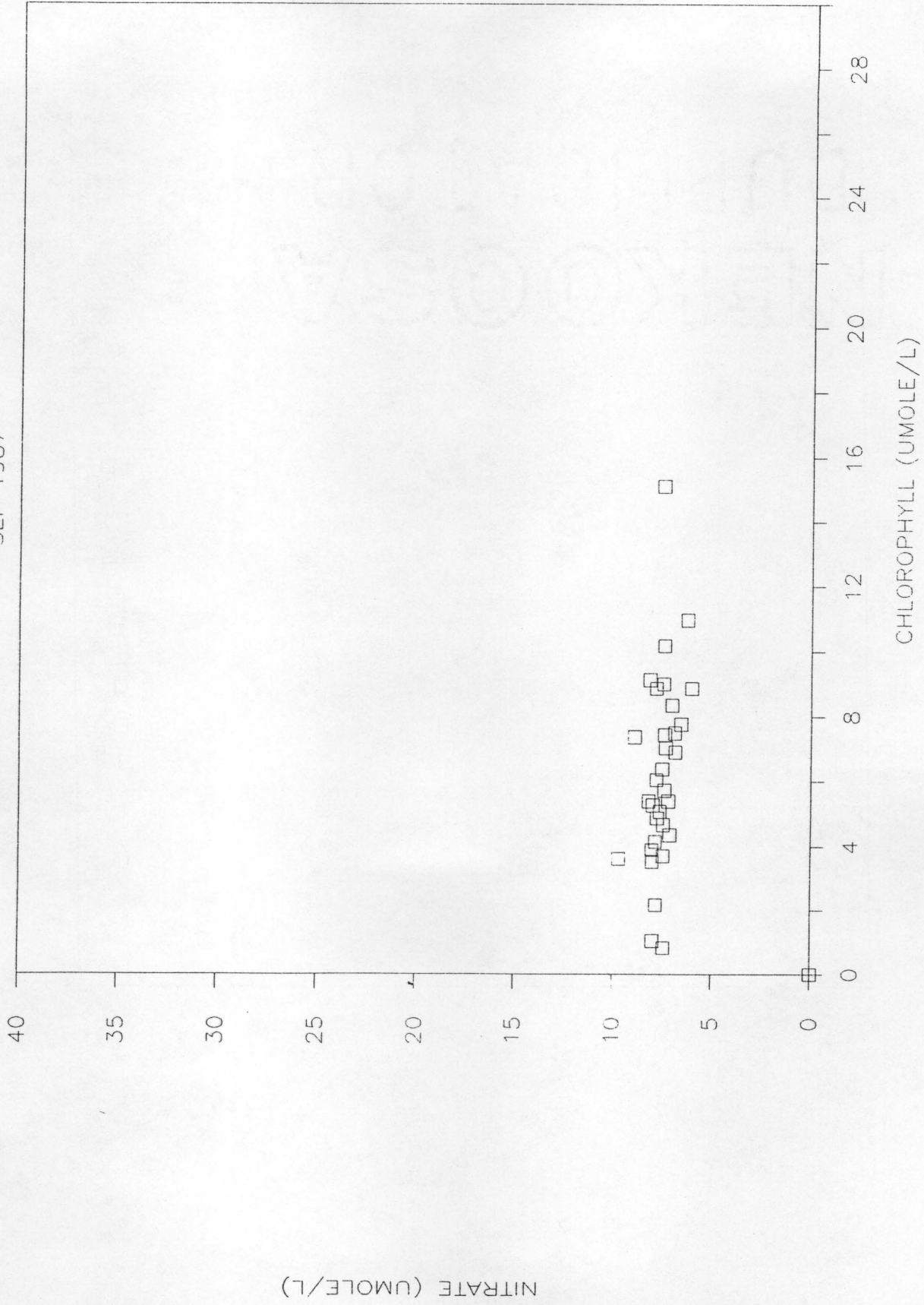






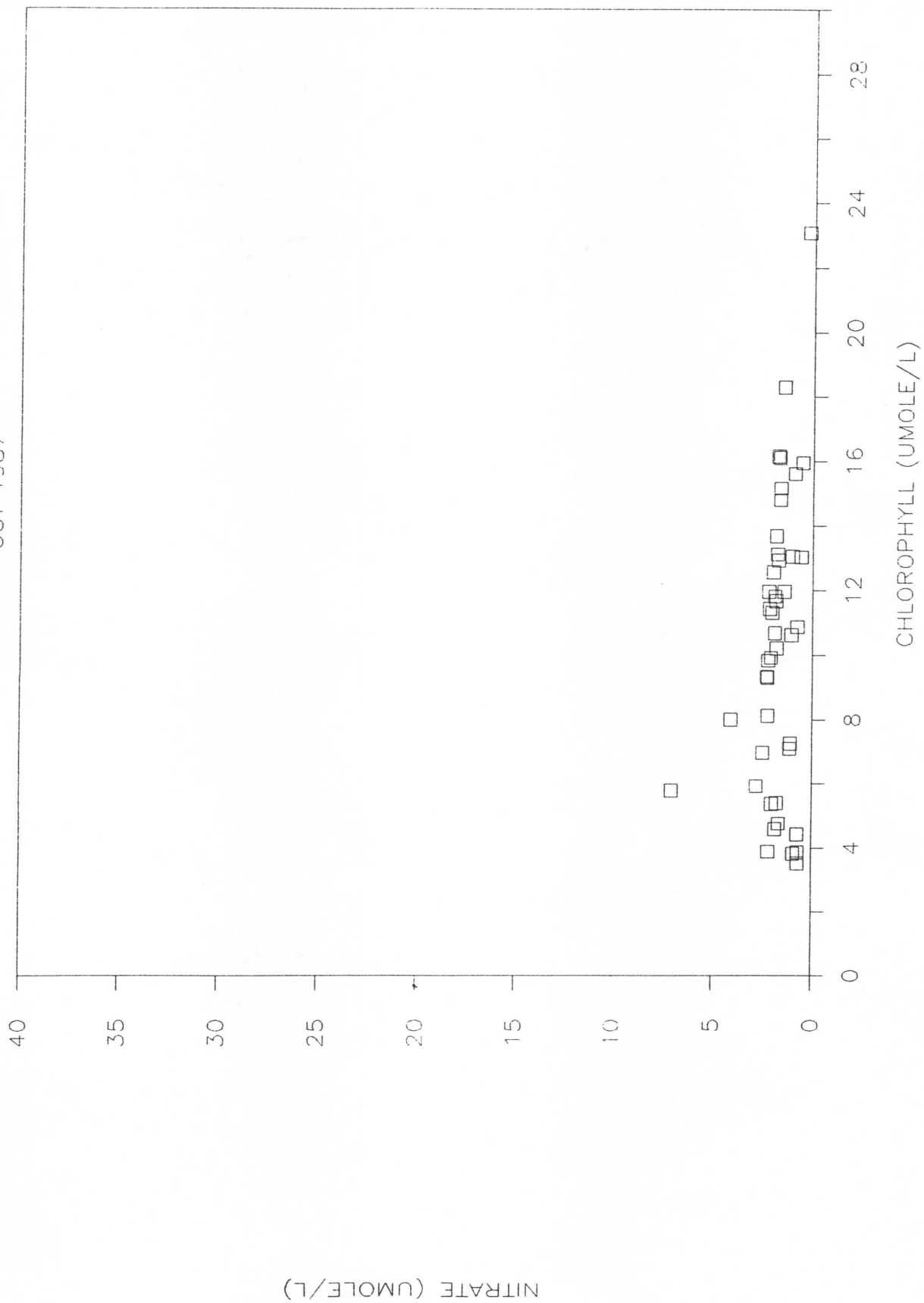
NIPS-II

SEP 1987



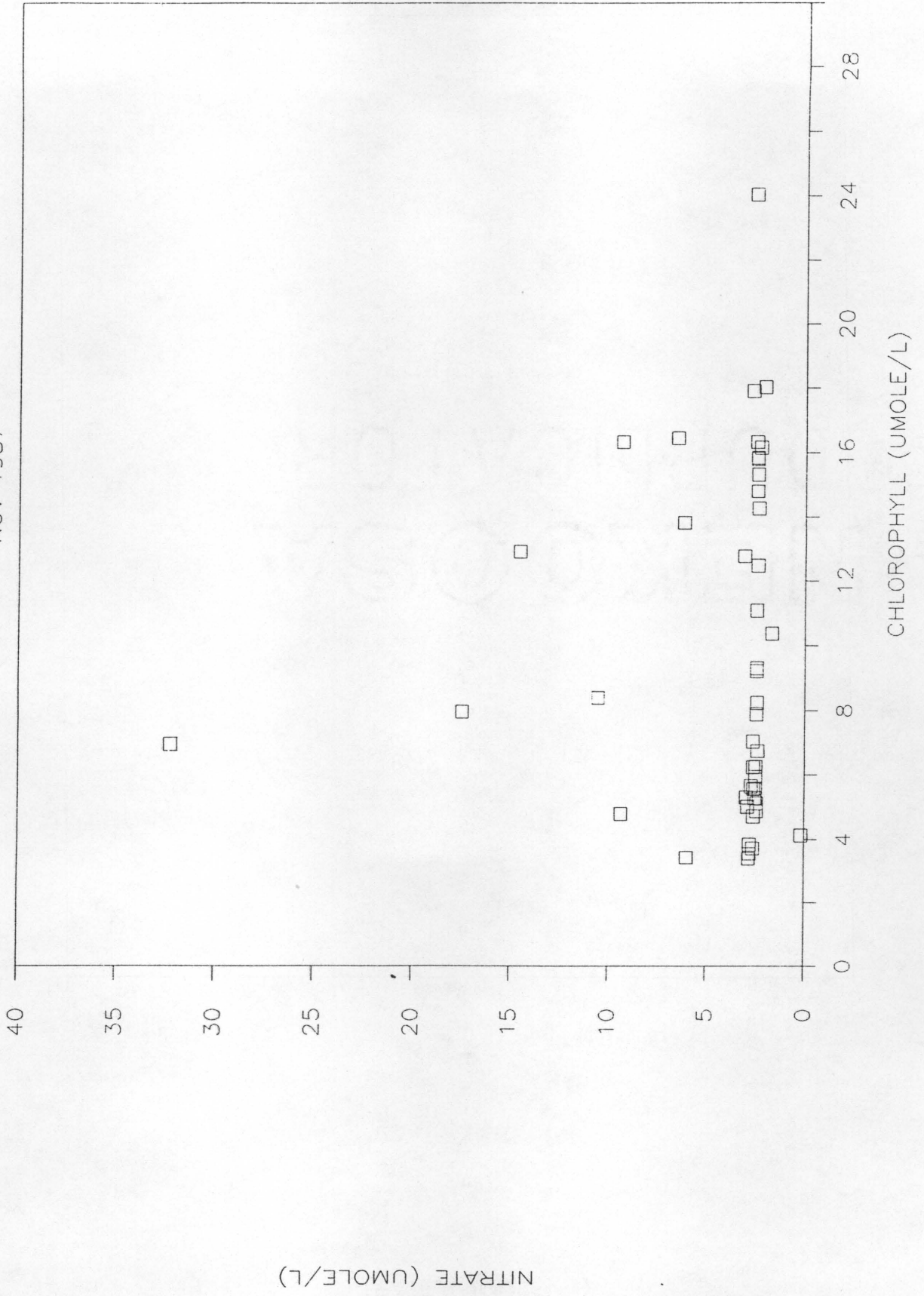
NIPS-II

OCT 1987



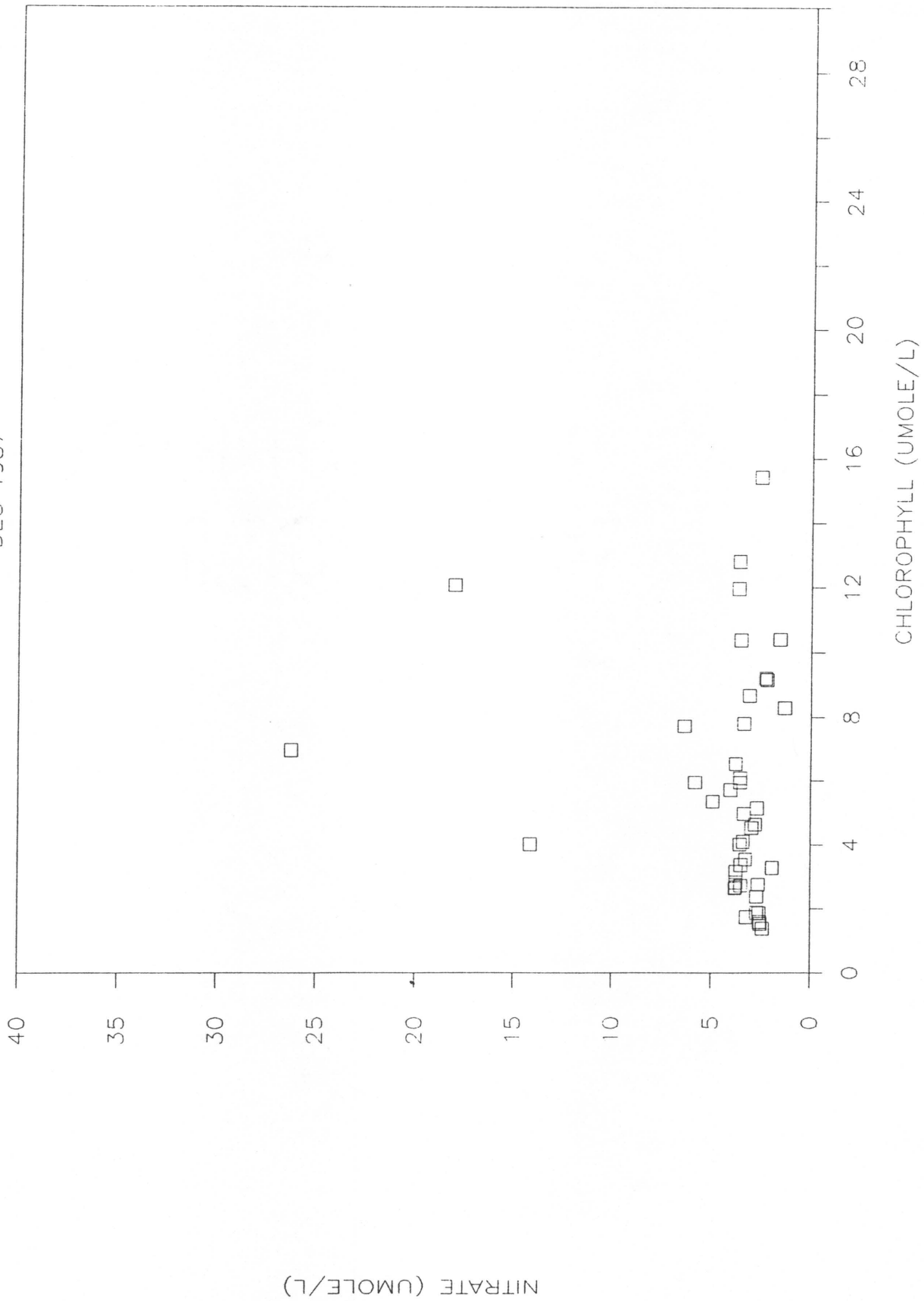
NIPS-II

NOV 1987



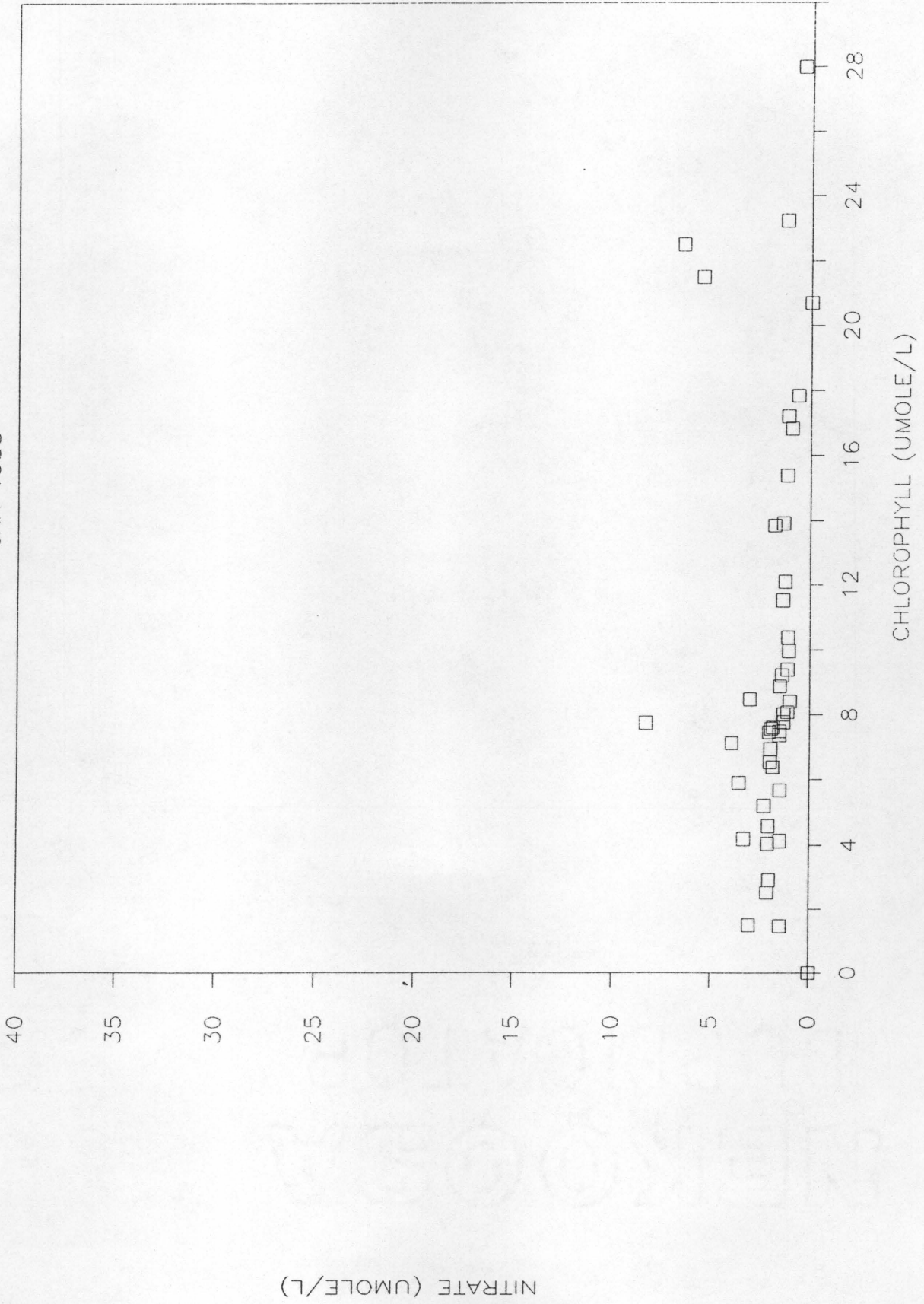
NIPS-II

DEC 1987



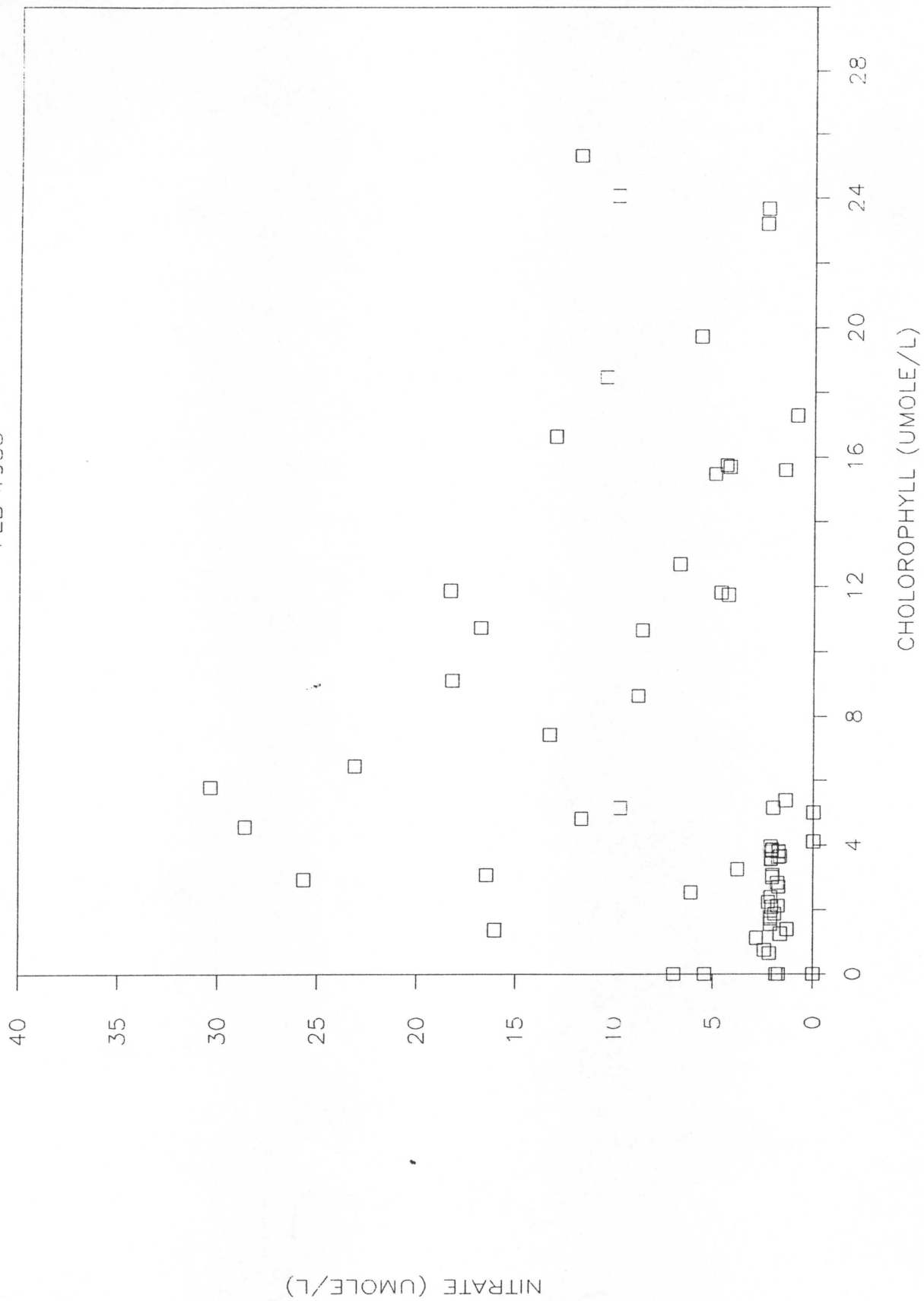
NIPS-II

JAN 1988



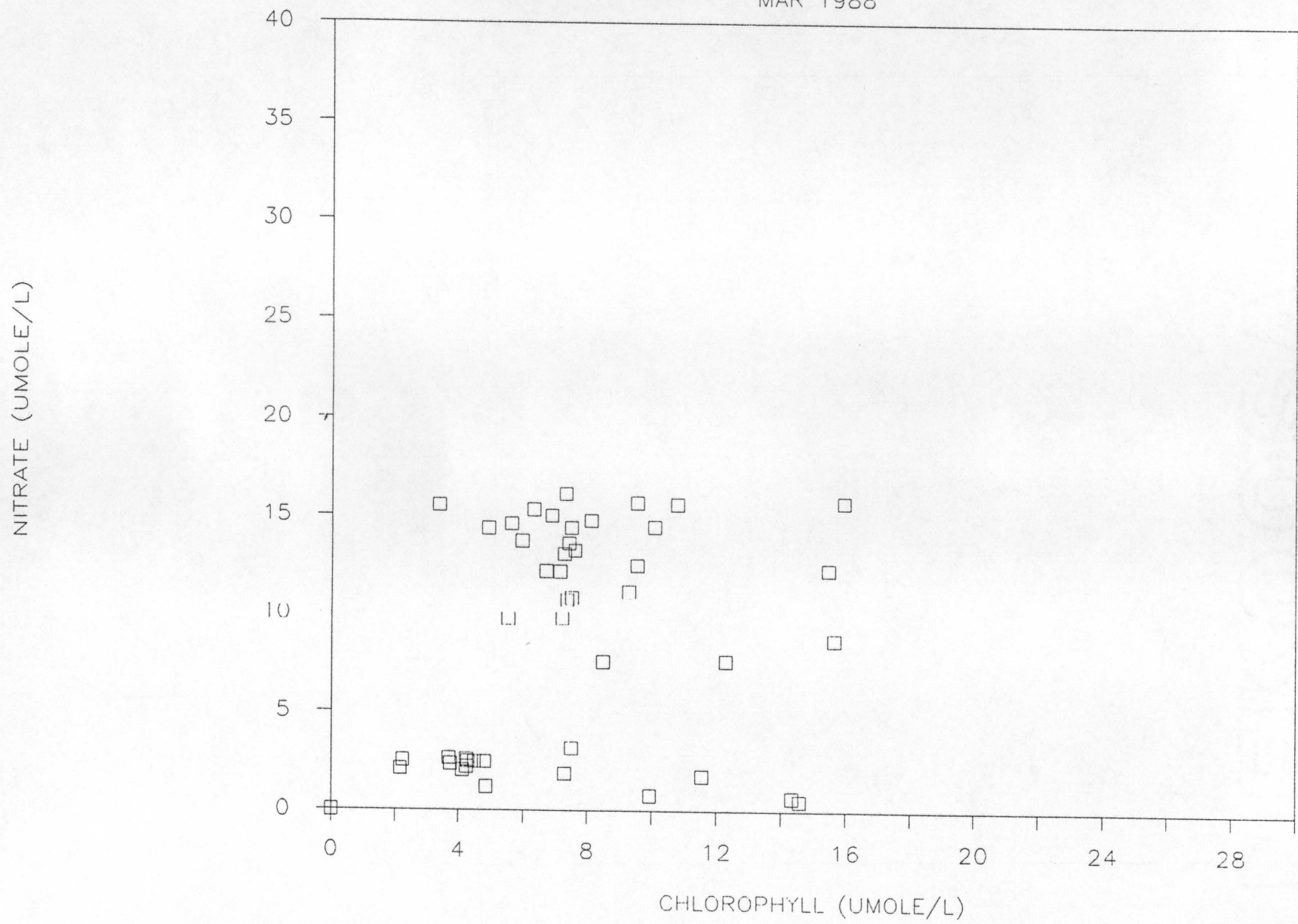
NIPS-II

FEB 1988



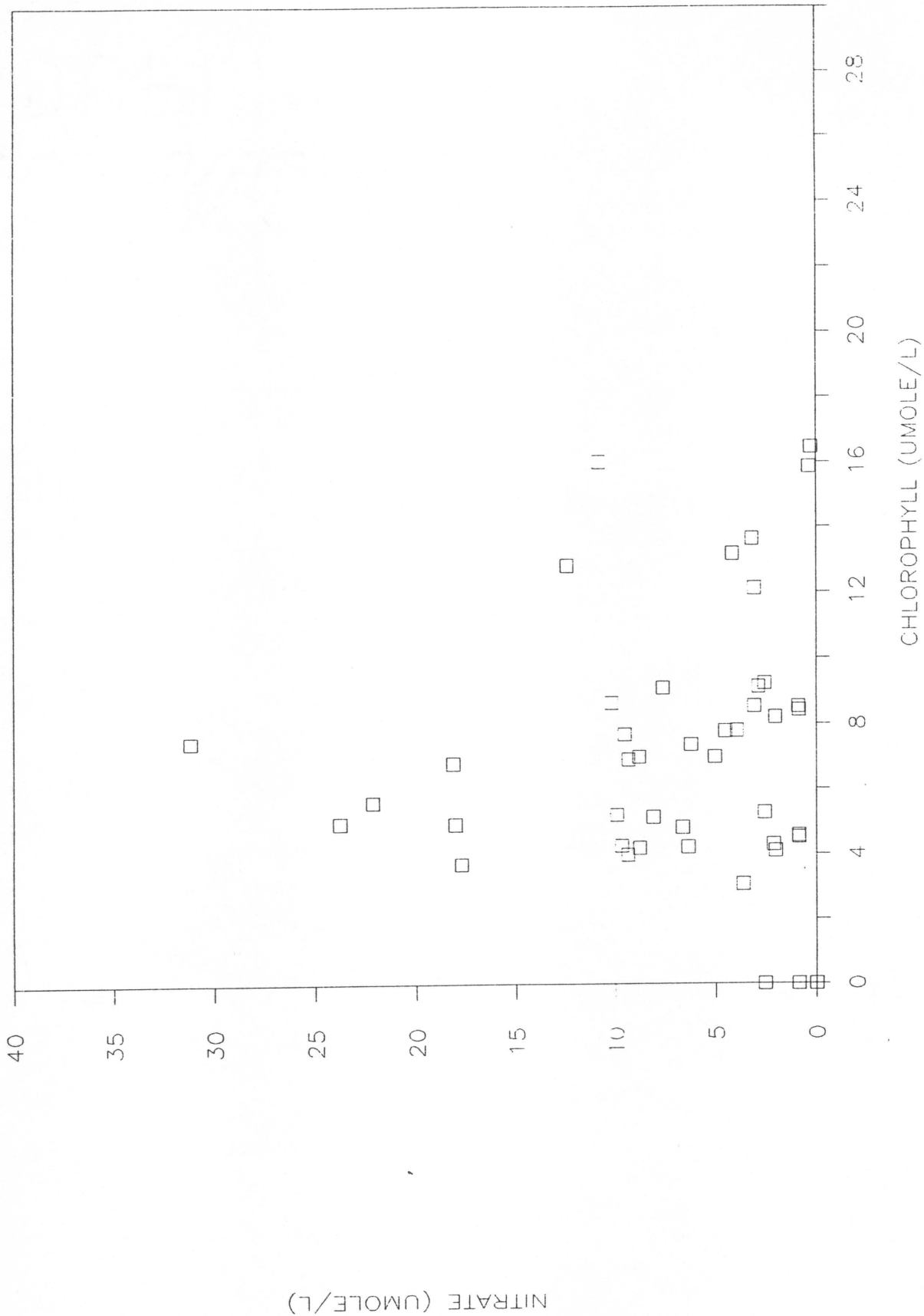
NIPS-II

MAR 1988



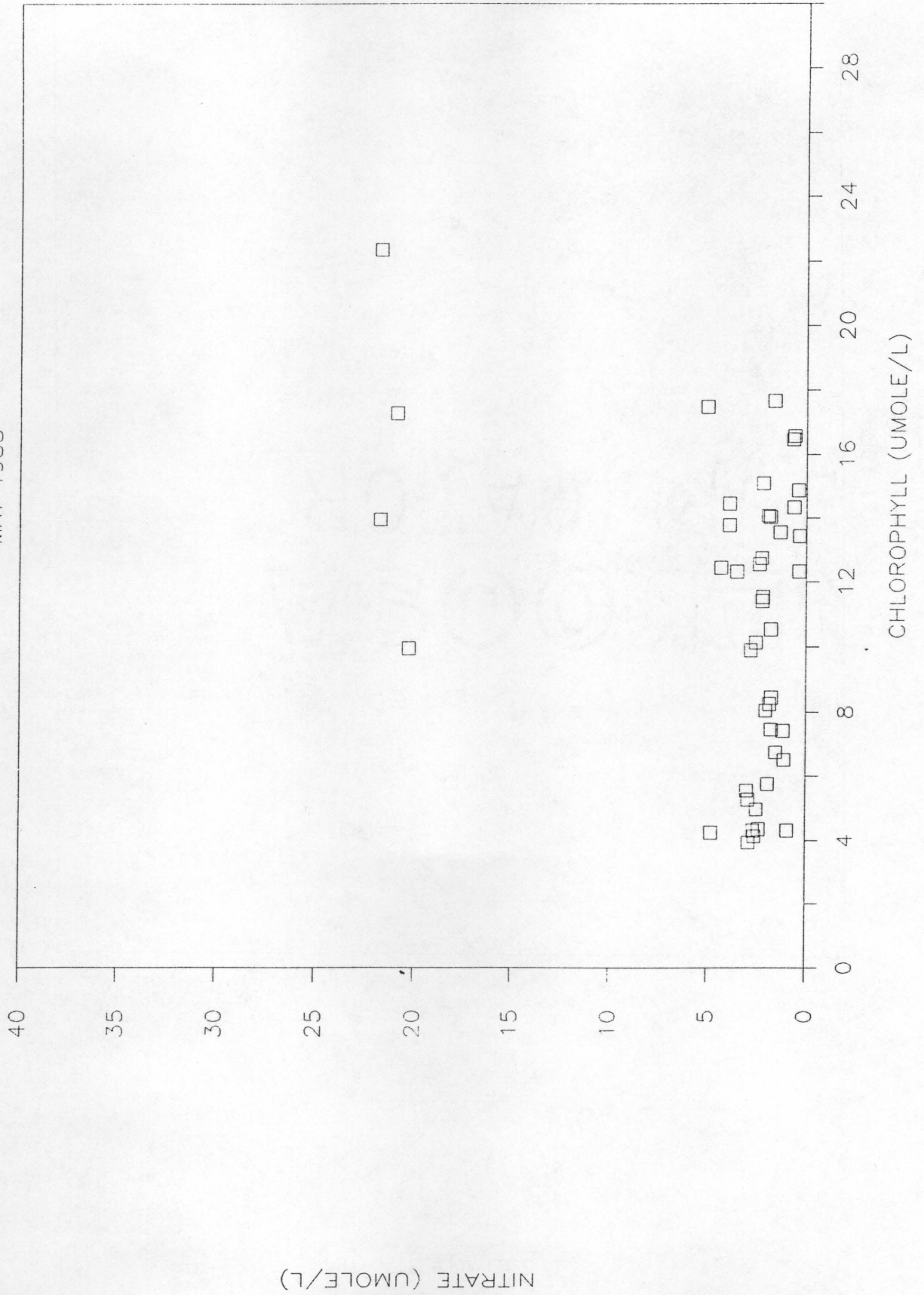
NIPS-II

APR 1988



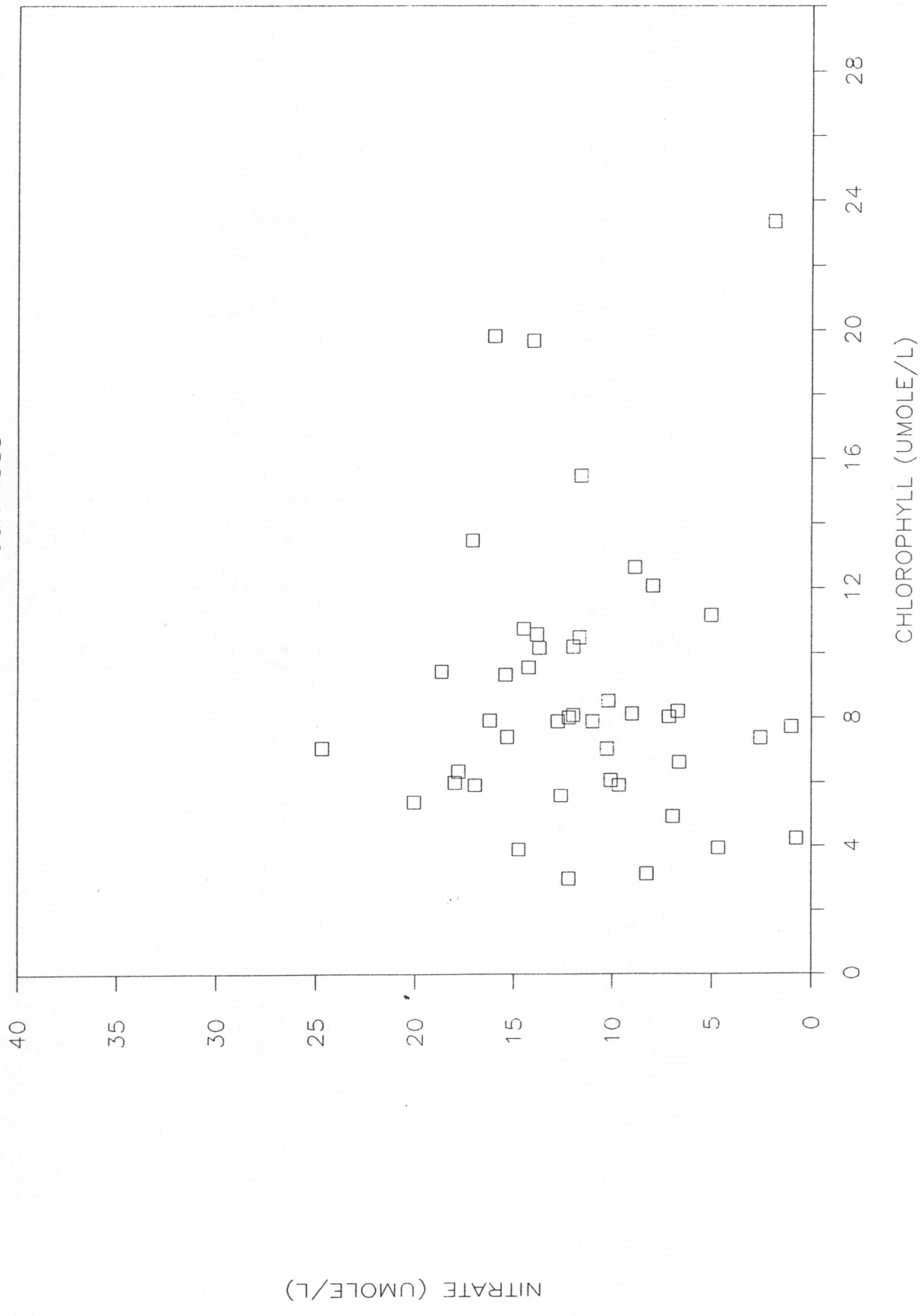
NIPS-II

MAY 1988



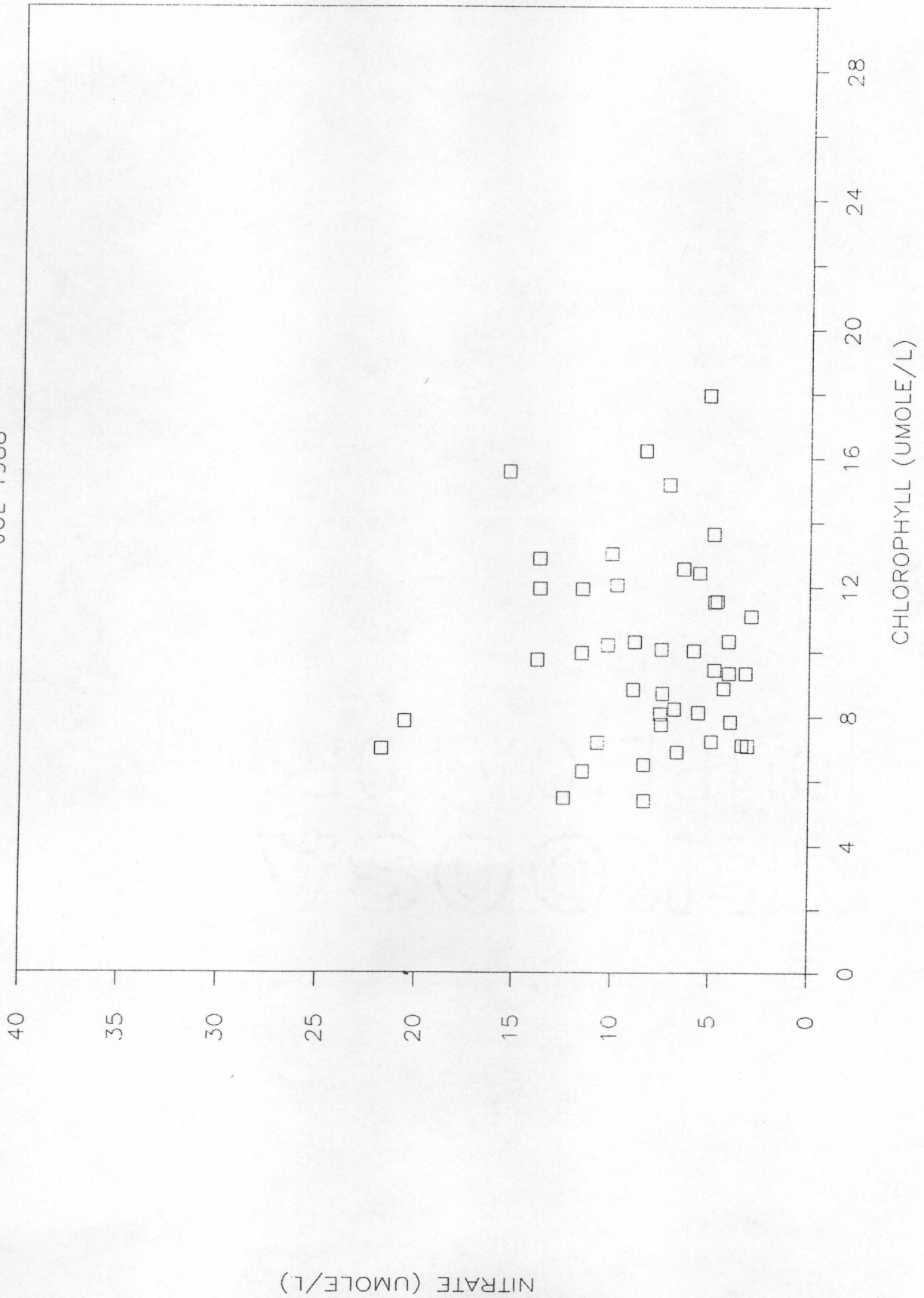
NIPS-II

JUN 1988



NIPS-II

JUL 1988



NIPS-II

AUG 1988

